

TECHNICAL REPORT

AURMAC PROPERTY
MAYO MINING DISTRICT

YUKON TERRITORY, CANADA

EFFECTIVE DATE – MAY 15, 2026
REPORT DATE – JUNE 26 2026

PREPARED FOR

BANYAN GOLD CORP.
Suite 510, 1100 Melville Street
Vancouver, BC V6E 4A6

PREPARED BY

JDS ENERGY & MINING INC.
Suite 900, 999 West Hastings Street,
Vancouver, BC V6C 2W2

QUALIFIED PERSONS

Tysen Hantelmann P.Eng.
Marc Jutras, P.Eng., M.A.Sc.
Frank Wright, P.Eng.

COMPANY

JDS Energy & Mining Inc.
Ginto Consulting Inc.
F. Wright Consulting Inc.

Date and Signature Page

This report entitled Technical Report, AurMac Property, Mayo Mining District effective as of May 15, 2026 was prepared and signed by the following authors:

Original document signed and sealed by:

Tysen Hantelmann, P.Eng. June 26, 2026
Tysen Hantelmann, P.Eng. Date Signed

Original document signed and sealed by:

Marc Jutras, P.Eng., M.A.Sc. June 26, 2026
Marc Jutras, P.Eng., M.A.Sc. Date Signed

Original document signed and sealed by:

Frank Wright, P.Eng. June 26, 2026
Frank Wright, P.Eng. Date Signed

NOTICE

JDS Energy & Mining, Inc. prepared this National Instrument 43-101 Technical Report, in accordance with Form 43-101F1, for Banyan Gold Corp. The quality of information, conclusions and estimates contained herein is based on: (i) information available at the time of preparation; (ii) data supplied by outside sources, and (iii) the assumptions, conditions, and qualifications set forth in this report.

Banyan Gold Corp. filed this Technical Report with the Canadian Securities Regulatory Authorities pursuant to provincial securities legislation. Except for the purposes legislated under provincial securities law, any other use of this report by any third party is at that party's sole risk.

Table of Contents

1 Executive Summary 1-1
1.1 Introduction 1-1
1.2 Project Description and Ownership 1-1
1.3 History, Exploration and Drilling 1-1
1.4 Geology and Mineralization 1-2
1.5 Mineral Resource Estimate 1-3
1.6 Metallurgy 1-5
1.7 Conclusions and Recommendations 1-5
2 Introduction 2-1
2.1 Issuer 2-1
2.2 Terms of Reference 2-1
2.3 Source of Information 2-1
2.4 Summary of Qualified Persons 2-2
2.5 Site Visits 2-2
2.6 Units of Measure and Abbreviations 2-3
3 Reliance on Other Experts 3-1
4 Property Description and Location 4-1
4.1 Property Holdings 4-1
4.2 Property Agreements 4-6
4.2.1 McQuesten Property 4-6
4.2.2 Aurex Property 4-20
4.3 Land Use and Environmental 4-21
5 Accessibility, Climate, Local Resources Infrastructure and Physiography 5-1
5.1 Project Access 5-1
5.2 Climate 5-1
5.3 Local Resources and Infrastructure 5-1
5.4 Physiography, Elevation and Vegetation 5-3
6 History 6-1
6.1 McQuesten Claim Block Exploration History 6-1
6.1.1 Island Mining and Explorations Co. Ltd (IME) 1981-1983 6-1
6.1.2 Hemlo Gold Mines Inc. (HGM) 1995 6-2
6.1.3 Eagle Plains Resources (EPR) and Miner River Resources (MRR) 1997 6-2

6.1.4 Viceroy International Exploration/Viceroy Exploration Canada (VIE/VEC) 1997-1998 6-2
6.1.5 Newmont Exploration of Canada Ltd. (NEM) 2000 6-3
6.1.6 Spectrum Gold Inc. (SPR) 2003 6-4
6.1.7 Alexco Resource Corp. (AXU) 2005 -2012 6-4
6.2 Aurex Claim Block Exploration History 6-5
6.2.1 Yukon Revenue Mines Ltd. (YRM) 1993-1998 6-5
6.2.2 Expatriate Resources Ltd. (XPR) 1999 6-7
6.2.3 Newmont Exploration of Canada Ltd. (NEM) 2000 6-7
6.2.4 StrataGold Corp. (SGV) 2003-2009 6-8
6.2.5 Victoria Gold Corp. (VGCX) 2009-2016 6-8
6.3 AurMac Geophysical Surveys Review 6-13
6.3.1 Geophysics Compilation 6-13
6.3.2 Targeting 6-15
6.4 Nitra Claim Block Exploration History 6-19
6.4.1 Dan Klippert (DK) 1994-2002 6-19
6.4.2 Goldstrike Resources Ltd. (GR) 2011 6-25
6.4.3 Mayo Lake Minerals (MLM) 2012 6-27
6.4.4 Breakaway Exploration (BE) 2012-2013 6-34
6.4.5 Taku Gold Corp. (TG) 2017 6-34
7 Geological Setting and Mineralization 7-1
7.1 Geological Setting 7-1
7.2 Property Geology 7-3
7.2.1 Airstrip Zone Geology 7-3
7.2.2 Powerline Zone and Aurex Hill Zone Geology 7-7
7.3 Mineralization Types and Relative Temporal Relationships 7-9
8 Deposit Types 8-1
9 Exploration 9-1
9.1 Banyan Exploration on the McQuesten Claim Block 9-1
9.2 Banyan Exploration on the Aurex Claim Block 9-18
9.3 Banyan Exploration of the Nitra Area 9-20
10 Drilling 10-1
10.1 Recovery 10-7
10.2 Collar Surveys 10-7
10.3 Downhole Surveys 10-7
10.4 Drilling Completed by Previous Operators 10-7

10.4.1 Island Mining and Exploration Drilling (1981 and 1983) 10-21
10.4.2 Yukon Revenue Mines Drilling (1993, 1994 and 1996) 10-22
10.4.3 Eagle Plain Resources Drilling (1997) 10-22
10.4.4 Newmont Exploration of Canada Drilling (2000) 10-22
10.4.5 SpectrumGold Drilling (2003a) 10-23
10.4.6 StrataGold Drilling (2003b) 10-23
10.4.7 Alexco Resource Drilling (AXU) (2010 and 2012) 10-23
10.5 Drilling Completed by Banyan 10-24
10.5.1 Banyan Drilling (2017) 10-49
10.5.2 Banyan Drilling (2018) 10-50
10.5.3 Banyan Drilling (2019) 10-51
10.5.4 Banyan Drilling (2020) 10-53
10.5.5 Banyan Drilling (2021) 10-55
10.5.6 Banyan Drilling (2022) 10-60
10.5.7 Banyan Drilling (2023) 10-69
10.5.8 Banyan Drilling (2024) 10-74
10.5.9 Banyan Drilling (2025) 10-92
11 Sample Preparation, Analyses And Security 11-1
11.1 Historic Sampling 11-1
11.2 Banyan Gold Sampling 11-2
11.2.1 Drill Core Sampling 11-2
11.2.2 Sample Security 11-2
11.2.3 Analytical Techniques 11-2
11.3 Soil Sampling 11-3
11.4 Quality Assurance and Quality Control (QA/QC) Programs Pre-Banyan 11-4
11.5 Quality Assurance and Quality Control (QA/QC) of 2017 through 2025 Drill Programs 11-6
11.5.1 Assessment of Precision Error of 2017 to 2025 Drill Programs 11-8
11.5.2 Assessment of Accuracy of 2017 to 2025 Drill Programs 11-15
11.6 Verification of 2000 and 2003 Drill Programs 11-26
11.7 Check Assays 11-27
12 Data Verification 12-1
12.1 Data Verification 12-1
12.2 Metallurgy Data Verification 12-1
13 Mineral Processing and Metallurgical Testing 13-1
13.1 Pre-2020 Legacy Testwork 13-2
13.2 2020 to 2024 Laboratory Studies 13-2

13.3 2023 to 2025 Laboratory Studies 13-5
13.4 2025 Laboratory Program 13-8
13.4.1 Sample Preparation and Characterization 13-8
13.4.2 Optimization Testing 13-14
13.4.3 Variability Leach Data 13-16
13.5 Metallurgical Testwork Summary 13-29
14 Mineral Resource Estimates 14-1
14.1 Drill Hole Database 14-1
14.2 Geology Model 14-5
14.3 Compositing 14-9
14.4 Exploratory Data Analysis (EDA) 14-10
14.4.1 Drill Hole Spacing and Orientation 14-10
14.4.2 Basic Statistics 14-14
14.4.3 Capping of High-Grade Outliers 14-18
14.5 Variography 14-23
14.6 Gold Grade Estimation 14-51
14.7 Validation of Grade Estimates 14-54
14.7.1 Visual Inspection 14-54
14.7.2 Global Bias 14-62
14.7.3 Local Bias 14-62
14.7.4 Grade Profile Reproducibility 14-63
14.7.5 Level of Smoothing/Variability 14-66
14.8 Mineral Resource Classification 14-66
14.9 Mineral Resource Estimation 14-67
14.9.1 Density 14-67
14.9.2 Mineral Resource Constraint 14-68
14.10 Comparison with Previous Mineral Resource Estimate 14-74
14.11 Discussion and Recommendations 14-75
15 Mineral Reserve Estimates 15-1
16 Mining Methods 16-1
17 Recovery Methods 17-1
18 Project Infrastructure 18-1
19 Market Studies And Contracts 19-1
20 Environmental Studies, Permitting And Social Or Community Impact 20-1
21 Capital And Operating Costs 21-1
22 Economic Analysis 22-1

23 Adjacent Properties 23-1
23.1 Eagle Gold Mine 23-1
23.2 Keno Hill Silver Mine 23-1
24 Other Relevant Data And Information 24-1
25 Interpretation And Conclusions 25-1
26 Recommendations 26-1
26.1 Metallurgical Recommendations 26-2
27 References 27-1
28 Units of Measure, Abbreviations and Acronyms 28-1
29 Certificates of Qualified Persons 29-1

List of Figures

Figure 4-1: Yukon-Scale Project Location Map 4-7
Figure 4-2: AurMac and Nitra Project Regional Location Map 4-8
Figure 4-3: Aurex-McQuesten Claims Block(Southwest) Display Grant Numbers 4-9
Figure 4-4: Aurex-McQuesten Claims Block (Northeast) Display Grant Numbers 4-10
Figure 4-5: Aurex-McQuesten Claims Block (Northwest) Display Grant Numbers 4-11
Figure 4-6: Aurex-McQuesten Claims Block (Southeast) Display Grant Numbers 4-12
Figure 4-7: AurMac and Nitra Projects Regional Geology Map 4-13
Figure 4-8: Nitra Claim Block (Northwest) Displaying Grant Numbers 4-14
Figure 4-9: Nitra Claim Block (Southwest) Displaying Grant Numbers 4-15
Figure 4-10: Nitra Claim Block (East) Displaying Grant Numbers 4-16
Figure 5-1: Property Infrastructure Map 5-2
Figure 6-1: AurMac Project – Soil Sample Locations 6-10
Figure 6-2: AurMac Project – Drilling Compilation Map 6-11
Figure 6-3: AurMac Project – Trench Compilation Map 6-12
Figure 6-4: Total Magnetic Field of Compilation. Hatched Brown Areas Highlight Locations of Magnetic Lows, Interpreted as Potential Skarns 6-16
Figure 6-5: Fraser Filtered In-phase Data from the Cutler VLF Station at McQuesten 6-17
Figure 6-6: Resistivity from 900 Hz EM 6-18
Figure 6-7: Pseudosections of Apparent Resistivity 6-19
Figure 6-8: Location of Dan Klippert's Placer Test Pits and Soil Samples 6-22
Figure 6-9: Location of Dan Klippert's Soil Samples Showing Au-In-Soil Assay Results 6-23
Figure 6-10: Location of Dan Kilppert's Soil Samples Showing As-In-Soil Assay Results 6-24
Figure 6-11: Location of All Historic Soil Samples Across the Nitra Area 6-26
Figure 6-12: 2012 Flight Path of MLM Magnetic Geophysical Survey 6-28
Figure 6-13: MLM 2012 Soil, Silt and Rock Geochemical Samples 6-29
Figure 6-14: 2015 MLM Soil Geochemical Sample Locations 6-30
Figure 6-15: 2016 MLM Soil Geochemical Sample Locations at Roaring Fork 6-31
Figure 6-16: Ground Magnetic Geophysical Survey Completed for MLM in 2018 Showing the Lines (a) and the Resulting Total Magnetic Intensity (b) 6-32
Figure 6-17: MLM 2019 Work Area (a) with Assays from Backpack Drill Holes (b) and Resistivity Composite (c) 6-33
Figure 7-1: Regional Geology Map (from Yukon Geological Survey, 2020) 7-2
Figure 7-2: Property Scale Geology Map 7-5

Figure 7-3: AurMac Idealized Geological Stratigraphy 7-6
Figure 7-4: Stereographic Projection of Discordant Veins and Foliation Orientations 7-7
Figure 8-1: Section View of Conceptual Deposit Model 8-2
Figure 9-1: AurMac Project Deposit Location 9-2
Figure 9-2: AurMac Project Gold Geochemistry Map 9-11
Figure 9-3: AurMac Project Arsenic Geochemistry Map 9-12
Figure 9-4: Grid H – Au in Soil Results from Soil Sampling, 2025 9-13
Figure 9-5: Grids G and I – Au in Soil Results from Soil Sampling, 2025 9-14
Figure 9-6: Grids J, K, and L– Au in Soil Results from Soil Sampling, 2025 9-15
Figure 9-7: AurMac Project Trench Geochemistry Map 9-16
Figure 9-8: AurMac Project Residual Magnetic Intensity Map 9-17
Figure 9-9: Location of All Historic Soil Samples Across the Nitra Area 9-21
Figure 9-10: Grid A - Au in Soil Results from Soil Sampling, 2025 9-22
Figure 9-11: Grid B - Au in Soil Results from Soil Sampling, 2025 9-23
Figure 9-12: Grid C and D - Au in Soil Results from Soil Sampling, 2025 9-24
Figure 10-1: AurMac Project Drilling Compilation Map. Locations of Characteristic Drilling Cross Sections and Long Sections 10-2
Figure 10-2: Characteristic Cross Section of the Airstrip and Powerline Zones with Lithology and Refined Mineralized Domains 10-3
Figure 10-3: Characteristic Cross Section of the Aurex Hill Zone 10-4
Figure 10-4: Long Section of the Airstrip Zone 10-5
Figure 10-5: Long Section of the Aurex Hill and Powerline Zones 10-6
Figure 10-6: Drill Locations for 2022 Nitra Diamond Drilling 10-68
Figure 11-1: Coefficient of Variation (CV) for AurMac Drill Core (2017 through 2025) Pulp, Reject and Quarter Core Duplicates Analyses by Bureau Veritas Sample Au-Plot 11-11
Figure 11-2: Coefficient of Variation (CV) for AurMac Drill Core (2025) Pulp, Reject and Quarter Core Duplicates Analyses by Bureau Veritas Sample Au-Plot 11-12
Figure 11-3: Coefficient of Variation (CV) for AurMac Drill Core (2021) Pulp, Reject and Quarter Core Duplicates Analyses by SGS Canada Sample Au-Plot 11-13
Figure 11-4: Coefficient of Variation (CV) for AurMac Drill Core (2022-23) Pulp, Reject and Quarter Core Duplicates Analyses by MSA Labs Sample Au-Plot 11-14
Figure 11-5: Performance Summary for CDN-GS-1Q and CDN-ME-1605 Standard Reference Materials 11-19
Figure 11-6: Performance Summary for CDN-ME-1311 and CDN-ME-1405 Standard Reference Materials 11-20
Figure 11-7: Performance Summary for CDN-ME-1414, CDN-ME-1601 Blank Standard Reference Materials 11-21

Figure 11-8: Performance Summary for CDN-ME-2003 Standard Reference Materials....11-22
Figure 11-9: Performance Summary for OREAS 45B and CDN-GS-P4C Standard Reference Materials....11-23
Figure 11-10: Performance Summary for CDN-ME-51 and CDN-GS-P6G Standard Reference Materials....11-24
Figure 11-11: Performance Summary for Blank Material....11-25
Figure 11-12: Performance Summary for Blank Material (2024 & 2025)....11-26
Figure 11-13: Coefficient of Variation (CV) for Au Assay Verification (MQ-00-004 and MQ-03-009) Half-Core Duplicate Sample Au-plot....11-27
Figure 11-14: Coefficient of Variation (CV) for Au Check Assays – Reject Duplicate Sample Au-plot 11-28
Figure 11-15: Coefficient of Variation (CV) for Au Check Assays at ALS– Pulp Sample Au-plot (2024)....11-29
Figure 11-16: Coefficient of Variation (CV) for Au Check Assays at ALS– Pulp Sample Au-plot (2025)....11-30
Figure 13-1: Primary Grind verses % Gold Recovery with Time....13-16
Figure 13-2: Aurex Hill Gold Recovery vs Head Grade....13-21
Figure 13-3: Aurex Hill Gold Recovery verses Gold to Arsenic Ratio....13-22
Figure 13-4: Airstrip Gold Recovery vs Head Grade....13-24
Figure 13-5: Powerline Gold Recovery vs Head Grade....13-27
Figure 13-6: Powerline Total Gold Recovery vs Gravity Gold Recovery....13-28
Figure 14-1: Drill Hole Location and Block Model Limits – Plan View – Airstrip and Powerline Deposits....14-4
Figure 14-2: Geology Model – Perspective View Looking Northeast – Airstrip and Powerline Deposits....14-7
Figure 14-3: Overburden Model (dark gray) and Topography Surface (light gray) - Perspective View Looking Northeast – Airstrip and Powerline Deposits....14-8
Figure 14-4: Boundary Between Airstrip and Powerline Deposits - Perspective View Looking Southeast – Airstrip and Powerline Deposits....14-9
Figure 14-5: Orientations and Dips of Drill Holes – Airstrip Deposit....14-12
Figure 14-6: Orientations and Dips of Drill Holes – Powerline Deposit....14-13
Figure 14-7: Boxplots of Composited Gold Grades by Lithology Unit – Airstrip Deposit....14-15
Figure 14-8: Boxplots of Composited Gold Grades by Lithology Unit – Powerline Deposit....14-16
Figure 14-9: Boxplots of Composited Gold Grades by Deposits – Airstrip and Powerline Deposits....14-17
Figure 14-10: Boxplots of Composited and Capped Gold Grades by Lithology Unit – Airstrip Deposits....14-20
Figure 14-11: Boxplots of Composited and Capped Gold Grades by Lithology Unit – Powerline Deposit....14-21

Figure 14-12: Boxplots of Composited and Capped Gold Grades by Deposit – Airstrip and Powerline Deposits 14-22
Figure 14-13: Variogram Model – 1-AST1 – Airstrip Deposit 14-27
Figure 14-14: Variogram Model – 2-CAL1– Airstrip Deposit 14-28
Figure 14-15: Variogram Model – 3-CAL1D – Airstrip Deposit 14-29
Figure 14-16: Variogram Model – 4-CAL2– Airstrip Deposit 14-30
Figure 14-17: Variogram Model – 5-CLSR5 – Airstrip Deposit 14-31
Figure 14-18: Variogram Model – 6-DYKE1 – Airstrip Deposit 14-32
Figure 14-19: Variogram Model – 7-DYKE2 – Airstrip Deposit 14-33
Figure 14-20: Variogram Model – 8-GSCH2 – Airstrip Deposit 14-34
Figure 14-21: Variogram Model – 9-QZTZ – Airstrip Deposit 14-35
Figure 14-22: Variogram Model – 10-QZTZD – Airstrip Deposit 14-36
Figure 14-23: Variogram Model – 11-CLSR4 – Powerline Deposit 14-37
Figure 14-24: Variogram Model – 12-CLSR4D – Powerline Deposit 14-38
Figure 14-25: Variogram Model – 13-CLSR5D – Powerline Deposit 14-39
Figure 14-26: Variogram Model – 14-CSCH1 – Powerline Deposit 14-40
Figure 14-27: Variogram Model – 15-CSCH1D – Powerline Deposit 14-41
Figure 14-28: Variogram Model – 16-CSCH3 – Powerline Deposit 14-42
Figure 14-29: Variogram Model – 17-CSCH3D – Powerline Deposit 14-43
Figure 14-30: Variogram Model – 18-CSCH5 – Powerline Deposit 14-44
Figure 14-31: Variogram Model – 19-CSCH5D – Powerline Deposit 14-45
Figure 14-32: Variogram Model – 20-CSCH6 + 21-CSCH6D – Powerline Deposit 14-46
Figure 14-33: Variogram Model – 22-SCH2 – Powerline Deposit 14-47
Figure 14-34: Variogram Model – 23-SCH2D – Powerline Deposit 14-48
Figure 14-35: Variogram Model – 24-SCH3 – Powerline Deposit 14-49
Figure 14-36: Variogram Model – 25-SCH4 + 26-SCH4D – Powerline Deposit 14-50
Figure 14-37: Gold Block Grade Estimates and Drill Hole Grades – $3,500 Pit - Section 466,750E Looking East – Airstrip Deposit 14-56
Figure 14-38: Gold Block Grade Estimates and Drill Hole Grades – $3,500 Pit - Section 7,083,900N Looking North – Airstrip Deposit 14-57
Figure 14-39: Gold Block Grade Estimates and Drill Hole Grades – $3,500 Pit - Level 705El – Airstrip Deposit 14-58
Figure 14-40: Gold Block Grade Estimates and Drill Hole Grades – $3,500 Pit - Section 467,500E Looking East – Powerline Deposit 14-59
Figure 14-41: Gold Block Grade Estimates and Drill Hole Grades – $3,500 Pit - Section 7,083,100N Looking North – Powerline Deposit 14-60

Figure 14-42: Gold Block Grade Estimates and Drill Hole Grades – $3,500 Pit - Level 705El – Powerline Deposit 14-61
Figure 14-43: Gold Grade Profiles of Declustered Composites and Block Estimates – Airstrip Deposits 14-64
Figure 14-44: Gold Grade Profiles of Declustered Composites and Block Estimates – Powerline Deposit 14-65
Figure 14-45: Mineral Resource Classification – Level 705.0El - Airstrip and Powerline Deposits 14-67
Figure 14-46: Mineral Resource Open Pit Shell – Perspective View Looking to the Northeast – Airstrip and Powerline Deposits 14-69

List of Tables

Table 1-1: Pit-Constrained Indicated and Inferred Mineral Resources – AurMac Property: Airstrip and Powerline Deposits 1-4
Table 1-2: Recommended AurMac Project Exploration Budget 1-6
Table 1-3: Recommended Nitra Exploration Budget 1-7
Table 2-1: Qualified Persons and Areas of Responsibilities 2-2
Table 4-1: McQuesten Claim Details 4-2
Table 4-2: Aurex Claim Details 4-3
Table 4-3: AurMac Extension Claim Details 4-4
Table 4-4: Claims Details, Nitra Area 4-4
Table 4-5: Royalties on Claims in McQuesten Claim Block 4-18
Table 6-1: IME's McQuesten Claim Block Exploration Work Summary 6-1
Table 6-2: EPR and MRR McQuesten Claim Block Exploration Work Summary 6-2
Table 6-3: VIE/VEC McQuesten Claim Block Exploration Work Summary 6-3
Table 6-4: Newmont McQuesten Claim Block Exploration Work Summary 6-4
Table 6-5: Spectrum McQuesten Claim Block Exploration Work Summary 6-4
Table 6-6: AXU's McQuesten Claim Block Exploration Work Summary 6-5
Table 6-7: YRM's Aurex Claim Block Exploration Work Summary 6-6
Table 6-8: XPR's Aurex Claim Block Exploration Work Summary 6-7
Table 6-9: Newmont's Aurex Claim Block Exploration Work Summary 6-8
Table 6-10: StrataGold's Aurex Claim Block Exploration Work Summary 6-8
Table 6-11: VGCX's Aurex Claim Block Exploration Work Summary 6-9
Table 6-12: Overview of Total Magnetic Field Data Sources 6-13
Table 6-13: Overview of IP-Resistivity Data Sources 6-14
Table 6-14: Overview of EM Data Sources 6-15
Table 6-15: Unnamed Tributary Creek Placer Testing 6-20
Table 6-16: Dan Klippert Hard Rock Exploration Summary 6-21
Table 6-17: Goldstrike Exploration Work Summary 6-25
Table 6-18: Mayo Lake Minerals Exploration Work Summary 6-33
Table 6-19: Breakaway Exploration Work Summary 6-34
Table 6-20: Taku Gold Exploration Work Summary 6-34
Table 9-1: Pit-Constrained Inferred Mineral Resources at a 0.20 g/t Au Cut-off – AurMac Property – May 25, 2020 9-4

Table 9-2: Pit-Constrained Inferred Mineral Resources – AurMac Property – May 13, 2022 9-5
Table 9-3: Pit-Constrained Inferred Mineral Resources – AurMac Property – May 18, 2023 9-6
Table 9-4: Pit-Constrained Indicated and Inferred Mineral Resources – AurMac Property – June 28, 2025 9-7
Table 9-5: Pit-Constrained Inferred and Indicated Mineral Resources – AurMac Property – May 15, 2026 9-8
Table 9-6: Banyan's McQuesten Claim Block Exploration Work Summary 9-9
Table 9-7: Banyan Gold's Aurex Claim Block Exploration Work Summary 9-19
Table 10-1: Previous Operator Diamond Drill Holes for the Airstrip Zone 10-8
Table 10-2: Previous Operator Diamond Drill Holes for the Powerline Zone 10-10
Table 10-3: Previous Operator Diamond Drill Holes for the Aurex Hill Zone 10-10
Table 10-4: Drilling Completed by Banyan Gold at the Airstrip Zone 10-24
Table 10-5: Drilling Completed by Banyan Gold at the Powerline Zone 10-29
Table 10-6: Drilling Completed By Banyan Gold at the Aurex Hill Zone 10-46
Table 10-7: Drilling Completed by Banyan Gold on the Nitra Area 10-49
Table 10-8: Airstrip Zone 2017 Mineralized Intercepts within CAL1 and CAL2 Units 10-50
Table 10-9: Aurex Hill Zone 2017 Mineralized Intercepts within MIN2 to MIN9 Units 10-50
Table 10-10: Airstrip Zone 2018 Mineralized Intercepts within CAL1 and CAL2 Units 10-51
Table 10-11: Airstrip Zone 2019 Mineralized Intercepts within CAL1 and CAL2 Units 10-51
Table 10-12: Powerline Zone 2019 Mineralized Intercepts within MIN4 and MIN9 Units 10-52
Table 10-13: Airstrip Zone 2020 Mineralized Intercepts within CAL1 and CAL2 Units 10-53
Table 10-14: Powerline Zone 2020 Mineralized Intercepts within MIN4 and MIN9 Units 10-54
Table 10-15: Aurex Hill Zone 2020 Mineralized Intercepts within MIN2 to MIN9 Units 10-54
Table 10-16: Powerline Zone 2021 Mineralized Intercepts within MIN4 and MIN9 Units 10-55
Table 10-17: Aurex Hill Zone 2021 Mineralized Intercepts within MIN2 to MIN9 Units 10-59
Table 10-18: Airstrip Zone 2022 Mineralized Intercepts within CAL1 and CAL2 Units 10-60
Table 10-19: Powerline Zone 2022 Mineralized Intercepts within MIN4 and MIN9 Units 10-60
Table 10-20: Aurex Hill Zone 2022 Mineralized Intercepts within MIN2 to MIN9 Units 10-64
Table 10-21: Airstrip Zone 2023 Mineralized Intercepts within CAL1 and CAL2 Units 10-69
Table 10-22: Powerline Zone 2023 Mineralized Intercepts within MIN4 and MIN9 Units 10-69
Table 10-23: Aurex Hill Zone 2023 Mineralized Intercepts within MIN2 to MIN9 Units 10-71
Table 10-24: AurMac Deposit Drill Highlights 10-74
Table 10-25: AurMac Deposit Drill Highlights 10-93
Table 11-1: Pre-Banyan Au Duplicate, Standard Reference Material and Blank Sample Insertion Summary 11-5

Table 11-2: Banyan's Au Duplicate, Standard Reference Material and Blank Sample Insertion Summary 11-8
Table 11-3: Summary of Duplicate Error Analysis for Au assays from Bureau Veritas Inc. (2017 to 2025) 11-10
Table 11-4: Summary of Duplicate Error Analysis for Au assays from SGS Canada (2021) 11-10
Table 11-5: Summary of Duplicate Error Analysis for Au assays from MSA Labs (2022-23) 11-10
Table 11-6: Summary of Quarter Core Duplicate Error Analysis for Au assays by Various Labs and Mineralized Zones (2017 to 2023) 11-15
Table 11-7: Standard Reference Material 11-15
Table 11-8: Sample Stream Standard Reference Material Control (2017 to 2023) 11-16
Table 11-9: Sample Stream Standard Reference Material Control Between Laboratory 2-Standard Deviation Pass Rate (2017 to 2023) 11-17
Table 11-10: Sample Stream Standard Reference Material Control Between-Lab Comparison (CDN-ME-1311, CDN-ME-2003 and CDN-ME-1405) 11-17
Table 13-1: List of Laboratory Metallurgical Reporting 13-1
Table 13-2: Forte Head Analyses of Powerline Zone Samples 13-3
Table 13-3: Forte Specific Gravity and Comminution 13-3
Table 13-4: Forte Phase 2 Head Analyses 13-4
Table 13-5: Forte Floatation vs Leaching 13-5
Table 13-6: Base Met - Sample Head Analyses 13-6
Table 13-7: Diagnostic Leach % Au Distribution 13-7
Table 13-8: Base Met Head Analyses (2nd study) 13-7
Table 13-9: Blue Coast Test Program - Drill Hole Interval Origin and Met Sample ID 13-10
Table 13-10: Blue Coast Phase 1 - Head Analyses DH Interval Composites 13-12
Table 13-11: Bond Ball Mill Work Index verse Major Minerals 13-13
Table 13-12: Master Composite Makeup 13-13
Table 13-13: Head Analyses of Master Composites 13-14
Table 13-14: Primary Grind verses Whole Rock Kinetic Leaching 13-15
Table 13-15: Aurex Hill Whole Rock Leach of Gravity Tailing 13-18
Table 13-16: Airstrip CIL Leaching of Gravity Tailing 13-23
Table 13-17: Powerline Whole Rock Leach of Gravity Tailing 13-26
Table 14-1: Drill Hole Database – Airstrip Deposit 14-2
Table 14-2: Drill Hole Database – Powerline Deposit 14-2
Table 14-3: Drill Hole Database Statistics – Airstrip and Powerline Deposits 14-3
Table 14-4: Lithology Model – Airstrip and Powerline Deposits 14-6

Table 14-5: Drill Hole Spacing Statistics – Airstrip and Powerline Deposits 14-10
Table 14-6: List of Capping Thresholds of High-Grade Outliers – Airstrip and Powerline Deposits 14-18
Table 14-7: Modelled Variogram Parameters for Gold – Airstrip Deposit 14-24
Table 14-8: Modelled Variogram Parameters for Gold – Powerline Deposit 14-25
Table 14-9: Block Grid Definition – Airstrip and Powerline Deposits 14-51
Table 14-10: Estimation Parameters for Gold – 1st Pass – Airstrip and Powerline Deposits 14-52
Table 14-11: Block Model Variables – Airstrip and Powerline Deposits 14-54
Table 14-12: Average Gold Grade Comparison – Polygonal-Declustered Composites with Block Estimates – Airstrip and Powerline Deposits 14-62
Table 14-13: Gold Grade Comparison for Blocks Pierced by a Drill Hole – Paired Composite Grades with Block Grade Estimates – Airstrip and Powerline Deposits 14-63
Table 14-14: Level of Smoothing/Variability of Gold Grade Estimates – Airstrip and Powerline Deposits 14-66
Table 14-15: Median Density by Lithology Type – Airstrip and Powerline Deposits 14-68
Table 14-16: Mineral Resource Constraining Parameters* – Airstrip and Powerline Deposit 14-69
Table 14-17: Pit-Constrained Indicated and Inferred Mineral Resources – Airstrip and Powerline Deposits 14-70
Table 14-18: Pit-Constrained Indicated and Inferred Mineral Resources at Various Gold Grade Cut-offs – Airstrip Deposit 14-71
Table 14-19: Pit-Constrained Indicated and Inferred Mineral Resources at Various Gold Grade Cut-offs – Powerline Deposit 14-72
Table 14-20: Pit-Constrained Indicated and Inferred Mineral Resources at Various Gold Grade Cut-offs – Airstrip and Powerline Deposits 14-73
Table 14-21: Pit-Constrained Mineral Resources Comparison at a 0.3 g/t Au Cut-off Grade – Airstrip and Powerline Deposits 14-75
Table 25-1: Pit-Constrained Indicated and Inferred Mineral Resources – AurMac Property: Airstrip + Powerline Deposits 25-1
Table 26-1: Recommended AurMac Project Exploration Budget 26-1
Table 26-2: Recommended Nitra Exploration Budget 26-2

1 EXECUTIVE SUMMARY

1.1 Introduction

This Technical Report is produced for Banyan Gold Corp. (Banyan Gold, Banyan or the Company), a Canadian public company engaged in the business of exploration and development of precious metals. Banyan Gold's common shares are listed on the TSX Venture Exchange (TSXV) and trade under the symbol BYN and are quoted on the OTCQB Venture Market under the symbol BYAGF.

This report summarizes exploration work performed on the AurMac Property (the Project or Property) located in central Yukon; inclusive of an updated mineral resource estimate for the AurMac Property, a summary of geochemical, geological, geophysical exploration and drilling conducted on the property, a review of the exploration history, a discussion of the Deposit Model and its significance for exploration potential of the Project, and recommendations for further work. The Property discussed in this report can be split into two main areas; the AurMac Project and Nitra Area west of the Project.

1.2 Project Description and Ownership

The AurMac Property is an advanced gold prospect located in the Mayo Mining District of central Yukon, approximately 40 kilometres (km) north of the community of Mayo, Yukon. The Property consists of 1,494 claims totalling approximately 292 km^2 and contains three areas of known gold mineralization, the Airstrip, Powerline and Aurex Hill Zones. Banyan Gold Corp. has earned 100% interest in the McQuesten and Aurex properties subject to various NSR agreements.

The Nitra Area is a grass roots exploration prospect located approximately 15 km east of the Airstrip and Powerline zones, separated from the AurMac Property by Silver North Resources Ltd. and Mayo Lake Minerals Inc.' projects. Nitra consists of 2,051 claims totalling 416 km^2. All Nitra claims are 100% owned by Banyan Gold Corp.

1.3 History, Exploration and Drilling

Mineral exploration work on and around the AurMac Property has been active since the early 1900's, however, most work prior to the 1980's was focused on Keno Hill style Pb-Zn-Ag mineralization. The potential for gold mineralization was first recognized in 1981 when anomalous tungsten-gold mineralization was documented in drill core at the Airstrip Zone while targeting a Keno Hill style Pb-Zn-Ag vein. Exploration for gold through the 1980's, 1990's and into the early 2000's consisted of a blend of extensive soil and rock geochemical surveys, airborne and ground-based geophysical surveys, diamond drilling, reverse circulation drilling and bulldozer trenching (that resulted in the discovery of bedrock mineralization at the Airstrip Zone and Powerline Zone). Since Banyan optioned the property in 2017, the Company has conducted geophysical surveys, soil geochemical sampling, excavator trenching, and diamond drilling. This work has refined and

enhanced the mineralization model at the Airstrip, Powerline and Aurex Hill Zones, as well as outlined a new exploration model for the entirety of the AurMac Property.

Exploration in the Nitra Area dates from the 1900s when Placer gold claims were staked and prospected. Documented exploration on the ground now covered by the Nitra Area includes placer testing, soil sampling, and trenching by Dan Klippert. Subsequently, several exploration companies have further explored various portions of the Nitra Area; between 2011 and 2017 soil sampling was performed by Goldstrike Resources Ltd., Breakaway Exploration, and Taku Gold Corp. Banyan Gold Corp. carried out additional soil sampling through 2020-2023. Several anomalous soil trends have been identified. In 2022 a diamond drill hole was drilled as well as a trench excavated.

1.4 Geology and Mineralization

Gold mineralization has been discovered in several areas across the AurMac Project. The Airstrip, Powerline and Aurex Hill Zones have received the most exploration and have the best-known examples of:

- **Gold mineralization associated with pyrrhotitic retrograde skarn-like assemblages**: Shear and contact metamorphic-induced calc-silicate altered sediments (calcareous siltstones) contain abundant pyrrhotite (locally in massive bands) along low angle shear planes and later veins and fractures. The pyrrhotite occurs as stretched grains and blebs orientated along the foliation bands within the calc-silicate altered rocks, in areas of intense shear strain. Pyrrhotite can form aggregates up to several millimeters in size where entire limestone beds have been skarnified. Pyrrhotite forms >99% of the sulphide mineralization associated with the calc-silicate alteration, with minor/trace amounts of chalcopyrite, pyrite and sphalerite. Scheelite is also common mineral in the pyrrhotitic rich horizons. This style of mineralization occurs in the Airstrip Zone, Powerline Zone and Aurex Hill Zone;

- **Gold mineralization associated with quartz-arsenopyrite veins**: Tend to occur in clusters of dilatant zones which suggest easterly to north-easterly strike; the dip of the veins is somewhat irregular but commonly shallow to the north. The veins range from 2 - 60 mm in thickness. The veins identified in the Airstrip Zone, Powerline Zone and Aurex Hill Zone are seen crosscutting schistose quartzites, phyllites, graphitic schist, calc-silicate sediments, greenstones, and granitic intrusions; and

- **Gold mineralization associated with siderite-galena-sphalerite veins/breccias:** Siderite healed brittle fault zones with coarsely crystalline galena and marmatite sphalerite. This style of mineralization has been observed in the Airstrip Zone and the Powerline Zone.

The Airstrip, Powerline and Aurex Hill Zones occur in the south-dipping limb of the McQuesten antiform, a broad, west-southwest-plunging arch of older planar features (including bedding); all of which are well faulted as the result of the Robert Service and Tombstone thrusts and associated Strain Zone. The rocks in the Airstrip, Powerline and Aurex Hill Zones consist of repeated cycles of non-calcareous foliated rocks (thinly bedded quartzites, graphitic schist, quartz-muscovite schists) separating assemblages of mixed calcareous foliated rock types (limestone, calcareous siltstones, retrograde skarn horizons [sulphide >5%], retrograde calc-silicate horizons). In the Airstrip Zone, these repeated cycles of non-calcareous and calcareous lithologies overlie a thick package of thinly bedded graphitic quartzite; there are at least two felsic-

aplitic dykes cutting through the Airstrip Zone. The Powerline and Aurex Hill zones stratigraphically lie above the Airstrip Zone, approximately one km to the south. There is a noticeable decrease in the abundance of graphitic schists in the Powerline and Aurex Hill stratigraphy, as well as the presence of multiple gabbroic foliaform sills and marl units that are absent in the Airstrip stratigraphy. The Aurex Hill Zone is within the same stratigraphic sequence as the Powerline Zone. Mineralized structures are interpreted as coeval with the emplacement of Tombstone intrusions.

The Nitra Area is mostly covered by overburden and outcrops are rare. No significant detailed mapping has occurred on the property. Stratigraphy is assumed to be broadly equivalent to the AurMac Project. Potential targets for gold mineralization include skarn-style mineralization similar to the Airstrip zone, hosted in calcareous metasedimentary and limestone/marble units in close proximity to felsic intrusive rocks associated with the Tombstone suite, potential for auriferous sheeted quartz veins similar to Powerline zone, and other mineralization associated with Reduced Intrusion Related Gold systems.

Skarn: Gold has been discovered in bedrock at the southern edge of the property in limestone/marble rock units. The rock sample analyzed was veined with sulphide integrated with a "yellow-green" quartz laden decomposed material. The sample was analyzed to be arsenopyrite and returned a value of greater than 10 grams (g) of gold per tonne and 7.9 oz of silver per tonne. A rock sample taken approximately 40 feet away in this same area produced 2.34 grams per tonne (g/t) gold.

Jaybe Showing (115P 001): Located on the property and is described as a polymetallic Ag-Pb-Zn±Au vein. Paleozoic metamorphic rocks occur near a faulted contact with quartzite interpreted to be a potential western extension of the Mississippian Keno Hill quartzite. Galena float, with a 34 g/t Ag to 1% Pb ratio, was found in the area but the source was not located.

Seattle Showing (115P 002): Located just NE of the property and is described as a polymetallic Ag-Pb-Zn±Au vein. Galena float assaying 40.3% Pb and 1556.5 g/t Ag was found in an area of quartzite which could also be a western extension of the Mississippian Keno Hill quartzite formation. Bulldozing defined a poorly mineralized northeast trending vein fault. Mineralization is along strike to SSD.

Scheelite Dome: Described as a pluton-related Au occurrence. Mineralization occurs in a Cretaceous-aged intrusion in the center of the claims. Similar aged intrusions have been mapped on the Nitra Area. Regional magnetic data suggests that other intrusive rocks occur on the property that either do not outcrop or are unmapped.

1.5 Mineral Resource Estimate

This mineral resource estimate (MRE) of the AurMac property represents an update of the mineral resources for the Airstrip and Powerline deposits from the June 28, 2025 MRE. For the Airstrip and Powerline MRE update, gold grade estimates incorporate the additional holes from the 2025 drilling campaign by Banyan Gold and new geologic models developed by the Banyan Gold team. The gold grade estimates were carried out by Ginto Consulting Inc.

For this update, a new interpretation of the gold mineralization model based on geologic controls was developed for the Airstrip and Powerline deposits. The gold grade estimates were derived

from first principles using an ordinary kriging technique within a single block model encompassing both Airstrip and Powerline deposits.

Ordinary kriging with capped 1.5 m composites were utilized for the gold grade interpolation process. The block model consists of 10 m x 10 m x 5 m blocks, sub-blocked to 1 m x 1 m x 1 m blocks. The gold grade estimates were visually and statistically validated against the drill hole grades and then classified as indicated and inferred. The mineral resources were finally constrained by open pit shells optimized with a Lerchs-Grossman algorithm.

The pit-constrained indicated and inferred mineral resources for the Airstrip and Powerline as well as for the combined deposits are presented in Table 1-1.

Table 1-1: Pit-Constrained Indicated and Inferred Mineral Resources – AurMac Property: Airstrip and Powerline Deposits

Deposit	Au Cut-off g/t	Tonnage M tonnes	Average Au Grade g/t	Au Content M oz
Indicated MRE				
Airstrip	0.3	37.7	0.69	0.840
Powerline	0.3	129.5	0.67	2.799
Airstrip + Powerline	0.3	167.3	0.68	3.639
Inferred MRE				
Airstrip	0.3	15.1	0.84	0.405
Powerline	0.3	252.1	0.57	4.580
Airstrip + Powerline	0.3	267.2	0.58	4.985

Notes:

1. The effective date for the Mineral Resource is May 15, 2026.
2. Mineral Resources, which are not Mineral Reserves, do not have demonstrated economic viability. The estimate of Mineral Resources may be materially affected by environmental, permitting, legal, title, taxation, sociopolitical, marketing, changes in global gold markets or other relevant issues.
3. The CIM definitions were followed for the classification of Indicated and Inferred Mineral Resources. The quantity and grade of reported Inferred Mineral Resources in this estimation are uncertain in nature and there has been insufficient exploration to define these Inferred Mineral Resources as Indicated Mineral Resources. It is reasonably expected that the majority of Inferred Mineral Resources could be upgraded to Indicated Mineral Resources with continued exploration.
4. Mineral Resources are reported at a cut-off grade of 0.3 g/t Au, using a US$/CAN$ exchange rate of 0.73 and constrained within an open pit shell optimized with the Lerchs-Grossman algorithm to constrain the Mineral Resources with the following estimated parameters: gold price of US$3,500/ounce, US$2.75/t mining cost, US11.50/t processing cost, US$2.00/t G+A, 90% recoveries, and 45° pit slope.
5. The number of tonnes and ounces were rounded to the nearest thousand. Any discrepancies in the totals are due to rounding effects.

Source: Ginto (2026)

1.6 Metallurgy

A metallurgical test program was completed in 2025, building on earlier historical work to develop a process flowsheet for the AurMac project. Laboratory testing by Blue Coast Research indicates that whole-rock tank leaching of gravity tails, with activated carbon used for precious metal adsorption, is the preferred processing approach. For the Powerline and Airstrip mineral zones, gold recovery was consistently between the high 80s to the mid-90s percent range. This was significantly higher than recoveries achieved through heap leaching or flotation aimed at producing a saleable sulphide concentrate. Most Aurex Hill samples showed lower gold leach recovery and require further process evaluation.

Optimization testing indicated that assuming various economic factors a primary grind of P80 ~106 µm and a 30-hour leach retention time would be appropriate operating parameters for assuming precious metal recovery response. Using these conditions the Aurex Hill zone averaged 66% gold recovery and 41% silver recovery for the samples tested. Gold recovery was less variable for the principal mineral zones of Airstrip and Powerline. The average unweighted gold recovery for Airstrip was close to 90%, with 56% silver recovery. For Powerline precious metal recovery averaged 91% gold and 41% silver for the samples tested.

1.7 Conclusions and Recommendations

The results of diamond drilling to date show that the Airstrip deposit and Powerline deposit defined by the above resource model is open for expansion in all directions and to depth. With further drilling, there exists the potential to expand the resources in both deposits and confirm and/or improve high-grade zone continuity.

The Airstrip deposit represents a distal retrograde skarn/replacement gold deposit with a structural mineralizing component, while the Powerline deposit represents a structurally controlled gold deposit. In aggregate, the known areas of mineralization, in conjunction with less well explored areas of anomalous gold and pathfinder element response, are testament to a strong causative hydrothermal system giving rise to a large area of high exploration potential for a variety of intrusion related gold exploration target types.

A single (1) phase approximately $14.7M exploration program is recommended for the AurMac Project. Phase 1 will consist of: 1) 40,000 m of infill and step-out drilling of the Powerline Deposit at an estimated cost of $13.75M and 2) metallurgical testing of both the Powerline and Airstrip deposits at an estimated cost of $0.75M (Table 1-2).

Table 1-2: Recommended AurMac Project Exploration Budget

Work/Employee Description		
Work/Employee Description	**Time and Per Day Unit Cost**	**Cost ($)**
GIS Data Compilation/3D Modelling		50,000
Mobilization/Demobilization/Travel Related		100,000
Project Geologist	220 days @ $600 per day	132,000
Operation Manager	180 days @ $525 per day	89,250
Core-Processing (8 Logger, 8 Tech, 8 Cutter)	180 days @ $6,300 per day	1,656,000
Room and Board (35 people)	180 days @ $3500 per day	700,000
Equipment Operator (x2)	180 days @ $1000 per day	200,000
Vehicle Rental (6)	180 days @ $600 per day	108,000
Excavator and Dozer	180 day @ $750 per day	135,00
Potable Water Truck	180 day @ $250 per day	45,000
Winter Drill Water Truck	120 day @ $250 per day	30,000
Geochemical Analysis	30,000 @ $50 per sample	2,080,000
Diesel Fuel / Propane		1,500,000
Freight/Expediting		100,000
Communications		50,000
Diamond Drilling	40,000 m @ $225 per m	9,000,000
Metallurgy		750,000
Contingency @ 15%		1,915,050
Phase I Total		**14,682,050**

Source: Banyan Gold (2026)

At the Nitra Area, extensive cover and lack of detailed mapping limits current understanding of the mineralization potential for the Nitra Area. Several anomalous soil geochemical signatures warrant follow-up with additional soil sampling and geophysical surveys/interpretation to help identify and refine drill targets. A budget of $0.4M is proposed for follow-up soil sampling and potential diamond drilling at Nitra (Table 1-3).

Table 1-3: Recommended Nitra Exploration Budget

Phase 1 - 10 Day Field Program		
Work/Employee Description	**Time and Per Day Unit Cost**	**Cost ($)**
GIS data compilation/3D modelling		2,500
Drill Mobilization/Demobilization		8,000
Diamond Drilling	750 m @ $350 per m (all in)	262,500
Project Geologist	15 days @ $550 per day	8,200
Soil Samplers (4)	15 days @ $350 per day	21,000
Room and Board (5 crew)	5 crew @ 15 days @ $100/day	7,500
Truck Rental	2 Trucks @ 15 days @ $50/day	1,500
Geochemical Analysis (rock)	750 samples @ $52/sample	39,000
Geochemical Analysis (soil)	3000 samples @ $25/sample	75,000
Phase 1 Total		**425,200**

Source: Banyan Gold (2026)

2 INTRODUCTION

2.1 Issuer

This report is produced for Banyan Gold Corp. a Vancouver-based Canadian public company engaged in the business of exploration and development of precious metals, listed on the TSX Venture Exchange with trading symbol TSX-V:BYN and is quoted on the OTCQB Venture Market under the symbol BYAGF.

The Company has earned a 100% interest in the Aurex and McQuesten properties as of closing the 100% earn in agreement on September 18, 2025. The details regarding the two 3-stage Option Agreements dated May 24, 2017 and subsequently amended as described in Sections 4.2.1 and 4.2.2.

2.2 Terms of Reference

The authors were contracted by Banyan to prepare this independent National Instrument 43-101 (NI 43-101) Technical Report to be filed with the Toronto Stock Exchange, (TSX) Venture Exchange, and the Canadian System for Electronic Document Analysis and Retrieval (SEDAR+).

This report was produced for the purpose of supplying updated exploration information, an updated mineral resource estimate, and recommendations for further work. This report combines the information for the AurMac and Nitra Projects into a single property report. The report was written following disclosure and reporting guidance set forth in the Canadian Securities Administrations' current "Standards of Disclosure for Mineral Projects" under provisions of National Instrument 43-101, Companion Policy 43-101 CP and Form 43-101 F1. It is a compilation of publicly available assessment reports filed with the Yukon Mining Recorder for mineral claim tenure credit, unpublished internal company reports, and property data provided by Banyan; supplemented by publicly available government maps and scientific publications. The supporting documents are referenced in appropriate sections of this report.

2.3 Source of Information

The data used in the updated resource estimation and the development of this report was provided to the authors by Banyan. Some information including the property history and regional and property geology has been sourced from previous publicly available technical assessment reports and revised or updated as required. References for information used are contained in Section 27.

2.4 Summary of Qualified Persons

The authors wish to make clear that they are Qualified Persons only in areas of this Report where they are identified by a Certificate of Qualified Person. Table 2-1 outlines the Qualified Person(s) responsible for the corresponding sections of this Report. Under the Qualified Person(s) column, the first listed is responsible for that Report section. Where there are multiple authors in a section, the relevant sub-section is listed under Comments and Exceptions.

2.5 Site Visits

Marc Jutras, P. Eng., M.A.Sc., Principal, Ginto Consulting Inc., an independent Qualified Person in accordance with the requirements of NI 43-101. He is independent of Banyan Gold, and the AurMac Property. He has no interest in the companies, in the Property, or in any claims in the vicinity of the Property. Ginto visited the Property on the 15th of September 2018, November 27th, 2019, August 30-31, 2021, November 5th, 2022, and June 10th, 2025. On each of these site visits, Ginto examined several core holes, drill logs and assay certificates. Assays were examined against drill core mineralized zones. Ginto inspected the offices, core logging/processing facilities as well as sampling procedures and core security. Ginto participated in field tours of the property geology conducted by Duncan Mackay, P.Geo. (Banyan's Vice President of Exploration), Paul D. Gray, P.Geo. (Banyan's geological consultant), or James Thom, MSc. (Banyan Gold Exploration Manager).

Table 2-1: Qualified Persons and Areas of Responsibilities

Section	Description	Qualified Person(s)
1	Summary	Tysen Hantelmann (JDS), Marc Jutras (Ginto), Frank Wright (F. Wright Consulting Inc.)
2	Introduction	Tysen Hantelmann (JDS)
3	Reliance on Other Experts	Tysen Hantelmann (JDS)
4	Property Description and Location	Marc Jutras (Ginto)
5	Accessibility, Climate, Local Resources, Infrastructure, and Physiography	Marc Jutras (Ginto)
6	History	Marc Jutras (Ginto)
7	Geological Settings and Mineralization	Marc Jutras (Ginto)
8	Deposit Types	Marc Jutras (Ginto)
9	Exploration	Marc Jutras (Ginto)
10	Drilling	Marc Jutras (Ginto)
11	Sample Preparation, Analysis and Security	Marc Jutras (Ginto)
12	Data Verification	Marc Jutras (Ginto)

Section	Description	Qualified Person(s)
13	Mineral Processing and Metallurgical Testing	Frank Wright (F. Wright Consulting Inc.)
14	Mineral Resource Estimate	Marc Jutras (Ginto)
23	Adjacent Properties	Marc Jutras (Ginto), Tysen Hantelmann (JDS)
24	Other Relevant Data and Information	Tysen Hantelmann (JDS)
25	Interpretations and Conclusions	Tysen Hantelmann (JDS), Marc Jutras (Ginto), Frank Wright (F. Wright Consulting Inc.)
26	Recommendations	Tysen Hantelmann (JDS), Marc Jutras (Ginto), Frank Wright (F. Wright Consulting Inc.)
27	References	Tysen Hantelmann (JDS)
28	Units of Measure, Abbreviations and Acronyms	Marc Jutras (Ginto)

2.6 Units of Measure and Abbreviations

Units of measure are metric. Assays and analytical results for precious metals are quoted in parts per million (ppm) and parts per billion (ppb). Parts per million are also commonly referred to as grams per tonne (g/t) in respect to gold and silver analytical results. Gold endowment may be referred to as ounces (oz) as per industry common practice. Assays and analytical results for base metals are also reported in percentage (%). Temperature readings are reported to be degrees Celsius (°C). Lengths are quoted in kilometres (km), metres (m) or millimetres (mm). Density measurements are reported in tonnes per cubic metre (t/m^3). All costs are in Canadian dollars (C$ or $) unless otherwise noted. Parameters for the pit optimization are in United States dollars. Weights of metallurgical reagents are quoted in kilograms per tonne (kg/t). A listing of abbreviations and acronyms can be found in Section 28.

3 RELIANCE ON OTHER EXPERTS

The Qualified Persons (QPs) are not qualified to provide opinions or statements concerning legal, political, environmental, or tax matters relevant to this technical report. Information concerning claim status and ownership which are presented in Section 4 below have been provided to the authors by Kai Woloshyn, Vice President Project Development of Banyan Gold Corp via email in June 2026.

Mineral claim information was provided by the office of the Yukon Mining Recorder via its interactive website. Approximate claim locations shown on government claim maps and referred to on maps that accompany this Technical Report have not been verified by accurate surveys.

4 PROPERTY DESCRIPTION AND LOCATION

The AurMac Property is located in the Mayo mining district of the central Yukon Territory, approximately 40 km northeast of the town of Mayo and 440 km north of the city of Whitehorse (Figure 4-1). The property is centered at latitude 63° 52' 52" North Latitude and 135° 39' 53" West Longitude, within the area covered by topographic sheet NTS 105 M/13 (Figure 4-2). Figure 4-3 through Figure 4-6 present claim locations.

4.1 Property Holdings

The AurMac Property occupies an approximate area of 292 km^2 comprising 1,494 quartz mining claims and fractions in three blocks, referred to in this report as the McQuesten claim block, Aurex claim block and the AurMac Extension block (Figure 4-3 through Figure 4-6). The Aurex block covers an area of 82.3 km^2 and contains 433 contiguous quartz claims. The McQuesten claim block covers an area of 10.1 km^2 and contains 75 contiguous quartz claims. The AurMac Extension covers an area of 199.3 km^2 and contains 985 contiguous quartz claims. The AurMac Property is bound to the north by Hecla Mining Company quartz claims, to the east by Metallic Minerals Corporation quartz claims and to the West by Silver North Resources Ltd. quartz claims. Table 4-1 through Table 4-3 provide listings of the quartz mineral claims which comprise the various AurMac property holdings.

Table 4-1: McQuesten Claim Details

Claim Owner	Claim Expiry Date	Claim Number(s)	Grant Number(s)	No. Claims
BYN - 100%	2052-12-31	Alla 5,6	YB29728, YB29729	2
BYN - 100%	2046-02-01	BUCK	62152	1
BYN - 100%	2046-01-31	BUCONJO 1-7, 13-16	55504-55510, 55516-55518, 62154	11
	2046-01-31	BUCONJO FRACTIO	55503	1
BYN - 100%	2056-12-31	DOUG 1-9	YB28942-YB28945, YB28998-YB29001, YB29395	9
BYN - 100%	2054-12-29	Hoito 3, 5, 7	YC02325, YC02327, YC02329	3
BYN - 100%	2056-12-31, 2052-12-31	JARRET 1, 2	YB29440, YC01768	2
BYN - 100%	2031-12-15	K 55, 56	YC42603, YC42604	2
BYN - 100%	2038-12-31	Lakehead 1, 2	YB64184, YB64185	2
BYN - 100%	2055-12-31	Lakehead 3-13	YB64192, YB64193, YB64186-YB64191, YB64194-YB64196	11
BYN - 100%	2054-12-31, 2058-12-31, 2054-12-31	Mary 1-2, 3-4, 6	YB29002-YB29003, YB29004, YB29005, YB29394	5
BYN - 100%	2051-12-31	Mary A 0, Mary B 0	YC10995, YC10996	2
BYN - 1005%	2051-12-31	North F.	YC10897	1
BYN - 1005%	2031-12-31	Raven	YB43729	1
BYN - 100%	2052-12-31	Snowdrift, Snowdrift 1, 12	Y 88686, Y 87462, Y 97219	3
BYN - 100%	2051-12-31	Snowdrift 2-3, 13-19, 21	Y 87463-Y 87464, Y 97220-Y 97223, YA01413-YA01414, YA01416	10
BYN - 1005%	2050-12-31	Snowdrift 4-8, 20	Y 87465-Y 87469, YA01415	6
BYN - 100%	2050-12-31	South F	YC01212	1
BYN - 1005%	2051-12-29	Twins 7	YC02322	1
BYN - 1005%	2050-12-31	Wedge 1	Wedge 1	1
BYN - 100%	2051-12-31	Wedge 2-3	YC10993-YC10994	2

Note:

This information contained in this table has been derived from the on-line claims information service provided by the Yukon Mining Recorder. It does not constitute a legal search.

Source : Banyan Gold (2026)

Table 4-2: Aurex Claim Details

Claim Owner	Claim Expiry Date	Claim Number(s)	Grant Number(s)	No. Claims
BYN - 100%	2042-02-06	Aurex 3-34, 55-86, 94,96, 98, 100, 102, 104, 106, 108, 109-111, 146-171, 174-179, 182-187	YB28431-YB28462, YB28469-YB28500, YB29373, YB29375, YB29377, YB29379, YB29381, YB29383, YB29385, YB29387, YB29388- YB29390, YB29701- YB29726, YC10864-YC10869, YC10872-YC10877	113
BYN - 100%	2043-02-06	Aurex 1-2, 51-54, 87-88, 90, 92, 95, 97, 99, 101, 103, 105, 107, 112-145, 172-173, 180-181	YB28429-YB28430, YB28465-YB28468, YB29366-YB29367, YB29369, YB29371, YB29374, YB29376, YB29378, YB29380, YB29382, YB29384, YB29386, YB29391, YB29392, YB29669-YB29700, YC10862, YC10863, YC10870, YC10871	55
BYN - 100%	2044-02-06	AUREX 89, 91, 93	YB29368, YB29370, YB29372	3
BYN - 100%	2042-03-26	Fisher 1-22	YC01769-YC01790	21
BYN - 100%	2042-02-22	Fisher 23-67	YC01996-YC02040	46
BYN - 100%	2043-02-06	Moon 1-2, 4-13	YC10750-YC10751, YC10753-YC10760, YC10895-YC10896	12
BYN - 100%	2043-02-06	Nis 1-75	YC01589-YC01662	75
BYN - 100%	2042-02-06	Rex 1-14, 29-49, 63, 65-82	YC02041-YC02054, YC02069-YC02089, YC11041, YC11043-YC11070	54
BYN - 100%	2043-02-06	Sin 1-11, 13-33, 35, 37, 39, 40, 45, 47-49, 56, 57	YA39499-YA39509, YA39511-YA39531, YA39533, YA39535, YA39537, YA39538, YC10882, YC10884-YC10886, YC10893, YC10894	42
BYN - 100%	2043-02-06	Sun 1-8	YC10699-YC10705	8
BYN - 100%	2057-02-12	Sun 9-12	YC10706-YC10709	4

Note:
This information contained in this table has been derived from the on-line claims information service provided by the Yukon Mining Recorder. It does not constitute a legal search.
Source: Banyan Gold (2026)

Table 4-3: AurMac Extension Claim Details

Claim Owner	Claim Expiry Date	Claim Number(s)	Grant Number(s)	No. Claims
BYN - 100%	2041-02-06	AMC 1-401	YE30101-YR30501	401
BYN - 100%	2029-07-30	WAY 1-155 and 181-237	YF98221-YF98375, YF90401-YF98457	212
BYN - 100%	2026-07-10	W1-373	YG00201-YG00573	373
Total				**985**

Note:

This information contained in this table has been derived from the on-line claims information service provided by the Yukon Mining Recorder. It does not constitute a legal search.

Source: Banyan Gold (2026)

The Nitra Area consists of 2,051 claims and is approximately 416 km^2. All claims are 100% owned and operated by Banyan Gold Corp. and are currently in good standing (Table 4-4 and Figure 4-7 through Figure 4-10).

Table 4-4: Claims Details, Nitra Area

Claim Owner	Claim Expiry Date	Claim Number(s)	No. Claims
Banyan Gold Corp.	31-Dec-30	NTR 1-149, 157-164, 183-203, 205, 207, 209-235	207
Banyan Gold Corp.	31-Dec-29	NTR 150 – 156, 165 – 182, 204, 206, 208	28
Banyan Gold Corp.	31-Dec-32	NTR 236-241	6
Banyan Gold Corp.	29-Sep-29	NTR 242-309	68
Banyan Gold Corp.	31-Dec-30	NTA 1-38	38
Banyan Gold Corp.	31-Dec-30	SSD 268-269, 271, 273-275, 277, 279-281, 283, 285, 287, 289, 350-352	17
Banyan Gold Corp.	31-Dec-31	SSD 1-30, 163, 165, 167-172, 195, 197, 199, 201-212, 231, 233-252	74
Banyan Gold Corp.	31-Dec-32	SSD 31 – 75, 183-194, 196, 198, 200, 213-230, 232, 253 – 267, 290 - 349	154
Banyan Gold Corp.	31-Dec-33	SSD 76-162, 164, 166, 173-182	99
Banyan Gold Corp.	31-Dec-34	SSD 270, 272, 276, 278, 282, 284, 286, 288	8
Banyan Gold Corp.	31-Oct-29	MQ 33-34, 47-48,	4
Banyan Gold Corp.	31-Oct-30	MQ 20, 61-62, 75	4
Banyan Gold Corp.	31-Oct-31	MQ 31-32, 45 - 46	4
Banyan Gold Corp.	31-Oct-32	MQ 18, 43 - 44, 57 – 60, 73 - 74	9

Claim Owner	Claim Expiry Date	Claim Number(s)	No. Claims
Banyan Gold Corp.	31-Oct-29	KAT 385-397, 435-446, 487-498, 530-541, 649-658, 660, 679, 681, 682, 684, 707-710, 735, 737, 738, 740, 753, 755, 757, 758, 760, 775-780, 782	84
Banyan Gold Corp.	31-Dec-29	KAT 356, 358, 360, 362, 364, 366, 368, 370, 372, 374. 376, 378, 398 – 428, 447 – 480, 499 – 523, 542 –559, 643 – 648, 659, 661 – 668, 683, 685 – 692, 711 – 718, 739, 741 – 750, 759, 761 – 768, 781, 783 - 790	181
Banyan Gold Corp.	31-Dec-30	KAT 178-184, 234, 235, 239, 242, 342, 344, 346, 348, 350, 352, 354, 560-642	101
Banyan Gold Corp.	31-Oct-31	KAT 125 – 128, 177, 185-233, 236 – 238, 240, 241, 243 –269, 293, 296, 297, 299 – 301, 303, 305, 306, 355, 367, 369, 371, 373, 375, 375, 377, 379 – 384, 429 – 434,, 481 – 468, 524 – 529, 669 – 680, 693 – 706, 719 – 734, 736, 751 – 752, 754, 756, 769 – 774	178
Banyan Gold Corp.	31-Oct-32	KAT 1 – 124, 129 – 176, 270-295, 298, 302, 304, 307 – 341, 343, 345, 347, 349, 351, 353, 355, 357, 359, 361, 363, 365, 612, 614, 629 – 634, 636, 649 – 658, 660, 684,	246
Banyan Gold Corp.	30-Jul-30	Way 156-180	25
Banyan Gold Corp.	26-Jul-10	W 374-593	220
Banyan Gold Corp.	26-Nov-06	D.C.K 11, 13, 41, 42	4
Banyan Gold Corp.	26-Jun-07*	TM 1-30, 41-54	44
Banyan Gold Corp.	28-May-24	Sun 1-48	48
Banyan Gold Corp.	27-Jul-25	Sun 78-94	16
Banyan Gold Corp.	26-Oct-19	SKN 1-5	5
Banyan Gold Corp.	26-Oct-19	RT 2, 4, 6-12, 14, 16, 18, 36, 38, 40, 42, 44, 47-64, 66, 68,70, 72, 74, 78, 80-90, 92, 94-140, 189-194	107
Banyan Gold Corp.	26-Oct-19	MIN 5-14, 19-28, 33-42, 49-54, 59-90	68
Banyan Gold Corp.	27-Apr-19	MIN 55-58	4
Total			**2051**

Note:

*The TM claims have been applied to be renewed but have not been processed by the Yukon Mining Recorder at the time of writing. This information contained in this table has been derived from the on-line claims information service provided by the Yukon Mining Recorder. It does not constitute a legal search.

Source: Banyan Gold (2026)

4.2 Property Agreements

4.2.1 McQuesten Property

On April 10, 1997, Eagle Plains Resources Ltd. (EPR) and Miner River Resources Ltd. (MRR) signed an option agreement on the McQuesten Property (29 claims) with the right to acquire 100% interest from the then owner, B. Kreft, subject to a 2% net smelter royalty (NSR) and an annual advance royalty payment of $20,000 (1997 Option), the royalty can be bought out for $2M.

An option agreement was signed on October 1st, 1997, between Viceroy International Exploration (VIE) and a joint venture between Eagle Plains Resources and Miner River Resources. The 70% property interest was acquired by Viceroy International Exploration Ltd. Upon fulfilment of all obligations of this joint venture and was subsequently transferred to Viceroy Exploration (Canada) Inc. (VEC) (Fingler, 2005).

VEC assigned its right to NovaGold Resources Inc. (NovaGold) on April 26, 1999, and NovaGold assigned its right to 650399 BC Ltd. (Spectrumsub), a wholly owned subsidiary, as part of an asset purchase agreement dated June 27, 2003. Spectrumsub fulfilled the earn-in requirements to 70% and as a result Spectrumsub and Eagle Plains entered into a joint venture agreement dated December 1, 2003 (Fingler, 2005).

On February 1, 2005, Alexco Resource Corp. (Alexco) entered into a sale and assignment agreement with NovaGold Canada Inc. (NovaGold) to acquire all issued shares of the company 650399 BC Ltd. (Spectrumsub). Alexco completed the acquisition through the issuance of 4,104,478 shares at a deemed price of CDN $ 0.67 per share the payment of CDN $599,812 cash. Through this agreement, Alexco acquired the retained assets of Spectrumsub in British Columbia and the Yukon, including a 70% joint venture interest in the McQuesten property, subject to underlying agreements (Fingler, 2005).

On September 13, 2007, Alexco entered into an option agreement with Eagle Plains to acquire the 30% joint interest in the McQuesten property it did not already own by the issuance of 350,000 shares and granting a royalty to Eagle Plains ranging from 0.5 to 2% on 60 claims which was finalized with an NSR Agreement dated October 20, 2008 (see Table 4-5).

Figure 4-1: Yukon-Scale Project Location Map

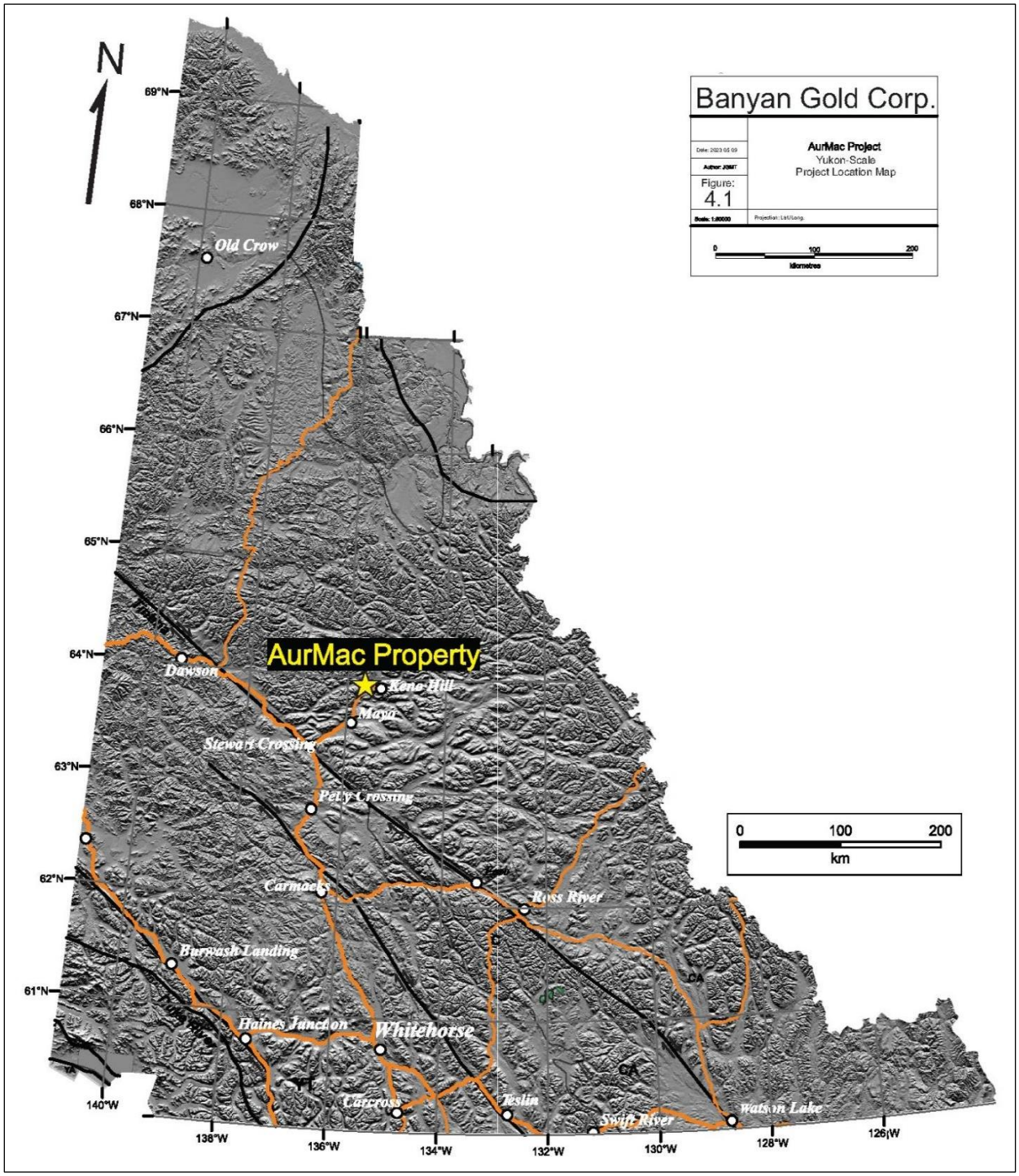

Source: Banyan Gold (2025)

Figure 4-2: AurMac and Nitra Project Regional Location Map

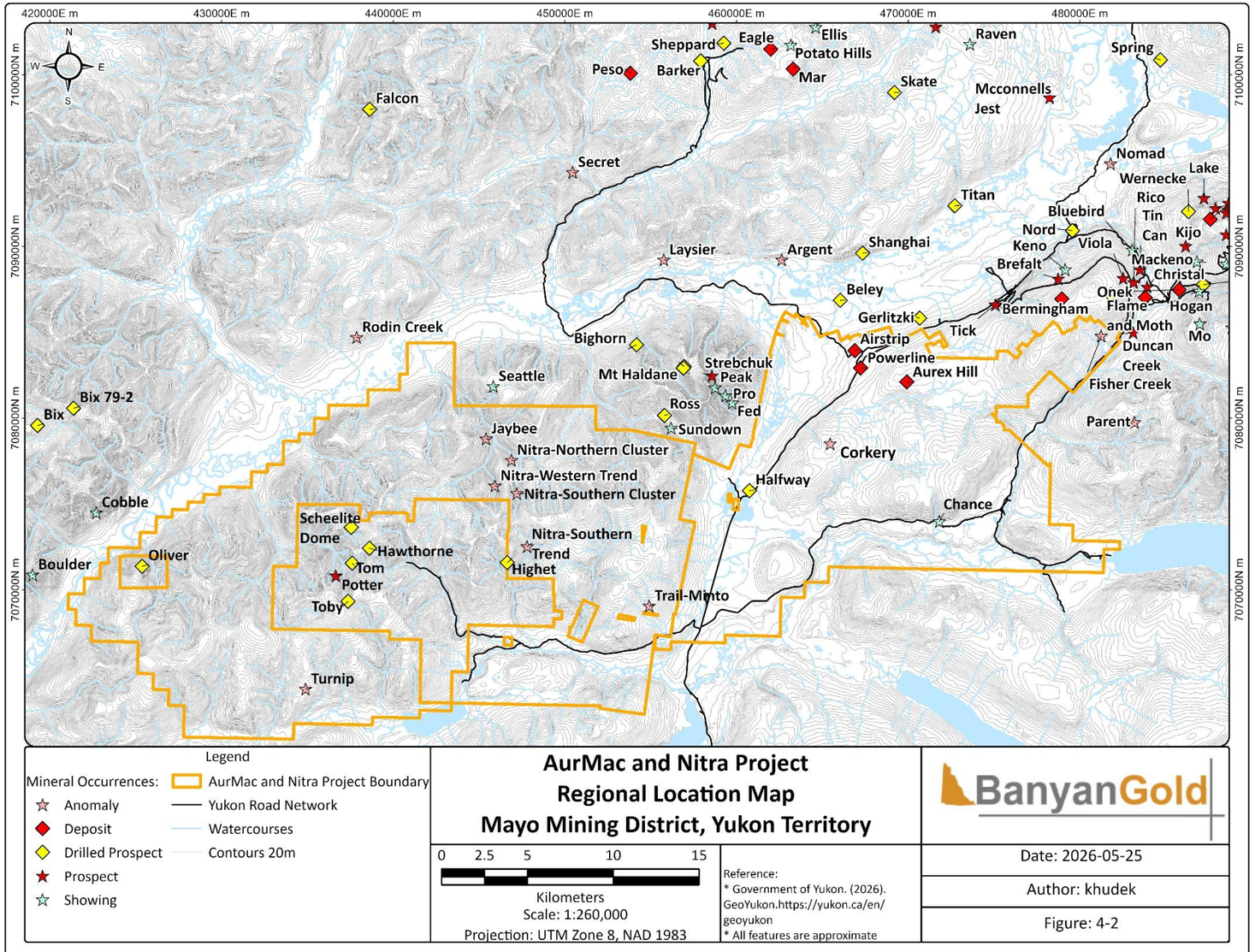

Source: Banyan Gold (2026)

Figure 4-3: Aurex-McQuesten Claims Block(Southwest) Display Grant Numbers

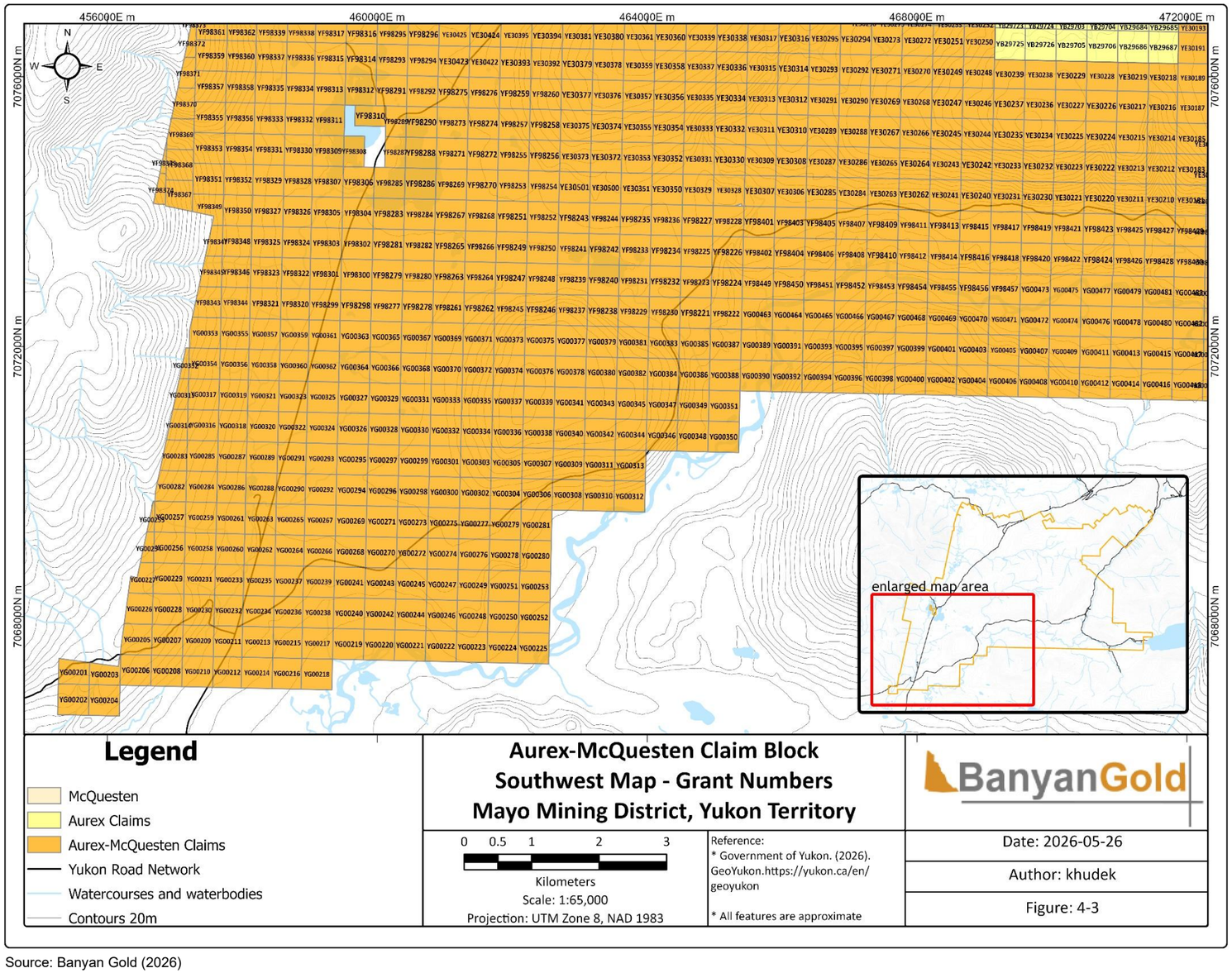

Source: Banyan Gold (2026)

Figure 4-4: Aurex-McQuesten Claims Block (Northeast) Display Grant Numbers

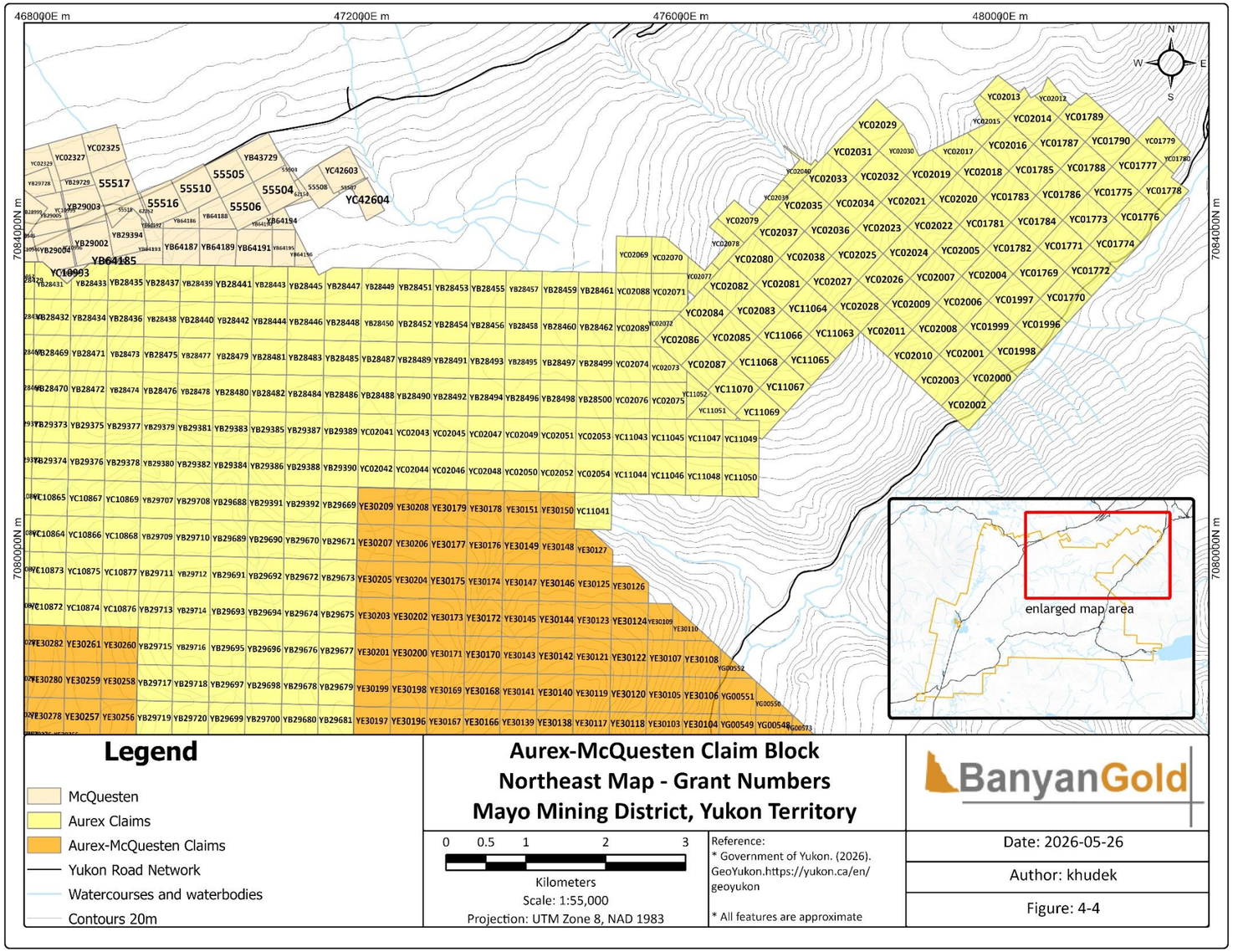

Source: Banyan Gold (2026)

Figure 4-5: Aurex-McQuesten Claims Block (Northwest) Display Grant Numbers

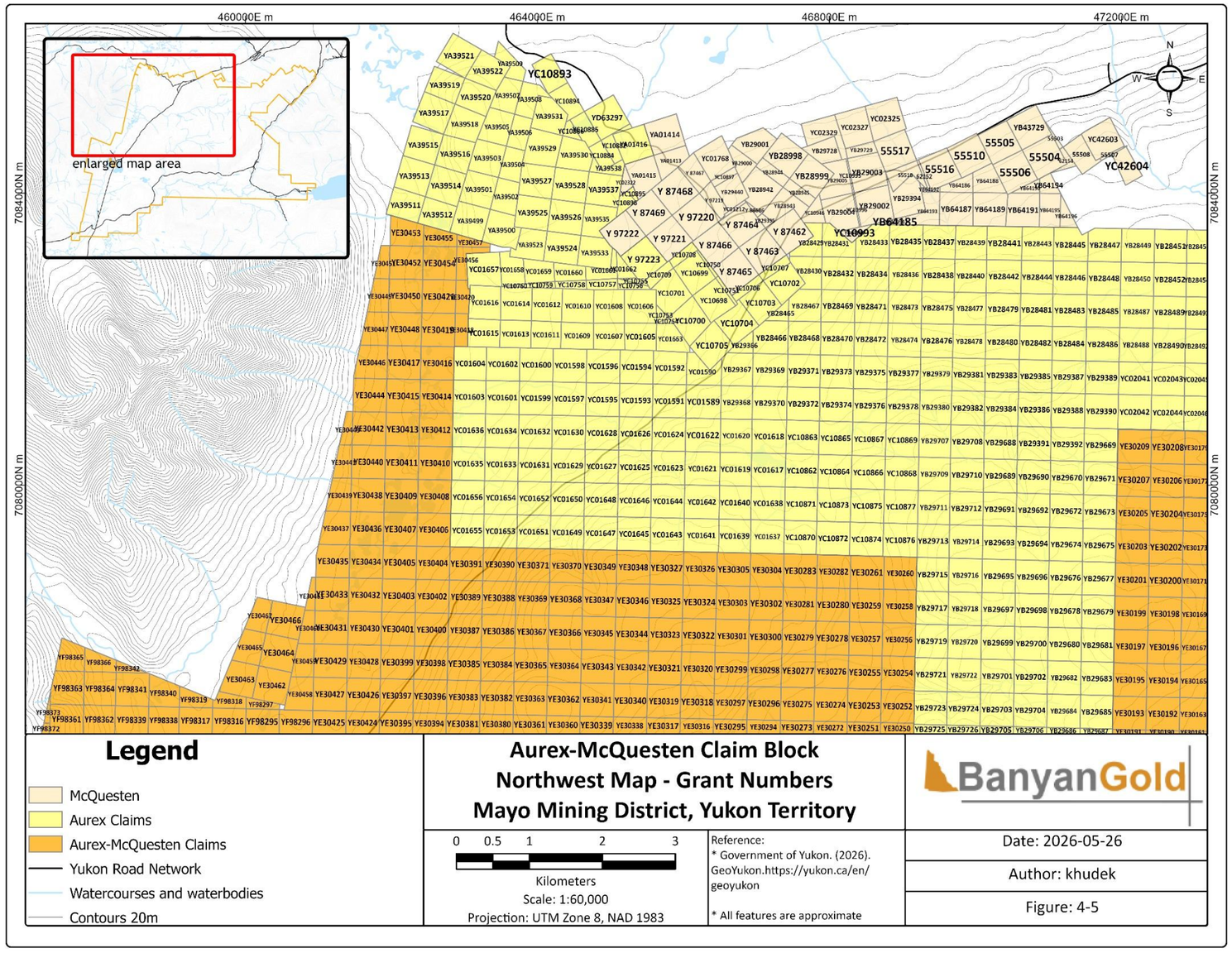

Source: Banyan Gold (2026)

Figure 4-6: Aurex-McQuesten Claims Block (Southeast) Display Grant Numbers

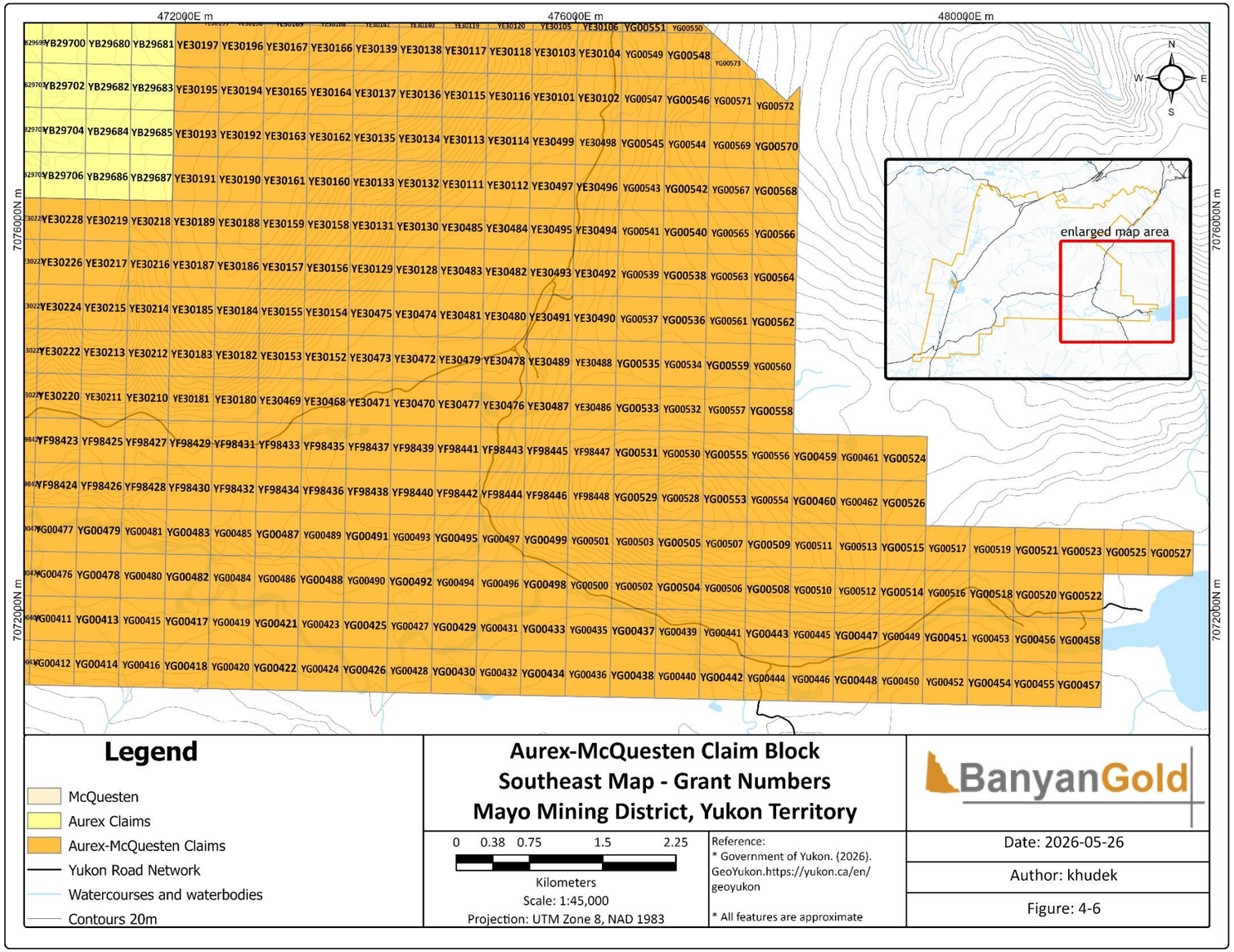

Source: Banyan Gold (2026)

Figure 4-7: AurMac and Nitra Projects Regional Geology Map

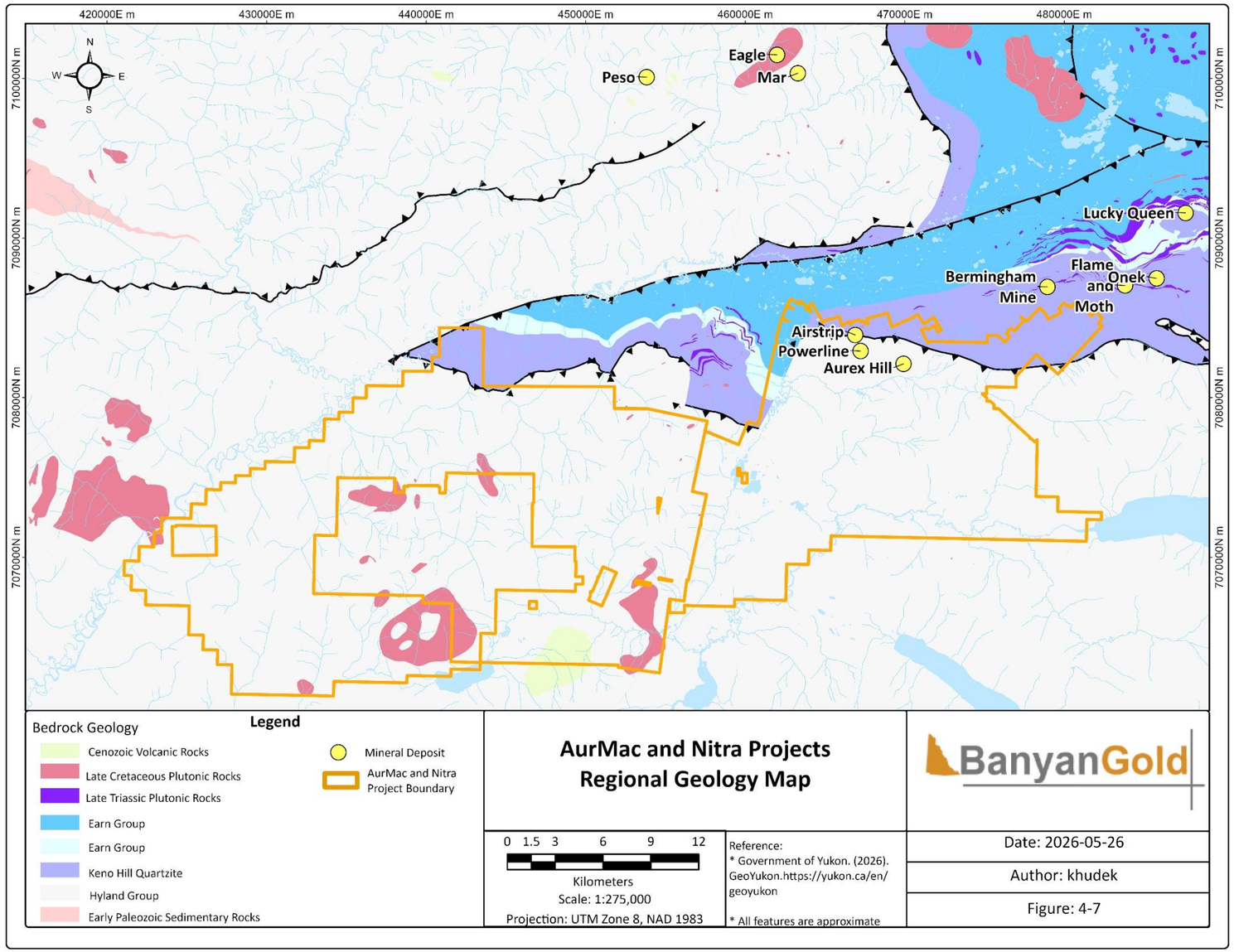

Source: Banyan Gold (2026)

Figure 4-8: Nitra Claim Block (Northwest) Displaying Grant Numbers

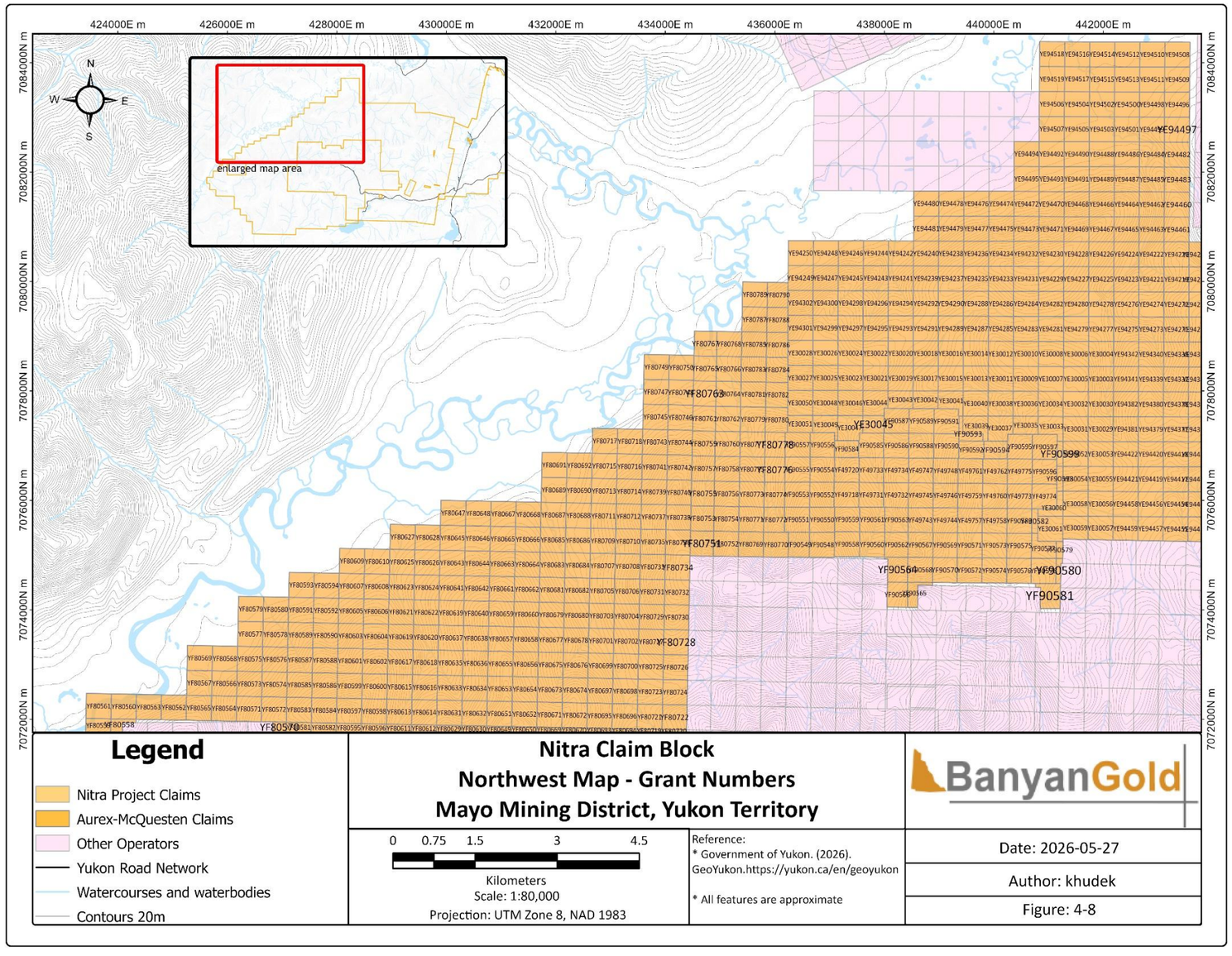

Source: Banyan Gold (2026)

Figure 4-9: Nitra Claim Block (Southwest) Displaying Grant Numbers

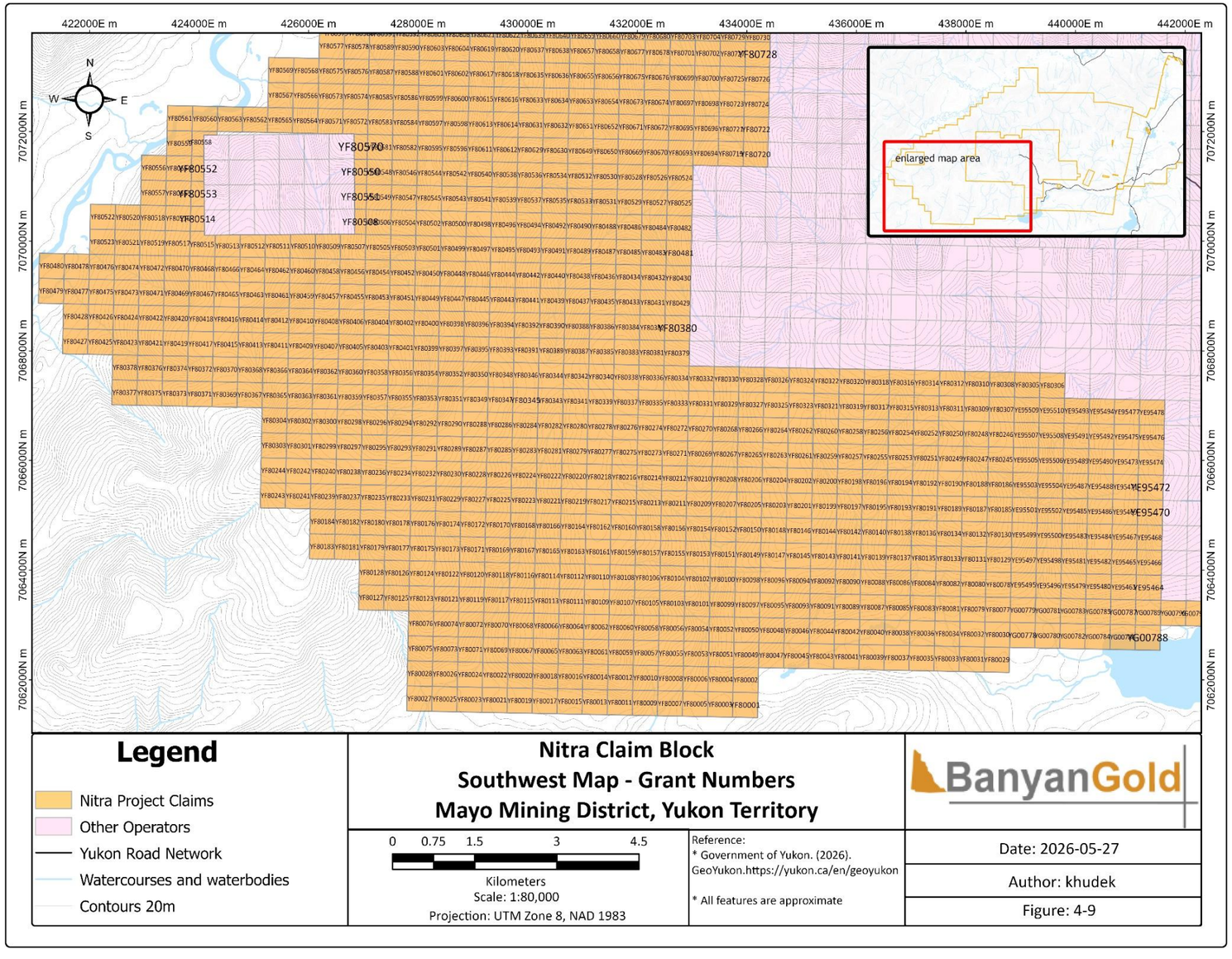

Source: Banyan Gold (2026)

Figure 4-10: Nitra Claim Block (East) Displaying Grant Numbers

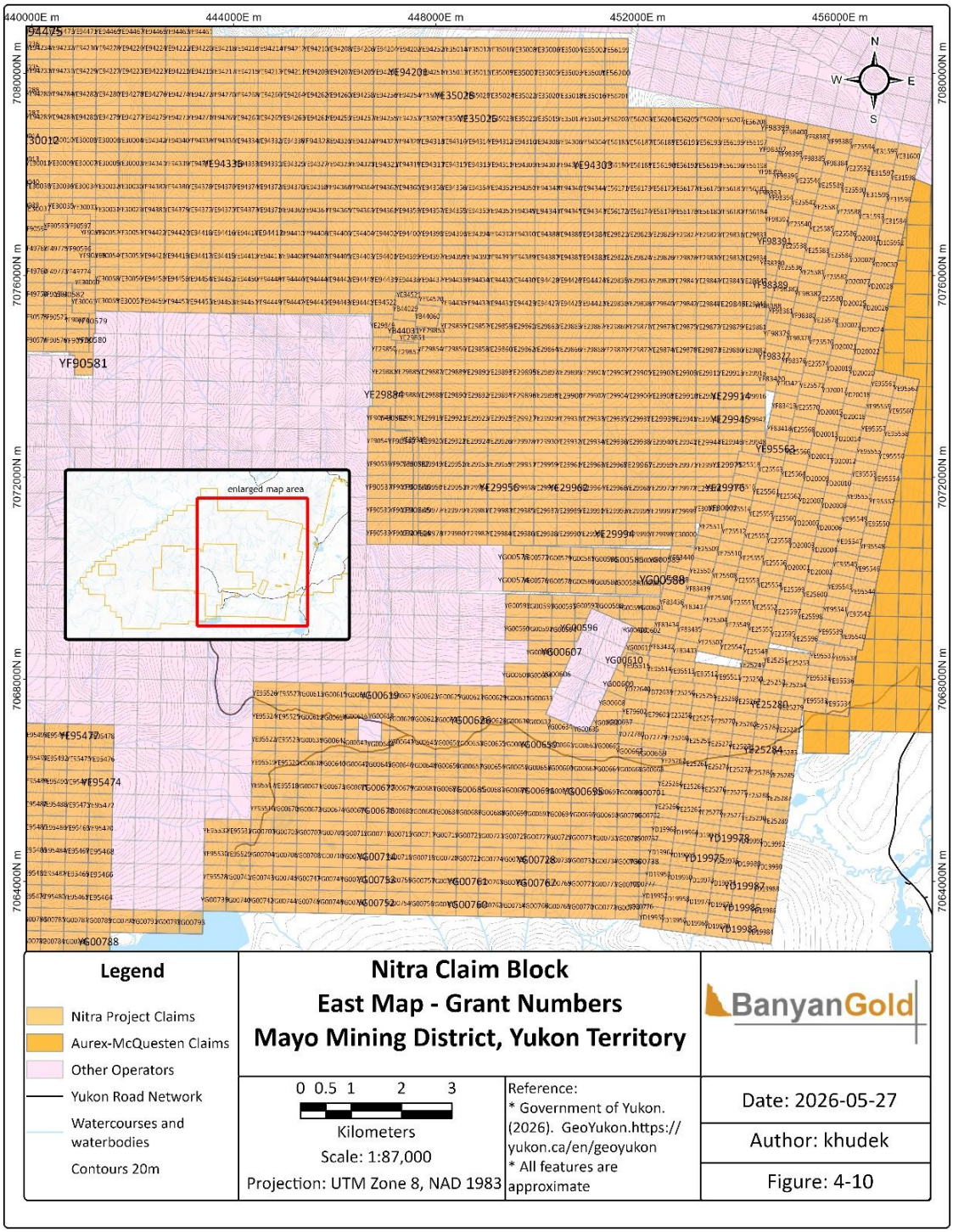

Source: Banyan Gold (2026)

Alexco Resource Corp. (AXU) had two subsidiaries, Alexco Keno Hill Mining Corp. (AKHM) and Elsa Reclamation and Development Company Ltd. (ERDC) and the claims ownership was transferred between these two subsidiaries in connection with an agreement between AXU and the Federal Government of Canada.

AXU entered into a silver purchase agreement (the SPA) with Wheaton Precious Metals Corp. (formerly Silver Wheaton Corp.) in October of 2008. It was amended March 29, 2017 and on August 5, 2020 the McQuesten claims were subject to the silver sale provisions of the SPA.

On May 24, 2017, Banyan entered into a 3-stage option and joint venture agreement with AXU and its wholly owned subsidiaries, AKHM and ERDC for the 73 claims of the McQuesten Property (Table 4-5). Banyan has the right to earn 100% interest in the McQuesten property, with Banyan having the election to joint venture at 75%. In May 2022, VGCX purchased Alexco's underlying interest and with that purchase the option terms for Banyan to earn 75% and 100%. Banyan made the required payments in December 2023 to fully earn 75%.

At the time of entering into the option agreement with Banyan (the Banyan Option Agreement), Wheaton Precious Metals Corp., ERDC, AKHM, and AXU signed an accession agreement where Banyan would be subject to the terms of the SPA; however, on September 7, 2023 Hecla Mining Company (Hecla) through its wholly owned subsidiary 1080980 B.C. Ltd purchased Alexco Resource Corp. and all its subsidiaries and also purchased the "removal of the SPA" from Wheaton Precious Metals. resulting in this obligation being eliminated on the McQuesten Claims entirely. The subsidiaries ERDC and AKHM are now owned by Hecla.

Further, in 2006 AXU and ERDC, entered into an agreement with Her Majesty the Queen In Right of Canada entitled the "*Subsidiary Agreement*", and in 2013 the *Subsidiary Agreement* was amended and restated (the ARSA). 34 claims in the McQuesten Property (Table 4-5) are potentially subject to 1.5% NSR to Canada under the terms of ARSA; however, when Banyan exercised the First option to earn 51% of the McQuesten Property (December 2020), the NSR automatically ceased and was extinguished.

As part of the original agreement, in order to earn 100% interest, Banyan was to complete a Preliminary Economic Assessment and pay VGCX $2 M in cash or shares (at Banyan's election) within a further two years (December 2025). The 100% interest would be subject to Banyan granting a 6% NSR royalty, with buybacks totalling $7M to reduce to 1 % NSR on Au and 3% NSR on Ag.

Additionally, on July 24, 2025 Banyan announced that it had entered into a definitive agreement with PricewaterhouseCoopers Inc. (PWC), the court appointed receiver and manager of all of the assets, undertakings and properties of VGCX, to accelerate Banyan's options to acquire the remaining interests (i.e. from 75% to 100%) in the McQuesten and Aurex properties from VGCX. Closing occurred on September 18, 2025.

Under the terms of the Agreement, Banyan paid VGCX $2.0M in cash upon closing and as contemplated in the original option agreements, issued to VGCX a NSR royalty on the McQuesten and Aurex properties subject to the NSR Royalty Agreement with an effective date of September 18, 2025. Banyan paid VGCX a further $1.6M in cash within 75 days of closing.

Banyan's option to reduce the NSR issued to VGCX from 6% to 1%, for a one-time cash payment has been reduced from an aggregate of $14.0M, as contemplated in the original option agreements, to $10.0M. Further, the requirement to complete a Preliminary Economic

Assessment by December 8, 2025 has been eliminated as part of the agreement. Currently the claims are registered as 100% owned by Banyan with the Yukon Mining Recorder.

On February 24, 2026, Franco-Nevada Corporation (FNV) entered into a royalty purchase agreement with PWC, the court appointed receiver and manager of VGCX's assets, to purchase the underlying royalty on AurMac for $52.2M. Therefore, VGCX royalty is now presented as the FNV royalty in Table 4-5.

Table 4-5: Royalties on Claims in McQuesten Claim Block

Claim	Grant	Lease	Owner	EPR (%)	Kreft (%)	FNV
Alla 5	YB29728		100% BYN	1		√
Alla 6	YB29729		100% BYN	1		√
Buck	62152	NM00319	100% BYN			√
Buconjo 1	55504	NM00302	100% BYN			√
Buconjo 13	55516	NM00314	100% BYN			√
Buconjo 14	55517	NM00315	100% BYN			√
Buconjo 15	55518	NM00316	100% BYN			√
Buconjo 16	62154	NM00317	100% BYN			√
Buconjo 2	55505	NM00303	100% BYN			√
Buconjo 3	55506	NM00304	100% BYN			√
Buconjo 4	55507	NM00305	100% BYN			√
Buconjo 5	55508	NM00306	100% BYN			√
Buconjo 7	55510	NM00308	100% BYN			√
Buconjo Fraction	55503	NM00301	100% BYN			√
Doug 1	YB28942		100% BYN	2	2	√
Doug 2	YB28943		100% BYN	2	2	√
Doug 3	YB28944		100% BYN	2	2	√
Doug 4	YB28945		100% BYN	2	2	√
Doug 5	YB28998		100% BYN	2	2	√
Doug 6	YB28999		100% BYN	2	2	√
Doug 7	YB29000		100% BYN	2	2	√
Doug 8	YB29001		100% BYN	2	2	√
Doug 9	YB29395		100% BYN	2	2	√
Hoito 3	YC02325		100% BYN	2	2	√
Hoito 5	YC02327		100% BYN	2	2	√
Hoito 7	YC02329		1005% BYN	2	2	√
Jarret 1	YB29440		100% BYN	2	2	√

Claim	Grant	Lease	Owner	EPR (%)	Kreft (%)	FNV
Jarret 2	YC01768		100% BYN 25%	2		√
K 55	YC42603		100% BYN	0.50		√
K 56	YC42604		100% BYN	0.50		√
Lakehead 10	YB64191		100% BYN	2	2	√
Lakehead 11	YB64194		100% BYN	2	2	√
Lakehead 12	YB64195		100% BYN	2	2	√
Lakehead 13	YB64196		100% BYN	2	2	√
Lakehead 3	YB64192		100% BYN	2	2	√
Lakehead 4	YB64193		100% BYN	2	2	√
Lakehead 5	YB64186		100% BYN	2	2	√
Lakehead 6	YB64187		100% BYN	2	2	√
Lakehead 7	YB64188		100% BYN	2	2	√
Lakehead 8	YB64189		100% BYN	2	2	√
Lakehead 9	YB64190		100% BYN	2	2	√
Mary 1	YB29002		100% BYN	2	2	√
Mary 2	YB29003		100% BYN	2	2	√
Mary 3	YB29004		100% BYN	2	2	√
Mary 4	YB29005		100% BYN	2	2	√
Mary 6	YB29394		100% BYN	2	2	√
Mary A 0	YC10995		100% BYN	2		√
Mary B 0	YC10996		100% BYN	2		√
North F.	YC10897		100% BYN	2		√
Raven	YB43729		100% BYN			√
Snowdrift	Y 88686		100% BYN	1		√
Snowdrift 1	Y 87462		100% BYN	1		√
Snowdrift 12	Y 97219		100% BYN	1		√
Snowdrift 13	Y 97220		100% BYN	1		√
Snowdrift 14	Y 97221		100% BYN	1		√
Snowdrift 15	Y 97222		100% BYN	1		√
Snowdrift 16	Y 97223		100% BYN	1		√
Snowdrift 18	YA01413		100% BYN	1		√
Snowdrift 19	YA01414		100% BYN	1		√
Snowdrift 2	Y 87463		100% BYN	1		√
Snowdrift 20	YA01415		100% BYN	1		√
Snowdrift 21	YA01416		100% BYN	1		√
Snowdrift 3	Y 87464		100% BYN	1		√
Snowdrift 4	Y 87465		100% BYN	1		√

Claim	Grant	Lease	Owner	EPR (%)	Kreft (%)	FNV
Snowdrift 5	Y 87466		100% BYN	1		√
Snowdrift 6	Y 87467		100% BYN	1		√
Snowdrift 7	Y 87468		100% BYN	1		√
Snowdrift 8	Y 87469		100% BYN	1		√
South F	YC01212		100% BYN	2		√
Twins 7	YC02322		100% BYN	2		√
Wedge 1	YC10946		100% BYN	2		√
Wedge 2	YC10993		100% BYN	2		√
Wedge 3	YC10994		100% BYN	2		√
Lakehead 1	YB64184		100% BYN	2		√
Lakehead 2	Y64185		100% BYN	2		√
			Totals	**62**	**29**	**75**

Notes:

1. Eagle Plains Royalty – Ranges between 0.5% and 2.0%.

2. Kreft – 2% NSR Royalty and $20,000 annual advance Royalty payment. Can be bought out for $2M.

3. FNV, subject to 2026 agreement 6% royalty subject to payments to reduce to 1% NSR on Au and Ag.

Source: Banyan Gold (2026)

4.2.2 Aurex Property

The Aurex Property comprises 433 claims of which 97 claims are referred to as the McFaull Claims, (Aurex 1-36, 51-86, 87-113).

The claims were originally optioned in a November 23, 1992 Agreement between James McFaull and Yukon Revenue Mines Ltd (YRM) for a 100% interest, subject to a 3% NSR purchasable for $1M (97 McFaull claims).

Subsequently, Expatriate Resources (XPR) entered into an option agreement with YRM on January 12, 1999, to acquire a 100% interest in the McFaull claims subject to a 1.5% NSR purchasable for $1,000,000 (97 McFaull claims).

On August 16, 2001, XPR entered into an agreement with Gtech International Resources Ltd. (formerly YRM) to accelerate the purchase of the McFaull claims optioned under the January 1999 agreement.

In 2003, under a purchase arrangement, XPR transferred 100% interest in the Aurex Property, along with a portfolio of other gold properties to Strata Gold Corporation, including the 97 claims which are subject to the McFaull and YRM royalties above.

Banyan entered into a 3-stage option and joint venture agreement with Victoria Gold Corp. (VCGX) and Strata Gold Corp (now Victoria Gold Yukon Corporation) on May 24, 2017, and amended June 21st, 2019. Banyan has the right to earn 100% interest in the Aurex Property, with Banyan having the election to joint venture at 51% and 75%. Banyan has completed the payments and exploration expenditures to earn 100% in the Aurex Property and the claims have been registered at the Yukon mining recorder as being 100% owned by Banyan.

On July 24, 2025 Banyan announced that it had entered into a definitive agreement with PWC, the court appointed receiver and manager of all of the assets, undertakings and properties of VGCX, to accelerate Banyan's options to acquire the remaining interests (i.e. from 75% to 100%) in the McQuesten and Aurex properties from VGCX. Closing occurred on September 18, 2025.

Under the terms of the Agreement, Banyan paid VGCX $2.0M in cash upon closing and as contemplated in the original option agreements, issued to VGCX a NSR royalty on the McQuesten and Aurex properties subject to the NSR Royalty Agreement with an effective date of September 18, 2025. Banyan paid VGCX a further $1.6M in cash within 75 days of closing.

Banyan's option to reduce the NSR issued to VGCX from 6% to 1%, for a one-time cash payment has been reduced from an aggregate of $14.0M, as contemplated in the original option agreements, to $10.0M. Further, the requirement to complete a Preliminary Economic Assessment by December 8, 2025 has been eliminated as part of the agreement.

On February 24, 2026, FNV entered into a royalty purchase agreement with PWC, the court appointed receiver and manager of VGCX's assets, to purchase the underlying royalty on AurMac for $52.2M.

On June 24, 2022, Banyan Gold purchased the 3% royalty from the Estate of McFaull and concurrently established and funded the Jim McFaull - Banyan Gold scholarship for geology and mining at the Yukon Foundation. VGCX purchased the Gtech royalty in 2022. Further, the Gtech and McFaull royalties have been cancelled as part of the July 24, 2025 agreement.

4.3 Land Use and Environmental

Ownership of Quartz claims in Yukon confers rights to mineral tenure, whereas surface rights are held by the Crown in favour of Yukon Territory. A Quartz Mining Land Use Approval permit is required to conduct exploration in Yukon. Activities on the property have been conducted under a current Class IV quartz mining land use permit, approval number LQ00482b. The permit is in good standing. The expiry date of this permit is May 14th, 2028. All contemplated exploration activities follow terms and conditions set out in the land use permit. There are no known environmental liabilities on the Property. Reclamation of drill sites and exploration work is completed progressively, generally in or within the year the work is done, and the company files pre-season plans and posts security for work each year. At the close of each year, the company files post season reports with Yukon Government detailing activity and providing digital location files. At present, liability would be limited to minor reclamation (trails and drill pads), monitoring revegetation and removal of equipment and camps.

Temporary exploration camps have been established for work by Banyan and are named KM 1 and Thompson Creek camp. The KM 1 camp is comprised of bunkhouses, office trailer, maintenance garage, storage containers, first aid, core logging and sampling structures and is

located at KM 1 of the South McQuesten Road, which is the start of the Victoria Gold Eagle mine access road, and at the heart of the Airstrip Deposit. The Thompson Creek camp also has mobile camp structures and is permitted for up to 49 people. Both camps will continue to see improvements.

AurMac drill core is stored at Banyan's KM 1 laydown area.

There are currently 4 diamond drills on the property, along with associated tooling, supplies and support equipment currently active on the property.

All trenches, drill sites, and temporary access trails are reclaimed in an ongoing process. Trenches and roads, whether historical or constructed under the current land use permit, will be annually required to be left in a manner that will not promote erosion under terms of the existing or anticipated succeeding land use permits.

Petroleum products are stored on the property in compliance with the terms of the existing land use permit. All petroleum products and storage containers for petroleum products will be required to be removed from the site prior to the expiry of the current or anticipated succeeding land use permits.

On the property, there remain several historic pits and shafts from early exploration and mining, as well as small cabins and wooden structures. These workings and installations were in place prior to the current Mining Land Use Regulations (1998), and as such, have no requirement for reclamation by Banyan Gold. The authors are not aware of any prior or current environmental concerns relating to the AurMac property.

An un-serviced airstrip previously used by the former town of Elsa is situated on the property. An approval for access and for activities in the area of this airstrip was originally received from Transport Canada in 1997 (Brownlee, 1998). It is now overgrown and unsuitable for use; however, Banyan has approval in its Mining Land Use permit to revitalize and use this airstrip if warranted. An easement also exists for the Silver Trail Highway and the powerline which crosses the property and the McQuesten Substation.

The AurMac Project is within the Traditional Territory of the First Nation of Na-cho Nyak Dun (NND). Banyan has maintained good working relationships with the NND.

In 2018, Banyan Gold, in a combined effort with AXU, contracted Tim Bennett of Ecofor Consulting to conduct a Heritage Resource Overview Assessment (Bennett, 2018). The resulting report was submitted to the Yukon Government and NND in December 2018. In 2021, Banyan further contracted Ecofor to conduct an additional Heritage Resource Overview Assessment for the expanded area and the additional detail in the Powerline and Aurex Hill Target areas (Bennett, 2021). On the AurMac Property, the review identified heritage sites and identified areas where there was elevated potential for heritage resources, which should be avoided or have additional heritage impact assessment done prior to ground disturbing areas. In 2022, Banyan further contracted Ecofor to assess the areas of predicted elevated heritage resource potential (AOPs) within the Powerline Zone (Bennett, 2022). In total 125 shovel tests were excavated in eight discrete shovel test locations. One shovel site was positive for heritage resources, leading to the recording of a new archaeological site. In 2025 Banyan contracted Ecofor Consulting to complete a Heritage Overview Assessment for additional claims acquired since 2022 (Bennett, 2025). Further assessment (additional shovel testing and systematic data recovery excavations) should be conducted before working within 30 m of the new archeological site.

5 ACCESSIBILITY, CLIMATE, LOCAL RESOURCES INFRASTRUCTURE AND PHYSIOGRAPHY

5.1 Project Access

The AurMac Project is located at 63°52'52" North latitude, 135°39'53" West longitude (NTS sheet 105 M / 13), roughly 40 km northeast of Mayo, in the central Yukon (Figure 5-1). The McQuesten and Aurex claim blocks are accessible from the all-weather, all-season, government-maintained Silver Trail Highway which extends between the communities of Mayo and Keno City, Yukon. On the McQuesten block, direct vehicle access to the known mineralized zones is possible via the Eagle Mine access road and a network of existing 4 x 4 trails.

5.2 Climate

The AurMac Project area is subject to a continental climate with long cold winters and warm dry summers. The average annual precipitation on the property is about 450 mm, occurring mostly as rain in the warmer months. In the winter, the snowpack rarely exceeds 1 m in depth. Permafrost occurs irregularly across north facing slopes.

5.3 Local Resources and Infrastructure

Mayo is a full-service community with an available workforce and contracting facilities. A power transmission line originating at the Wareham Dam 10 km north of Mayo extends across the property. Generating capacity of this facility is roughly 15 Megawatts (Yukon Energy Corporation) and a switching station for the Eagle Gold Mine is located within one km of the Airstrip deposit (Figure 5-1).

The Property is traversed by the government-maintained Silver Trail Highway and South McQuesten Road, which is the access road to Victoria Gold's Eagle Mine.

There is cellular phone service which covers 90% of the Deposit areas.

The surface rights are held by the Yukon government, and any exploration, development or mining operations require regulatory approval. There are 69 kVA powerlines across the property in several locations, but there is currently no connection to grid supplied electrical power. The main powerline from the property to the Mayo hydroelectric dam was replaced by Yukon Energy with a 139 kVA capacity line in 2020/21 (only energized to 69 kVA). Water for exploration drilling is available from small lakes and streams on the property, and the company has installed three cased wells near the Airstrip Zone.

As the AurMac property is 292 km^2, it is believed there are ample areas suitable for plant sites, tailings storage, and waste disposal areas should commercial production be contemplated.

Figure 5-1: Property Infrastructure Map

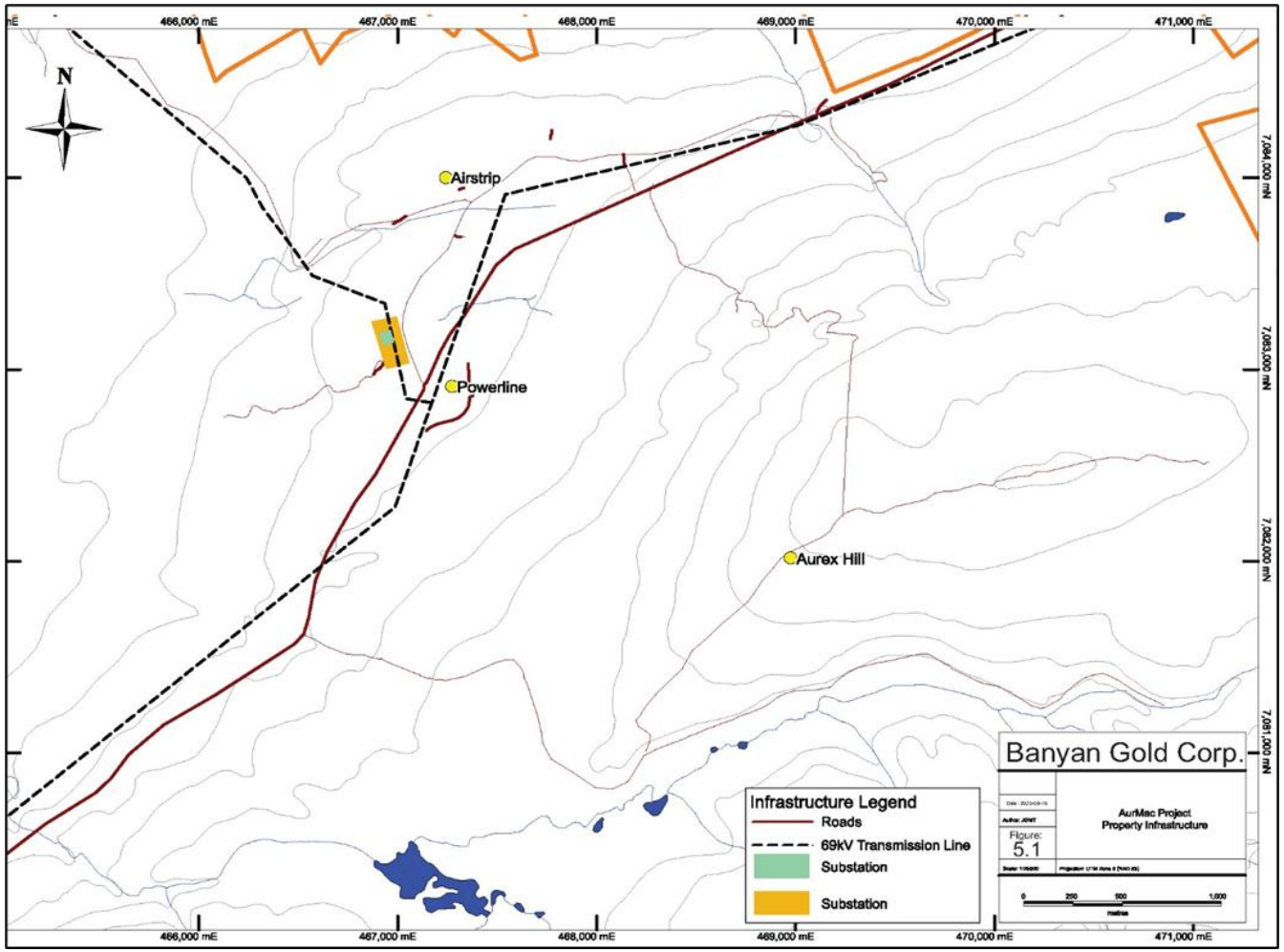

Source: Banyan Gold (2025)

5.4 Physiography, Elevation and Vegetation

The topography of the AurMac Project consists of the gently north sloping, subtly terraced south flank of the broad glaciated McQuesten River valley, a westward trending ridge from Galena Hill to Aurex Hill and the moderate to steeply south sloping flank of the Duncan and Corkery Creek valleys. Locally, terraces result in steep embankments up to 7 m in height. Elevation ranges from 700 to 900 m above sea level. Thick glacial till with limited outcrop exposure overlies the north sloping flanks of the McQuesten River valley; thin moderately thick colluvium overlies the rest of the property. Outcrop exposure is poor, perhaps 2% of overall Property shows bedrock, although slightly more abundant along terraced areas. Fairly thin black spruce forests, somewhat thicker along terraces, cover the entire property. The disturbed areas along the airstrip and trenched areas are covered by thick scrub vegetation. Permafrost underlies much of the property, except where previous work has removed the surface cover.

6 HISTORY

6.1 McQuesten Claim Block Exploration History

Documented exploration on the McQuesten claim block dates to 1955 when the Wayne and Don claims were staked, and subsequent work identified an Ag-Pb-Zn and Au-mineralized vein (Wayne Vein). The Wayne Vein was subsequently delineated by trenching and drilling, and in 1967 Fort George Mining and Exploration Limited sent 6.48 t of Wayne Vein ore grading 4581 ppm Ag, 56% Pb, 4.4% Zn and 2.02 ppm Au to the Trail Smelter (Archer and Elliott, 1982). Exploration work after the ore shipment has involved surface geochemical sampling, trenching, drilling and geophysical surveying and is briefly summarized below.

6.1.1 Island Mining and Explorations Co. Ltd (IME) 1981-1983

In 1981, IME acquired the Wayne, Don and Mary fractions and carried out a drilling and trenching program which successfully identified intercepts of mineralized Wayne Vein at depth as well as several unexpected gold-tungsten pyrrhotitic retrograde skarn horizons (Archer and Elliot, 1982). A total of 1,212 m of diamond drilling was carried out in 14 holes along an area referred to as the West Skarn Zone. All holes were positioned on the east and west side of the north-south striking Wayne Vein and oriented towards the vein. Core sampling was selective and restricted to visible sections of mineralization (pyrite, pyrrhotite, chalcopyrite, galena, sphalerite, and scheelite). The grades from the gold-bearing retrograde-skarn altered horizons and gold-bearing felsic dykes justified further exploration by IME.

In 1983, IME carried out a second phase of drilling approximately 600 m east of the West Skarn Zone (Archer and Elliot, 1983). This area, referred to as the East Skarn Zone, was identified from earlier surface trenching (not recorded within the Yukon Assessment Reporting system). A total of 796 m of diamond drilling was carried out in 7 holes in the East Skarn Zone. All holes were drilled vertically. Core sampling was selective and restricted to visible sections of mineralization (pyrite, pyrrhotite, chalcopyrite, galena, sphalerite, and scheelite). Similar gold grades from the gold bearing retrograde-skarn altered horizons, as identified in the 1981 drill program, were identified in the 1983 drill program.

IME drill hole locations can be found on the AurMac drilling compilation map in Figure 6-2 and IME's McQuesten Claim Block exploration summary can be found in Table 6-1.

Table 6-1: IME's McQuesten Claim Block Exploration Work Summary

Year	Soils	Rocks	Trenching	Drilling	Geophysics	Report
1981	-	-	-	14 DDH (1,212 m)	-	Archer and Elliot (1982)
1983	-	-	-	7 DDH (796 m)	-	Elliot (1983)

Source: Banyan Gold (2026)

6.1.2 Hemlo Gold Mines Inc. (HGM) 1995

In 1995, HGM optioned the claims covering the McQuesten West and East Skarn Zones (collectively referred to now as the Airstrip Zone) from Bernie Kreft who staked the claims in 1992 after IME had let the ground lapse (Bidwell and Sharpe, 1996). HGM carried out ground-based geophysical surveys including 25.3 line-km of magnetic and VLF-EM measurements, and 23.3 line-km of HLEM, and also added the LAKEHEAD 1 – 13 claims (Fingler, 2005). Several conductors and magnetic anomalies were identified in the surveys; however, there was only a weak geophysical response over the known occurrences. HGM did not proceed with the option agreement and returned the property in 1996.

6.1.3 Eagle Plains Resources (EPR) and Miner River Resources (MRR) 1997

In 1997, EPR and MRR were operators of the claims covering the McQuesten West and East Skarn Zones (Airstrip Zone). EPR and MRR carried out a drilling program targeting mineralization in both the East and West Skarn Zones (Shulze, 1997). A total of 299 m of reverse circulation drilling was carried out in 6 holes, returning mineralized intervals up to 21 m with grades up to 3.21 g/t Au. (Fingler, 2005). Thorough sampling of the entire length of the holes was completed and assayed for gold. Results from this drilling program indicated that gold mineralization occurs over much broader intervals than initially identified by IME in their 1981 and 1983 drilling programs.

EPR and MRR drill hole locations can be found on the AurMac drilling compilation map in Figure 6-2. EPR and MRR's McQuesten Claim Block exploration summary can be found in Table 6-2.

Table 6-2: EPR and MRR McQuesten Claim Block Exploration Work Summary

Year	Soils	Rocks	Trenching	Drilling	Geophysics	Report
1997	-	-	-	6 RCH (299 m)	-	Schulze (1997)

Source: Banyan Gold (2026)

6.1.4 Viceroy International Exploration/Viceroy Exploration Canada (VIE/VEC) 1997-1998

In 1997, VIE was the operator of the claims covering the McQuesten West and East Skarn Zones (Airstrip Zone) and carried out a prospecting, mapping, and trenching program along with preliminary metallurgical testing (Schulze, 1997). A total of 443 m was excavated in 9 trenches over the West and East Zones. The first geological map was produced from trenching results that showed the position of a quartz monzonite dyke hosted in a sedimentary sequence of calcareous and graphitic phyllitic and siliciclastic units with skarn alteration localized in more calcareous layers of these units. Sampling of the trenches indicated that Au-mineralization is strongly associated with reactive (calcareous) stratigraphy. Two other occurrences were

identified from surface grab samples that exhibited similar styles of alteration and mineralization as those seen in trenches. These occurrences are referred to as the Southeast and Dublin Gulch Road occurrences. The Dublin Gulch Road occurrence shows mineralization in separate parallel and reactive layers positioned stratigraphically above the West and East Zones. The Southeast occurrence shows that mineralization extends 2.4 km laterally from the West Zone.

In 1998, VEC was the operator on the claims covering the McQuesten West and East Skarn Zones (Airstrip Zone). VEC carried out trenching and geophysical surveying (ground magnetics, DC resistivity, IP chargeability) and analyzed the unsampled core from the 1981 IME drill program. A total of 3,279 m was excavated in 26 trenches over the West and East Zones which refined the VIE geological map over the West and East Zones and extended the favorable stratigraphy, alteration, and gold mineralization 2.4 km east of the West Zone towards the Southeast occurrence. Detailed mapping of trenches identified that mineralization occurs in 4 major settings: 1) sediment hosted retrograde skarn gold mineralization; 2) intrusive hosted gold; 3) Keno Hill style silver-lead-zinc veins, and 4) quartz-arsenopyrite veins. The VEC ground magnetic survey overlapped with the HGM survey lines and extended them to the property boundary. The combined surveys delineate a magnetic anomaly that extends from the West Zone to beyond the Southeast occurrence that correlates well with the favorable stratigraphy identified from the trenching programs. Sampling of all previously unsampled drill-core from the 1981 drilling showed that Au mineralization was more extensive than previously known from the limited sampling.

VIE/VEC's trench locations can be found on the AurMac trenching compilation map in Figure 6-3. VIE/VEC's McQuesten Claim Block exploration summary can be found in Table 6-3.

Table 6-3: VIE/VEC McQuesten Claim Block Exploration Work Summary

Year	Soils	Rocks	Trenching	Drilling	Geophysics	Report
1997	-	-	9 Trenches (443 m)	-	-	Schulze (1997)
1998	-	-	26 Trenches (3,279 m)	-	DC Res / IP Charge (4.8 km) Ground Magnetic (5.15 km)	Schulze (1998)

Source: Banyan Gold (2025)

6.1.5 Newmont Exploration of Canada Ltd. (NEM) 2000

In 2000, NEM was the operator of the claims covering the McQuesten West and East Skarn Zones (Airstrip Zone) and Southeast occurrence and carried out a program of drilling and geophysical surveying (Stammers, 2001). A total of 883 m of diamond drilling was carried out in 5 holes in the West and East Zones. Drilling encountered wide intervals of anomalous gold mineralization with several of these intervals having grades between 1.0 and 10.0 ppm gold. Fugro Airborne flew 104 line-km of magnetic and electromagnetic surveys with an approximate

line spacing of 150 m. The survey identified numerous conductors corresponding with the orientation of stratigraphy, and four magnetic-low anomalies corresponding well with areas of known skarn mineralization. This McQuesten survey was part of a much larger survey that also covered the Aurex Claim block.

NEM drill hole locations can be found on the AurMac drilling compilation map in Figure 6-2. NEM's McQuesten Claim Block exploration summary can be found in Table 6-4.

Table 6-4: Newmont McQuesten Claim Block Exploration Work Summary

Year	Soils	Rocks	Trenching	Drilling	Geophysics	Report
2000	-	-	-	5 holes (883 m)	Airborne Mag and EM (104 km)	Stammers, 2001

Source: Banyan Gold (2025)

6.1.6 Spectrum Gold Inc. (SPR) 2003

In 2003, 650399 B.C. Ltd (a subsidiary of Spectrum Gold) was the operator of the claims covering the McQuesten West and East Skarn Zones (Airstrip Zone) and carried out a drilling program. A total of 3,070 m of diamond drilling in 18 holes were carried out over the West and East Zones and in step-out drilling to the north and east. Drilling encountered wide intervals of anomalous gold mineralization and several of these intervals had grades between 1.0 and 84.8 ppm gold.

SPR drill hole locations can be found on the AurMac drilling compilation map in Figure 6-2. SPR's McQuesten Claim Block exploration summary can be found in Table 6-5.

Table 6-5: Spectrum McQuesten Claim Block Exploration Work Summary

Year	Soils	Rocks	Trenching	Drilling	Geophysics	Report
2003	-	-	-	18 holes (3,070 m)	-	Stammers, 2003

Source: Banyan Gold (2025)

6.1.7 Alexco Resource Corp. (AXU) 2005 -2012

In 2005, AXU had become the operator of the claims covering the McQuesten West and East Skarn Zones (Airstrip Zone) and carried out a bedrock sampling program utilizing a Bombardier mounted screw auger drill to penetrate glacial overburden in the northern part of the claim block.

Bedrock was encountered in only two of the eleven holes drilled. In 2010, AXU carried out a reverse circulation drill program. A total of 271 m of reverse circulation drilling was carried out in 11 holes over the West and East Zone and step out drilling to the east and west. In 2012, AXU carried out a diamond drill program consisting of 1,275 m in 5 holes with results indicating that gold mineralization within the skarn is generally of low tenor, with local higher-grade intervals associated with later structures.

AXU drill hole locations can be found on the McQuesten drilling compilation map in Figure 6-2. AXU's McQuesten Claim Block exploration summary can be found in Table 6-6.

Table 6-6: AXU's McQuesten Claim Block Exploration Work Summary

Year	Soils	Rocks	Trenching	Drilling	Geophysics	Report
2005	-	-	-	42 holes (240 m)	-	Fingler, 2005
2010	-	-	-	11 holes (271 m)	-	McOnie, 2010
2012	-	-	-	5 holes (1,275 m)	-	McOnie, 2012

Source: Banyan Gold (2025)

6.2 Aurex Claim Block Exploration History

Exploration conducted on the Aurex property prior to 1992 is poorly documented and there are no Yukon Assessment Reports describing this work. Documented exploration on the Aurex Claim Block dates to 1992 when the Aurex claims (within the Aurex Claim Block) were staked for possible Fort Knox and Dublin Gulch-style mineralization. Prospecting that year identified Au-mineralized retrograde skarn altered calcareous sediments that were sampled from 36 historic trenches (McFaull, 1992). Work since this initial prospecting has involved surface geochemical sampling, trenching, drilling and geophysical surveying which is briefly summarized below.

6.2.1 Yukon Revenue Mines Ltd. (YRM) 1993-1998

In 1993, YRM was the operator of the Aurex claims and carried out four phases of drilling from 1993 to 1996. Drilling programs successfully identified widespread anomalous gold mineralization associated with retrograde skarn alteration (McFaull, 1993a; McFaull, 1993b, McFaull, 1995). A total of 12,099 m of rotary percussion drilling was carried out in 442 holes. Drill holes went from 15 to 60 m down-hole depth. Two styles of mineralization were observed: 1) higher-grade gold associated with quartz veinlets carrying arsenopyrite; and 2) low-grade gold associated with disseminated pyrrhotite.

In 1996, YRM carried out an airborne geophysical survey consisting of magnetics and electromagnetics (Johnson, 1996). A total of 460 line-km covered an area of 80 km^2. This airborne survey covered the McQuesten and Aurex showings, and a broad section of land to the south. The magnetic survey showed that the McQuesten and Aurex mineralization were associated with a broad magnetic-low feature. The biggest geophysical difference between the McQuesten and Aurex showings appears to be that the McQuesten showing occurs in a broad band of conductive rocks and the Aurex showing occurs in a more resistive band of rocks.

In 1997, YRM changed its name to YKR International Resources Ltd. (YKR) and in 1998, the new company carried out geophysical surveying over the northwest corner of the claim group (Davis, 1998). The geophysical survey consisted of 4.25 line-km of DC Resistivity and IP-Chargeability surveys. The north-south dipole-dipole grid consisted of 6 lines southeast of the McQuesten East zone. Results were never inverted and given as pseudo-sections therefore interpretations of the results are limited.

YRM/YKR drill hole locations can be found on the AurMac drilling compilation map in Figure 6-2. YRM/YKR's Aurex Claim Block exploration summary can be found in Table 6-7.

Table 6-7: YRM's Aurex Claim Block Exploration Work Summary

Year	Soils	Rocks	Trenching	Drilling	Geophysics	Report
1993	-	-	-	148 holes (3,229 m)		McFaull, 1993a and McFaull, 1993b
1994	-	-	-	206 holes (7,066 m)	-	McFaull, 1995
1996	-	-	-	92 holes (2,841 m)	-	Johnson, 1996
1997	-	-	-	-	DC-Res / IP-Charge (4.25 km)	Davis, 1998

Source: Banyan Gold (2025)

6.2.2 Expatriate Resources Ltd. (XPR) 1999

In 1999, XPR, which owned the adjoining (to the west) Sinister property, became the operator of the Aurex claims and carried out geological mapping and geochemical sampling later that year. A total of 1,038 soil samples were collected from an area covering YRM drilling grid areas and ground to the west (Wengzynowski, 2000). A strong Au- and As-in-soil anomaly with a NE trend appears to cut across the resistive band of rocks identified in the YRM electromagnetic survey. Rock sampling recovered several samples with grades of greater than 1 ppm Au in skarn and vein-hosting targets.

XPR soil locations can be found on the AurMac surface geochemical compilation map in Figure 6-1. XPR's Aurex Claim Block exploration summary can be found in Table 6-8.

Table 6-8: XPR's Aurex Claim Block Exploration Work Summary

Year	Soils	Rocks	Trenching	Drilling	Geophysics	Report
1999	1,038	-	-	-	-	Wengzynowski (2000)

Source: Banyan Gold (2025)

6.2.3 Newmont Exploration of Canada Ltd. (NEM) 2000

In 1999, after staking Fisher claims 23-67 and Rex claims 1-49 at the eastern end of the Aurex-Sinister claim block, NEM became the operator of the Aurex claims and carried out regional airborne geophysical surveying, auger drilling, surface geochemical surveying, geological mapping, prospecting and in 2000 completed 290 linear metres of trenching. The airborne geophysical surveys consisted of 1,226 line-km of electromagnetics and magnetics over all the Aurex and McQuesten claims and surrounding areas. The survey was flown at 200 m line spacings. The EM survey showed broad bands of conductive and resistive rocks. The conductive bands appear to correlate with accumulations of graphite within the various types of sediments. The magnetic survey identified several magnetic high- and low-anomalies. Most of the magnetic data measures less than 100nT and anomalies were defined as those outside of this 100nT grouping. The auger drilling program was used to collect samples for rock chip logging and geochemical analyses. A total of 65 of the 100 holes drilled reached bedrock. A property wide geological map was produced from airborne geophysics interpretations, auger rock chip logging, historic drilling logs, and all known outcrops (estimated to cover 3-5% of the property).

NEM soil locations can be found on the AurMac surface geochemical compilation map in Figure 6-1. NEM's Aurex Claim Block exploration summary can be found in Table 6-9.

Table 6-9: Newmont's Aurex Claim Block Exploration Work Summary

Year	Soils	Rocks	Trenching	Drilling	Geophysics	Report
2000	139	76	5 Trenches (290 m)	100 Auger	Airborne Mag/EM (1,226 line-km)	Ciara and Stammers, 2001

Source: Banyan Gold (2025)

6.2.4 StrataGold Corp. (SGV) 2003-2009

From 2003 to 2009, SGV was the operator of the Aurex claims and carried out geophysical surveying, surface geochemical sampling and diamond drilling. A total of 4,038 m was drilled in 26 holes on the Aurex property in 2003 (Hladky, 2003a; Hladky, 2003b). The drill program targeted several magnetic and IP chargeability anomalies, and historic percussion drill holes with anomalous gold. A total of 627 soil samples were collected and submitted for laboratory analysis (Hladky, 2003a; Ferguson, 2007; Scott, 2008). This included 243 soil samples collected by Mega Silver Corp in 2008 who optioned the Fisher claims from 2008 to 2010.

SGV drill hole locations can be found on the AurMac drilling compilation map in Figure 6-2. SGV soil sample locations can be found on the AurMac Surface geochemical compilation map in Figure 6-1. SGV's exploration summary can be found in Table 6-10.

Table 6-10: StrataGold's Aurex Claim Block Exploration Work Summary

Year	Soils	Rocks	Trenching	Drilling	Geophysics	Report
2003	42			26 DDH (4,038 m)		Hladky, 2003a Hladky, 2003b
2007	342					Ferguson, 2007
2008	243					Scott, 2008

Source: Banyan Gold (2025)

6.2.5 Victoria Gold Corp. (VGCX) 2009-2016

In 2009, VGCX became the operator of the Aurex property. From 2009 to 2016, VGCX carried out surface geochemical sampling and geophysical surveying. A total of 3,445 soil samples were collected and submitted for laboratory analysis (Dadson and McLaughlin, 2012; Gray and Kuikka, 2016). In 2012, a 77 line-km ground magnetic and VLF-EM survey was undertaken by VGCX and completed by Aurora Geosciences (Lebel, 2012). These geophysical surveys provided more detail to the previous airborne surveys, but no new anomalies were identified.

VGCX soil sample locations can be found on the AurMac surface geochemical compilation map in Figure 6-1. VGCX's exploration summary can be found in Table 6-11.

Table 6-11: VGCX's Aurex Claim Block Exploration Work Summary

Year	Soils	Rocks	Trenching	Drilling	Geophysics	Report
2011	2,688	214				Dadson and McLaughlin, 2012
2012					Ground Mag/EM (77 line-km)	Lebel, 2012 (unpublished)
2016	757					Gray and Kuikka, 2016

Source: Banyan Gold (2025)

Figure 6-1: AurMac Project – Soil Sample Locations

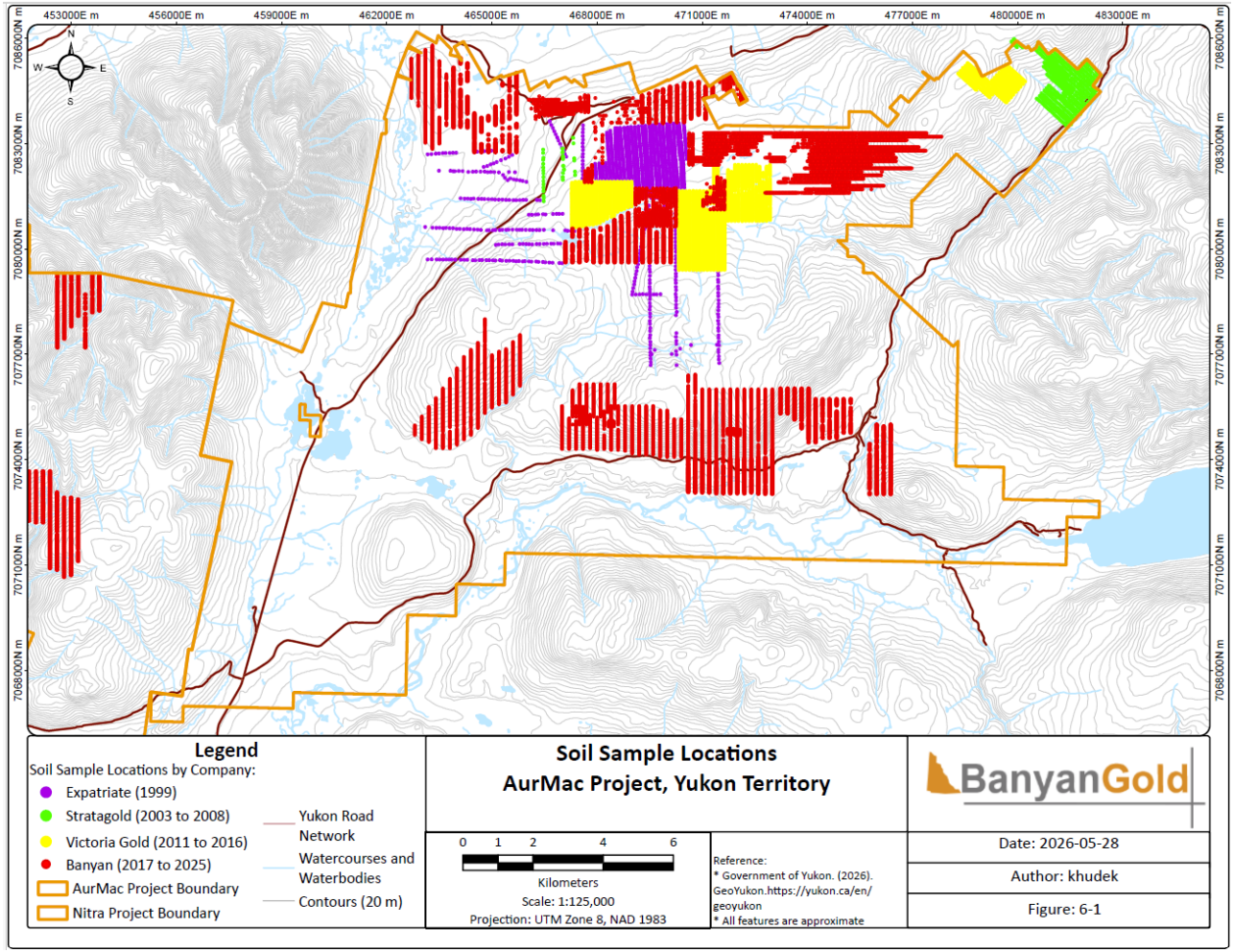

Source: Banyan Gold (2026)

Figure 6-2: AurMac Project – Drilling Compilation Map

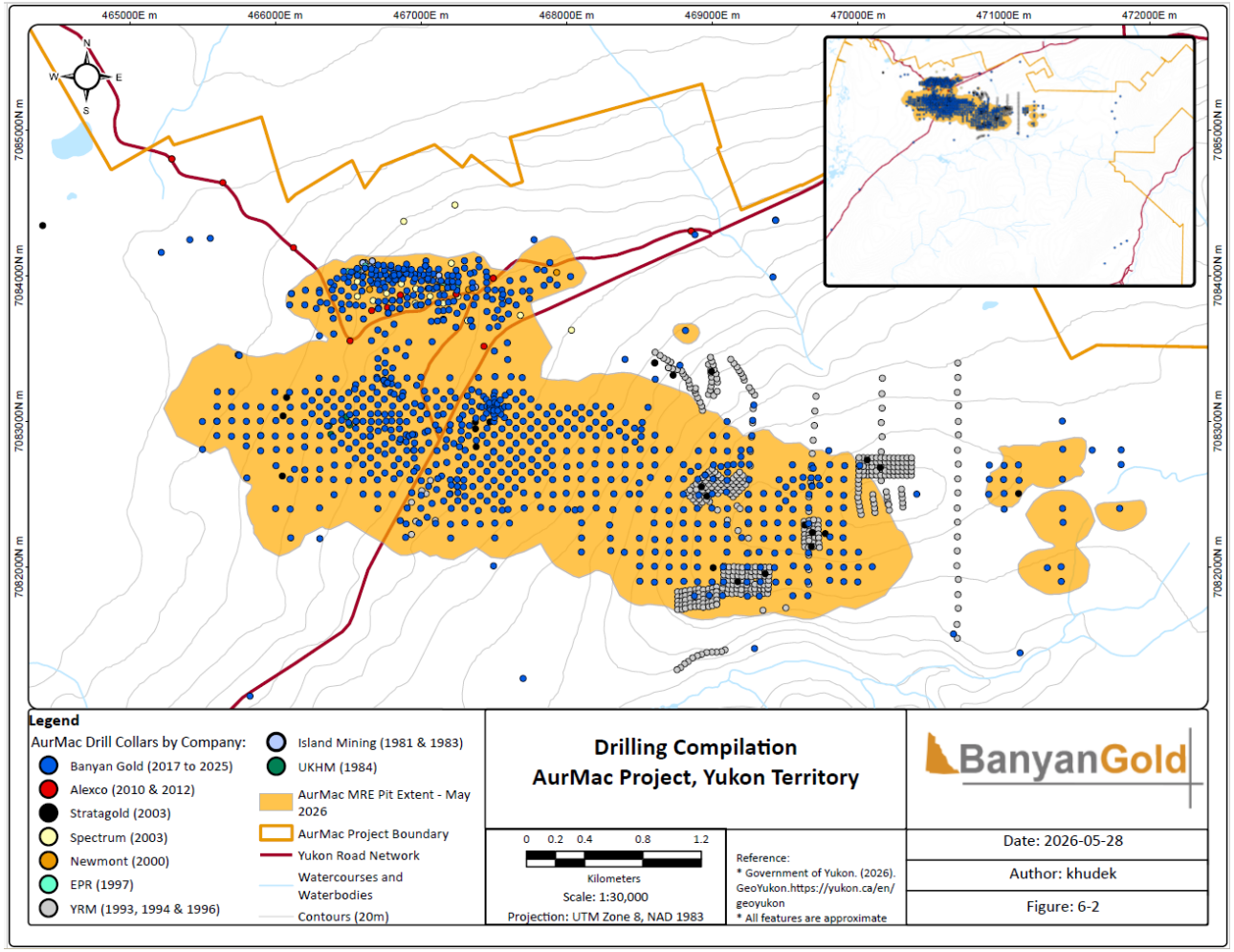

Source: Banyan Gold (2026)

Figure 6-3: AurMac Project – Trench Compilation Map

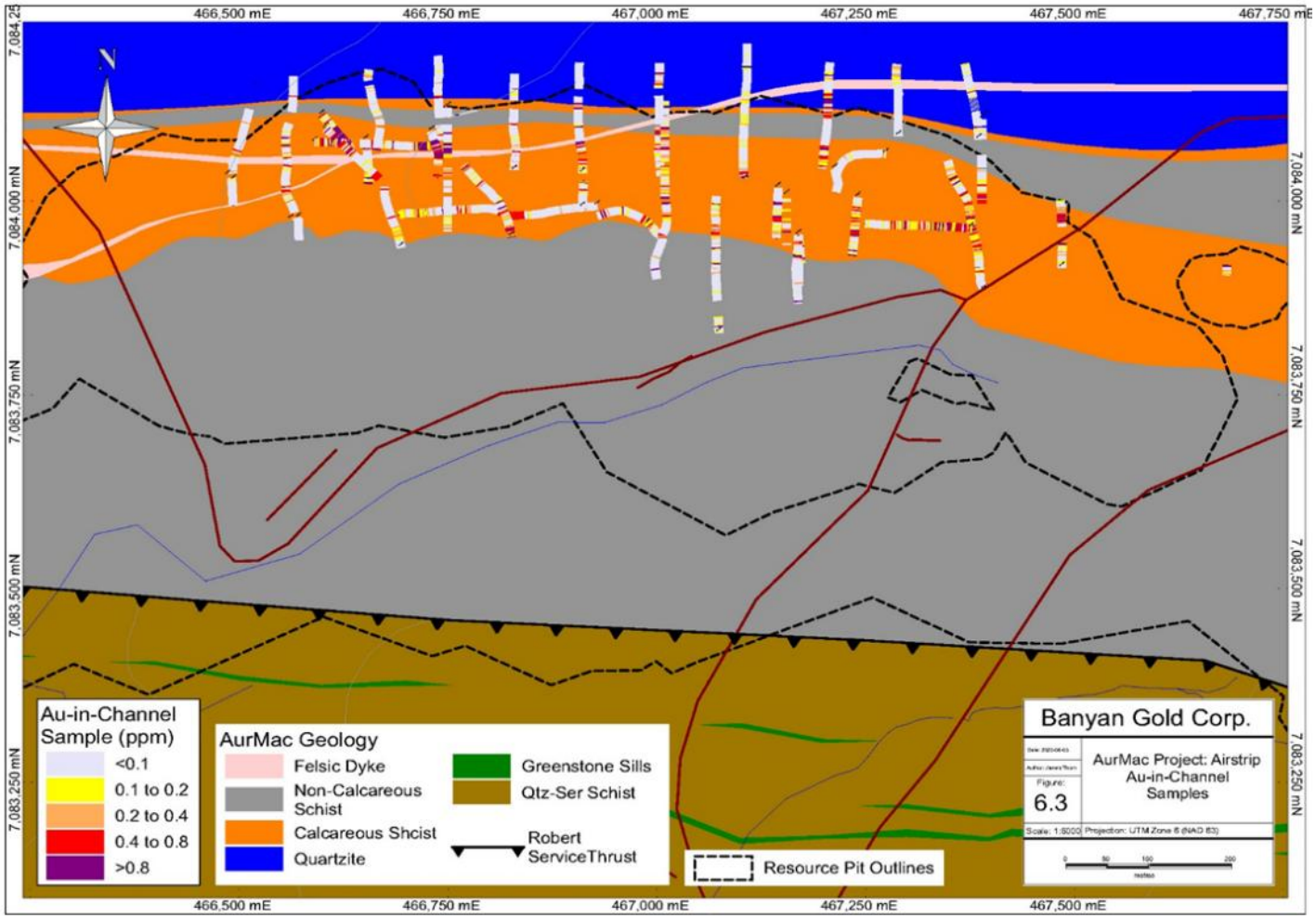

Source: Banyan Gold (2025)

6.3 AurMac Geophysical Surveys Review

As discussed above, several iterations of different types and sizes of geophysical surveys have been conducted over the AurMac property by various operators over the past 50 years.

6.3.1 Geophysics Compilation

In 2017, Banyan contracted Aurora Geosciences Ltd. of Whitehorse, Yukon to prepare a compilation and technical memo report on the geophysical surveys completed to date on AurMac. As part of the compilation study, all existing geophysical survey raw data was compiled for Banyan and now makes up part of the AurMac Database. Table 6-12 through Table 6-14 detail the data sources used in the compilation.

Table 6-12: Overview of Total Magnetic Field Data Sources

Year	Surveys	Area	Instruments	Line / Station Spacing (m)	Bird altitude (m)
1995	Ground	McQuesten	Unkonwn	100 & 200 / 12.5	N/A
1996	Airborne	McQuesten, Aurex Hill and southern part of Aurex block	Scintrex optically pumped Cs vapour magnetometer	200/7	45
2000	Airborne	Entire McQuestan and Aurex properties	Geometrics G822 optically pumped Cs vapour magnetometer	150 / 3.5	40
2003	Ground	Northern part of Aurex Property	GEM magnetometer	100 / 12.5 (nominal)	N/A
2012	Ground	Aurex Hill	GEM magnetometer	100 / 3.5 (approx..)	N/A

Source: Aurora Geosciences Ltd. (2020)

Table 6-13: Overview of IP-Resistivity Data Sources

Year	Survey Type	Area	Dipole Spacing (m)	Line Spacing (m)	Comments
1998	Dipole-dipole	West-side of Aurex Hill	25, n=1 through 6	100	Denoted by version 1 on the line names.
1998	Dipole-dipole	McQuesten East Zone,	25, n=1 through 6	100 m (EW lines), 200m (NS lines)	EW lines denoted by version 2, NS lines by version 3 on the line names
2003	Pole-dipole	Aurex Hill and West	25, n=1 through 6	250 to 1300	Some data quality problems. Denoted by no version number on the line names

Source: Aurora Geosciences Ltd. (2020)

Table 6-14: Overview of EM Data Sources

Year	Surveys	Area	Data type & instrument	Line / Station Spacing (m)	Bird altitude (m)
1995	Ground	McQuesten	VLF using NLK and NAA transmitters – unknown instrument	100 & 200 / 12.5	N/A
1995	Ground	McQuesten	HLEM using 100 m coil separation	100 & 200 / 25	N/A
1996	Airborne	McQuesten, Aurex Hill and southern part of Aurex block	Aerodat – 935 and 4600 Hz coaxial, 865, 4175 and 33,000 Hz coplanar	200/7	30
2000	Airborne	Entire McQuestan and Aurex properties	Dighem – 1000 and 5500 Hz coaxial, 1000, 7200 and 56000 coplanar	150 / 3.5	40
2012	Ground	Aurex Hill	VLF using NAA transmitter - GEM magnetometer	100 / 3.5 (approx.)	N/A

Source: Aurora Geosciences Ltd. (2020)

6.3.2 Targeting

Pyrrhotite-rich calc-silicate skarns are observed in the Airstrip deposit; gold is associated with pyrrhotite in mineralized skarn. Magnetic lows have been previously interpreted as indicating the presence of pyrrhotite rich magnetic skarns. Remnant magnetization of pyrrhotite is used to explain the magnetic lows. Aurora Geoscience targeting followed the same rational (Figure 6-4).

Figure 6-4: Total Magnetic Field of Compilation. Hatched Brown Areas Highlight Locations of Magnetic Lows, Interpreted as Potential Skarns

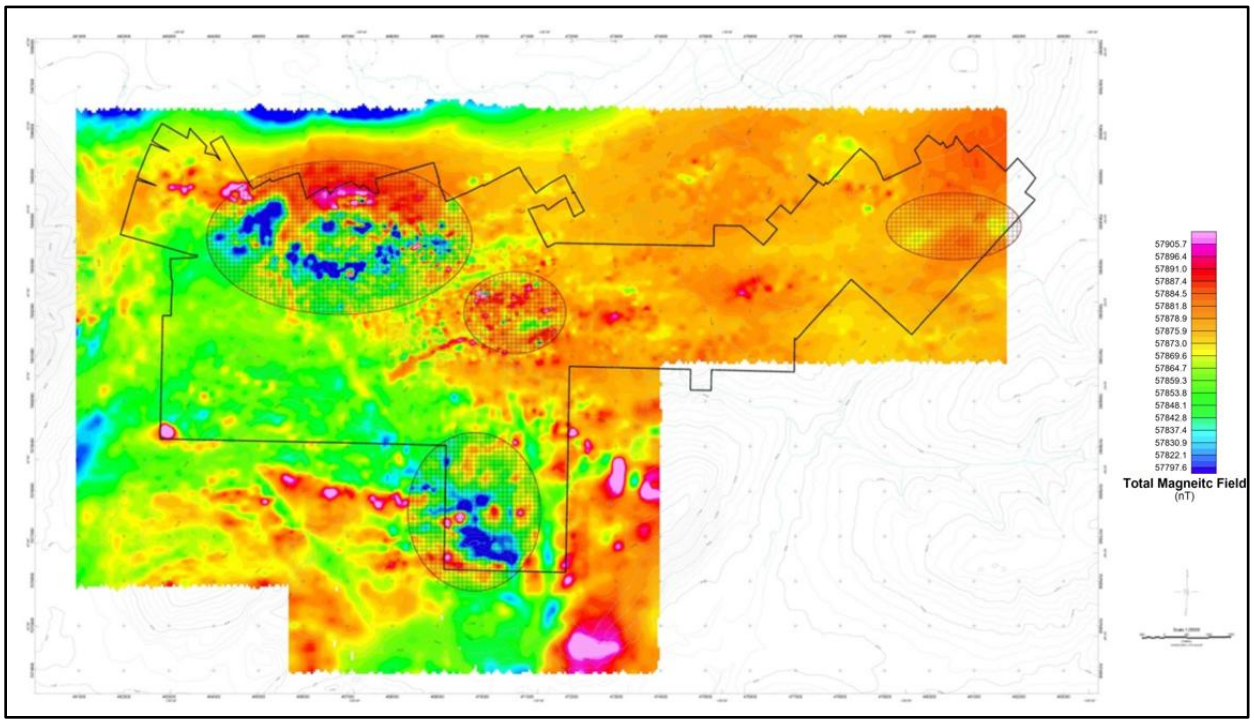

Source: Aurora Geosciences Ltd. (2020)

East-North-East (ENE) linear conductor is coincident with a magnetic low trend (Figure 6-5). Relatively high-grade gold grades have been noted where the skarn is cut by ENE structures, making this feature of particular interest. This feature is also coincident with the Airstrip deposit.

Figure 6-5: Fraser Filtered In-phase Data from the Cutler VLF Station at McQuesten

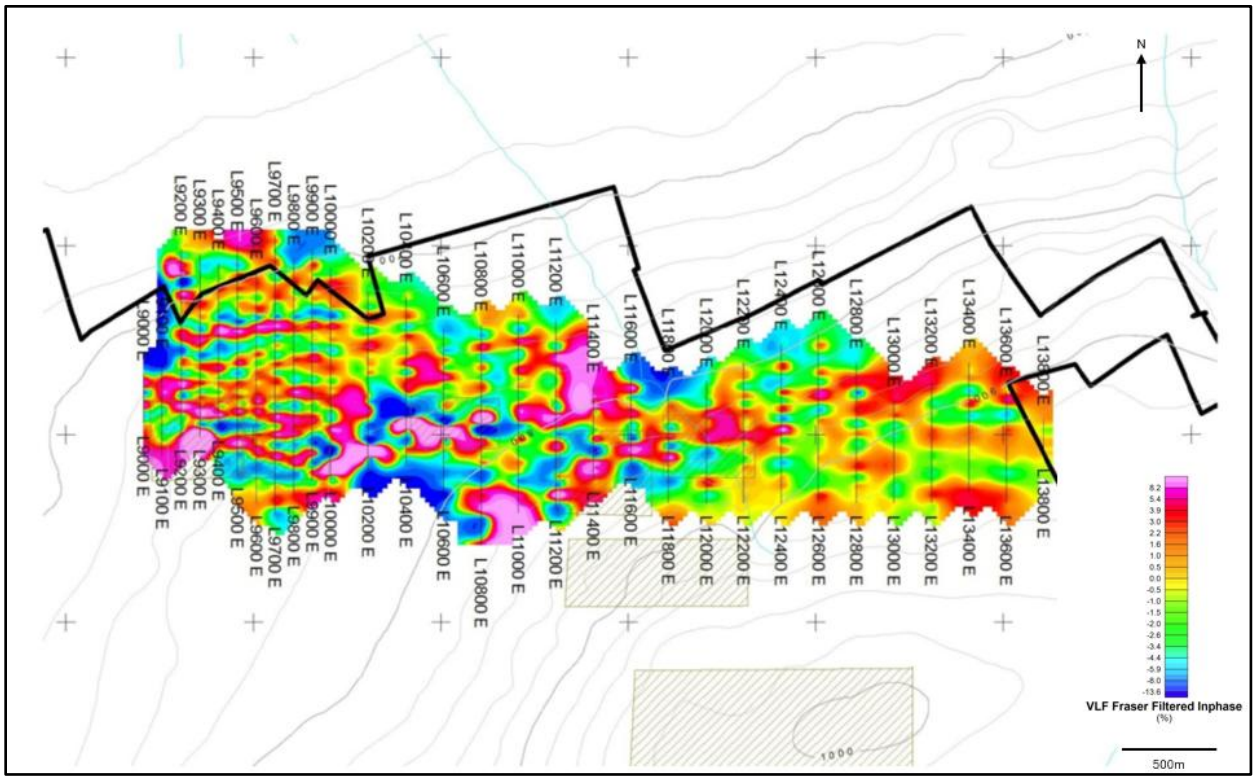

Source: Aurora Geosciences Ltd. (2020)

Airborne EM was used to identify conductive areas interpreted with graphitic schist, argillite, and phyllites dominating the EM response (Figure 6-6). These rock types preferentially undergo ductile deformation, downgrading the exploration potential.

Figure 6-6: Resistivity from 900 Hz EM

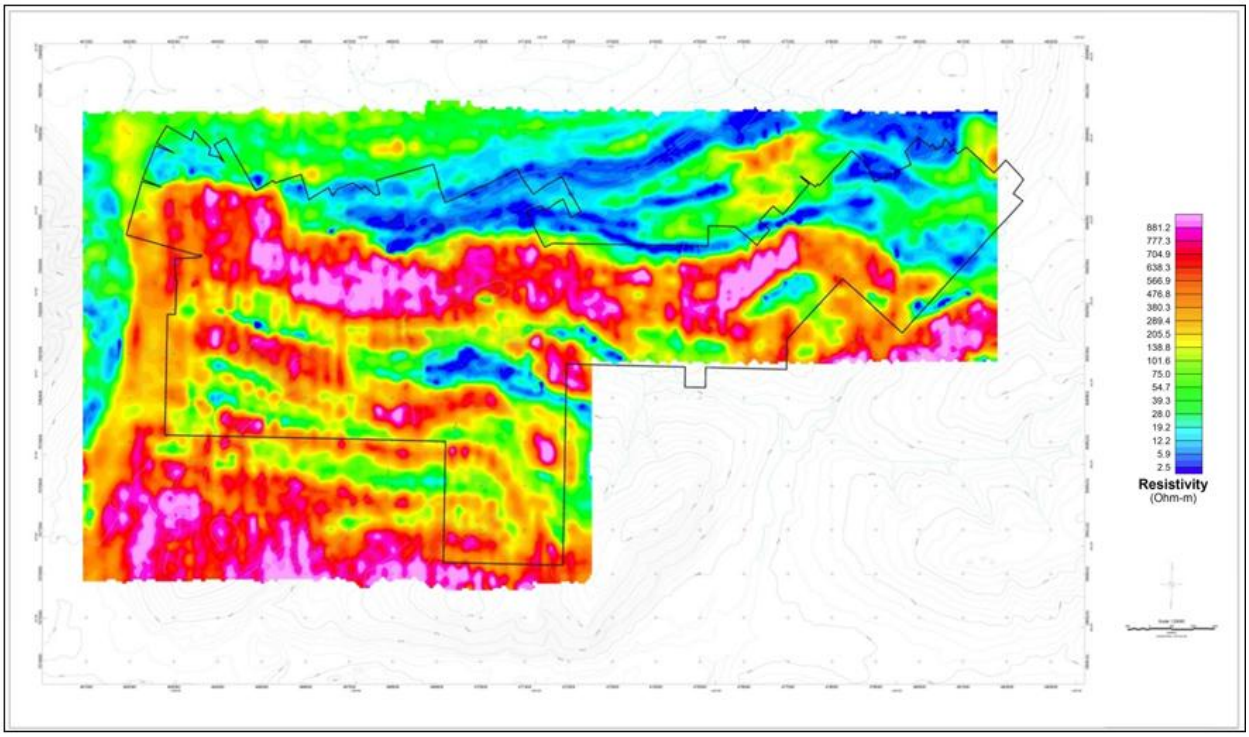

Source: Aurora Geosciences Ltd. (2020)

Chargeability pseudosections (Figure 6-7) show a response associated with the East Zone pyrrhotite skarn, but the signature is not consisted across the interpreted skarns. Additional work is recommended to help identify drill targets.

Figure 6-7: Pseudosections of Apparent Resistivity

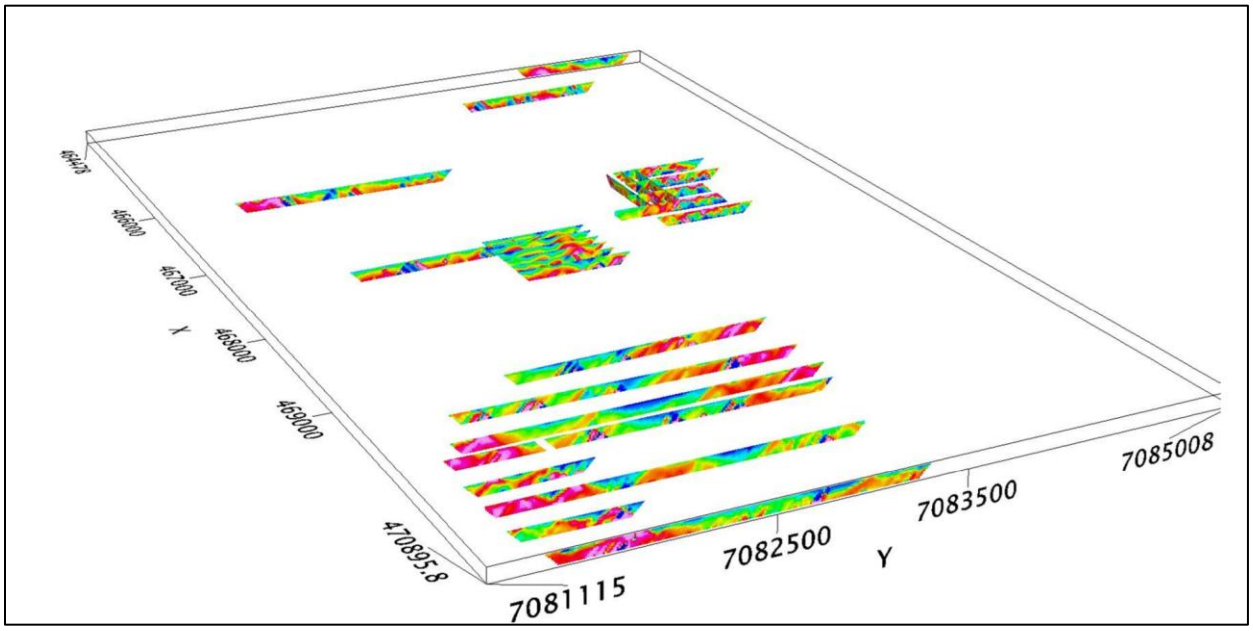

Source: Aurora Geosciences Ltd. (2020)

6.4 Nitra Claim Block Exploration History

Exploration in the Nitra Area dates from the 1900s when Placer gold claims were staked and prospected. Documented exploration on the ground now covered by the Nitra Area includes placer testing, soil sampling, and trenching by Dan Klippert and Breakaway Exploration. Exploration by these two operators is briefly summarized below.

6.4.1 Dan Klippert (DK) 1994-2002

From 1994 to early 2000, Dan Klippert developed access to the Seattle Creek area and tested two unnamed tributaries to Seattle Creek. Testing found that gold distribution is erratic, however, the presence of coarse gold pockets with nuggets up to 7¼ ounces substantially improves the risk of mining erratic gold deposition. Klippert's placer testing indicates that the bulk of the gold in the pay streak ranges from 0.25 to 0.37 g per yard and that when in the paystreak there is little difference in grade when testing 1 yard or 100 yards (Klippert, 1997; Klippert, 2001; Klippert, 2002; Klippert, 2003). Grades can be improved to 0.54 to 2.3 g of gold per yard when test sizes reach 1,000 yards or greater (Klippert, 1995).

Concurrently with the placer exploration, Dan Klippert was also looking for the hard rock source to the placer gold that he was finding in the tested unnamed tributaries to Seattle Creek. The DCK claim block was subsequently staked to cover the potential source rocks to these gold-bearing unnamed tributaries.

From 1996 to 2000, Dan Klippert explored the DCK quartz claims with soil surveys followed up with trenching and bedrock sampling. A total of 382 soil samples were collected which identified numerous Au-in-soil anomalies. Eleven (11) of the soil samples ranged from greater than 75ppb up to 170ppb Au. A total of 42 rocks were sampled, one which notably assayed 10.6 g/t Au, 246 g/t Ag, 21.2%Pb, Sb >10,000 ppm and >10,000 ppm As.

A summary of the placer testing carried out by Dan Klippert is given in Table 6-15. A summary of the quartz claim exploration carried out by Dan Klippert is given in Table 6-16. The location of the DCK quartz claims soil locations is shown in Figure 6-8. Au-in-soil anomalies are shown in Figure 6-9 and arsenic-in-soil anomalies are shown in Figure 6-10.

Table 6-15: Unnamed Tributary Creek Placer Testing

Test Area (*)	Test Size (yards)	Gold Grade (g/yard)	Largest Nugget (ounces)	Unnamed Tributary Creek
1995-1	2000	2.1	7.25	West
1995-2	1000	2.3	0.75	West
1995-3	1000	0.54	fine gold	West
1995-4	1	0.34	fine gold	West
1995-6	1	0.25	fine gold	West
1995-7	1	0.32	fine gold	West
1996-1	1.5	0.125	fine gold	East
1996-2	1.5	0.19	fine gold	East
1996-3	1.5	0.18	fine gold	East
1996-4	1.5	0.20	fine gold	East
1996-5	1.5	0.25	fine gold	East
1996-6	1.5	0.17	fine gold	East
1996-7	1	0.13	fine gold	East
1996-8	1	0.17	fine gold	East
1996-9	1	0.15	fine gold	East
1997-1	100	0.37	fine gold	West
2001-A**	100	0.17	fine gold	West
2001-B**	100	0.21	fine gold	West
2001-C**	100	0.19	fine gold	West
2002-A	100	0.25	fine gold	East
2002-B	100	0.35	fine gold	East
2002-C	100	0.25	fine gold	East
2003-1	100	0.04	fine gold	West

Test Area (*)	Test Size (yards)	Gold Grade (g/yard)	Largest Nugget (ounces)	Unnamed Tributary Creek
2003-2	100	0.05	fine gold	West
2003-3	100	0.1	fine gold	West

Notes:

*1995-5 only sand and no gravels were exposed in this test pit.

**2001 test pits did not reach bedrock Anomalous.

Source: Banyan Gold (2025)

Table 6-16: Dan Klippert Hard Rock Exploration Summary

Year	Soils	Rocks	Trenching	Report
1996	178	2	n/a	YMEP 96-070
1997	61	4	n/a	YMEP 97-003
1998	38	15	4 trenches (183 m)	YMEP 98-014
1999	40	22	4 trenches*	YMEP 99-005
2000	65	n/a	n/a	YMEP 2000-021

Notes:

*Trenches were re-excavated in 1999 for additional sampling and mapping.

Source: Banyan Gold (2025)

Figure 6-8: Location of Dan Klippert's Placer Test Pits and Soil Samples

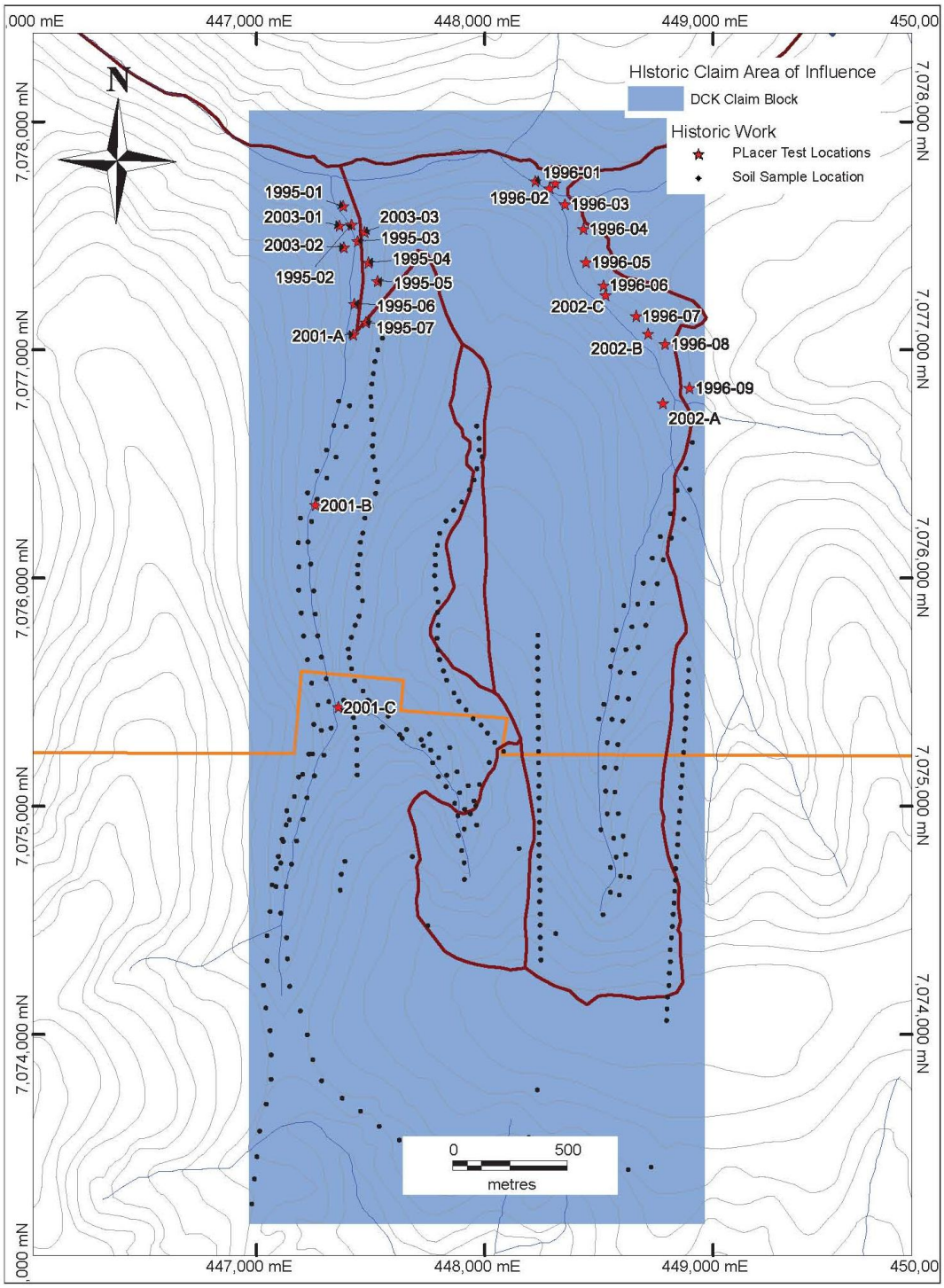

Source: Banyan Gold (2025)

Figure 6-9: Location of Dan Klippert's Soil Samples Showing Au-In-Soil Assay Results

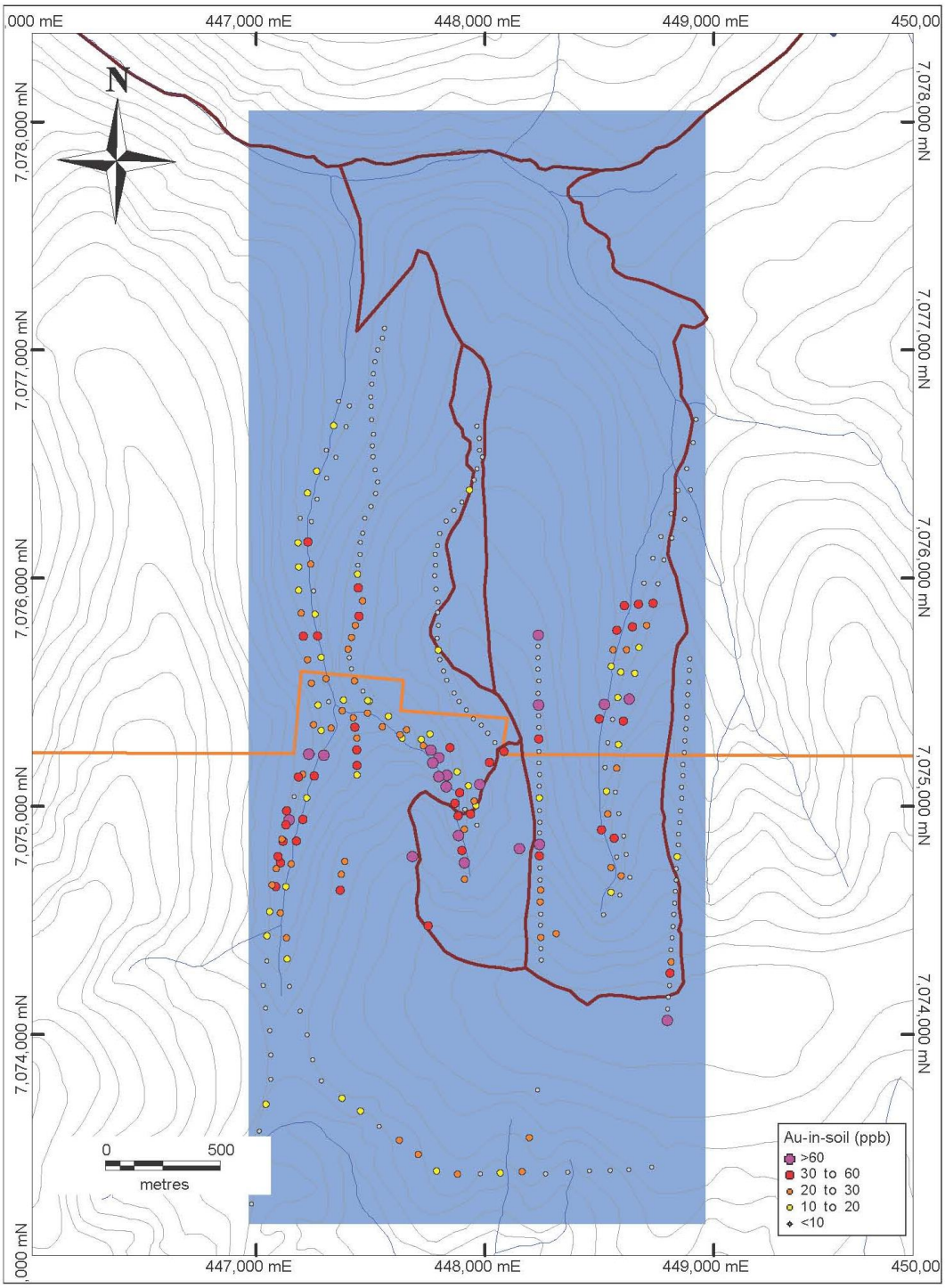

Source: Banyan Gold (2025)

Figure 6-10: Location of Dan Kilppert's Soil Samples Showing As-In-Soil Assay Results

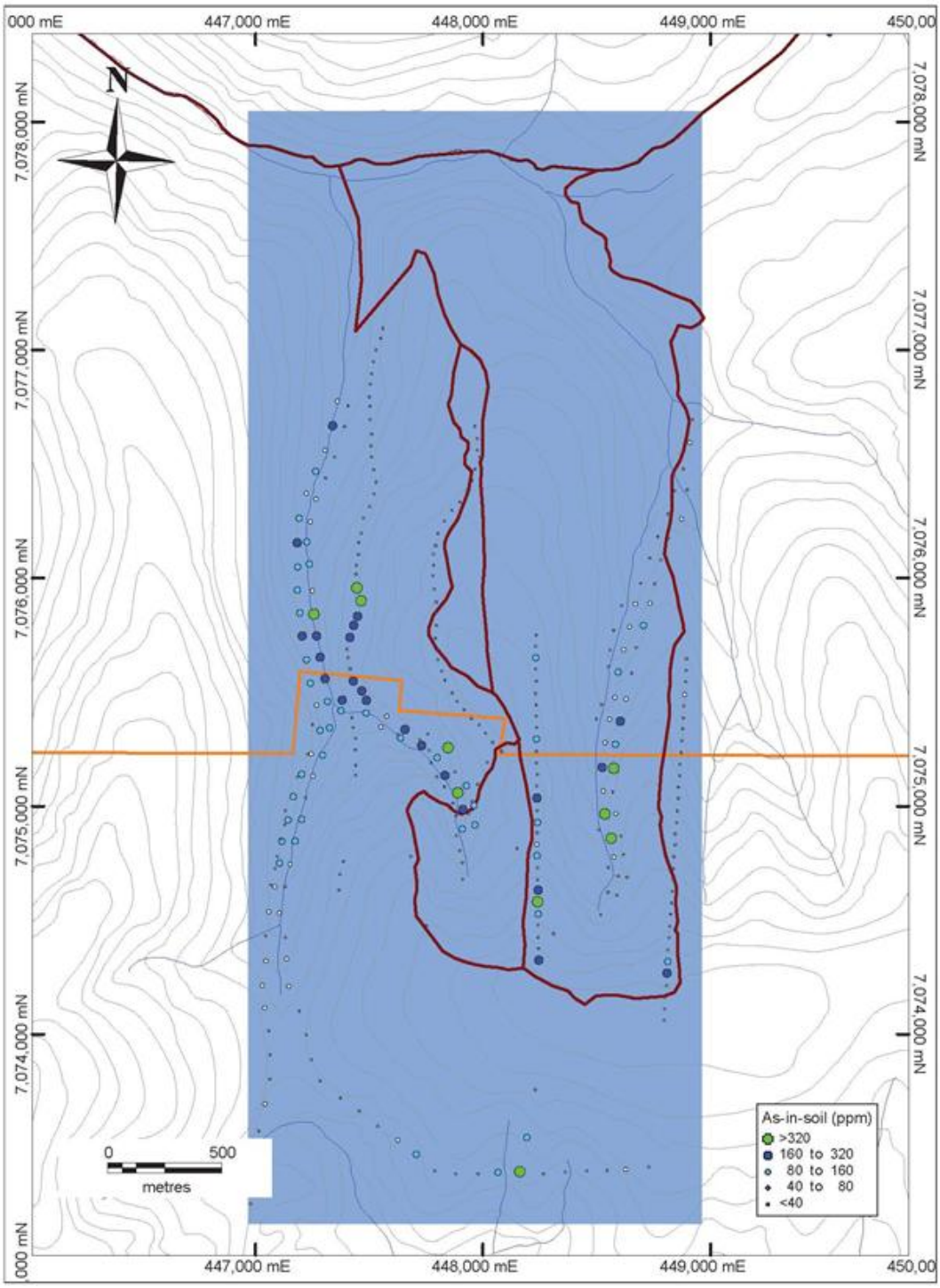

Source: Banyan Gold (2025)

6.4.2 Goldstrike Resources Ltd. (GR) 2011

In 2011, Goldstrike Resources Ltd. Collected 1,326 soil samples from ridge, spur and contour traverses on ground now covered by the Nitra Area. Au-in-soil values up to 60 ppb Au were collected. The location of the soil samples collected are shown in Figure 6-11.

Table 6-17: Goldstrike Exploration Work Summary

Year	Company	Soils	Rocks	Geophysics	Drilling	Source
2011	Goldstrike Resources	1,326	16	n/a	n/a	Benz (2012) AR: 95931

Source: Banyan Gold (2025)

Figure 6-11: Location of All Historic Soil Samples Across the Nitra Area

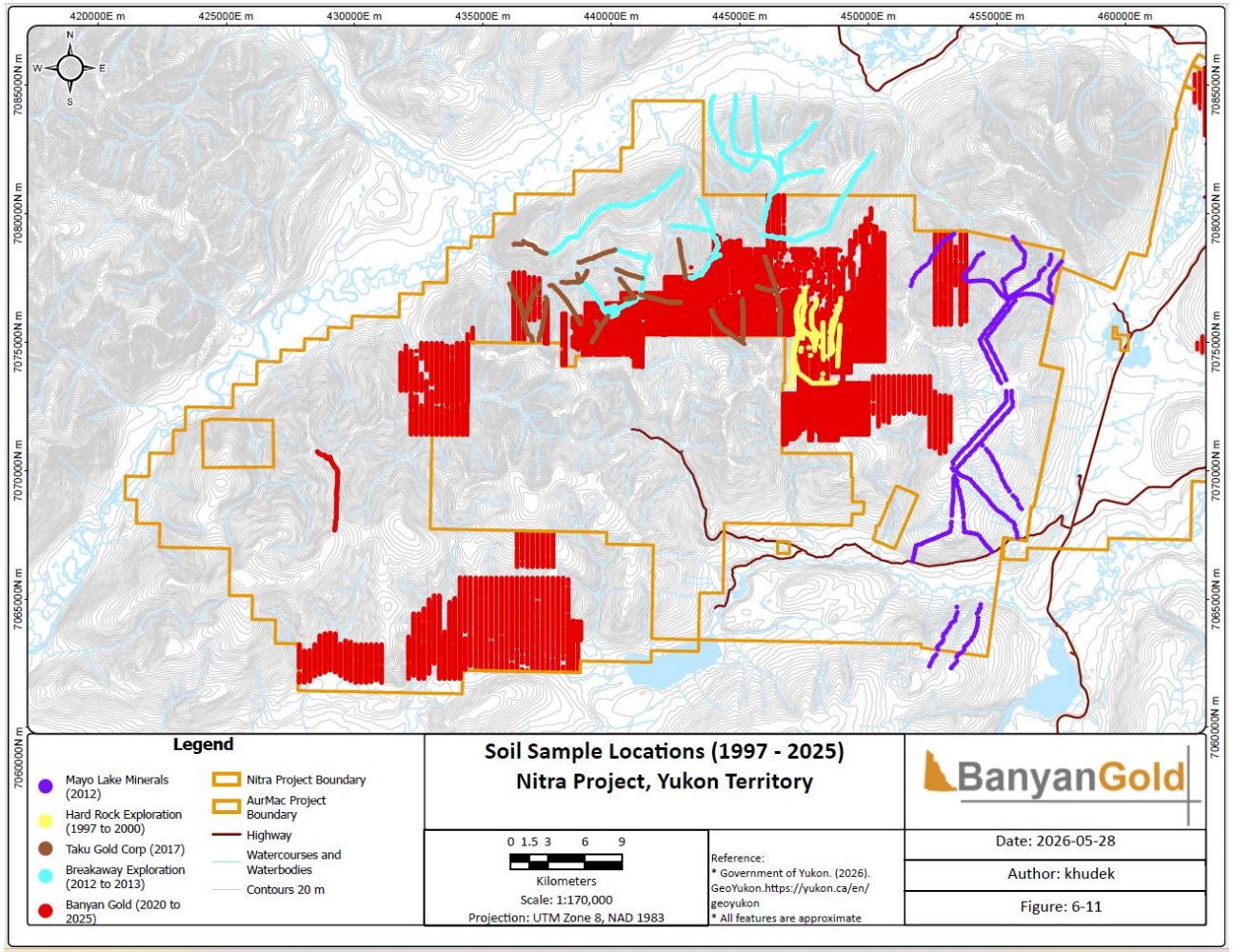

Source: Banyan Gold (2026)

6.4.3 Mayo Lake Minerals (MLM) 2012

In February and March 2012, Mayo Lake Minerals had an airborne magnetic geophysical survey flown over the Trail-Minto claim group. The survey was flown using a Bell 206 BIII jet ranger at 150 meter spacing with an average survey flight at 32 meters above ground for a total of 803 line kilometers. Lineations were plotted from these surveys. The location of the grid is shown in Figure 6-12.

Later in 2012, MLM added a ridge and spur type reconnaissance soil sampling program after a geophysical interpretation of the data by Geo Digit-Ex (GDX) resulted in areas to target. Four hundred ninety two soil samples were collected along sixteen transects, ten silt samples were collected, and ten rock samples were taken by Breakaway Exploration Inc. and MLM personnel. Location of the samples are shown in Figure 6-13. Samples were processed by Acme Analytical Laboratories Ltd. In Whitehorse and analyzed by Becquerel Laboratories Inc. in Mississauga Ontario using neutron activation for a suite of 35 elements including Au and Ag. Rock samples were also analysed using ICP-MS with a 4-acid digestion by Acme Analytical Laboratories Ltd. Anomalous Ag-Sb values were found near the Roaring Fork Stock.

Figure 6-12: 2012 Flight Path of MLM Magnetic Geophysical Survey

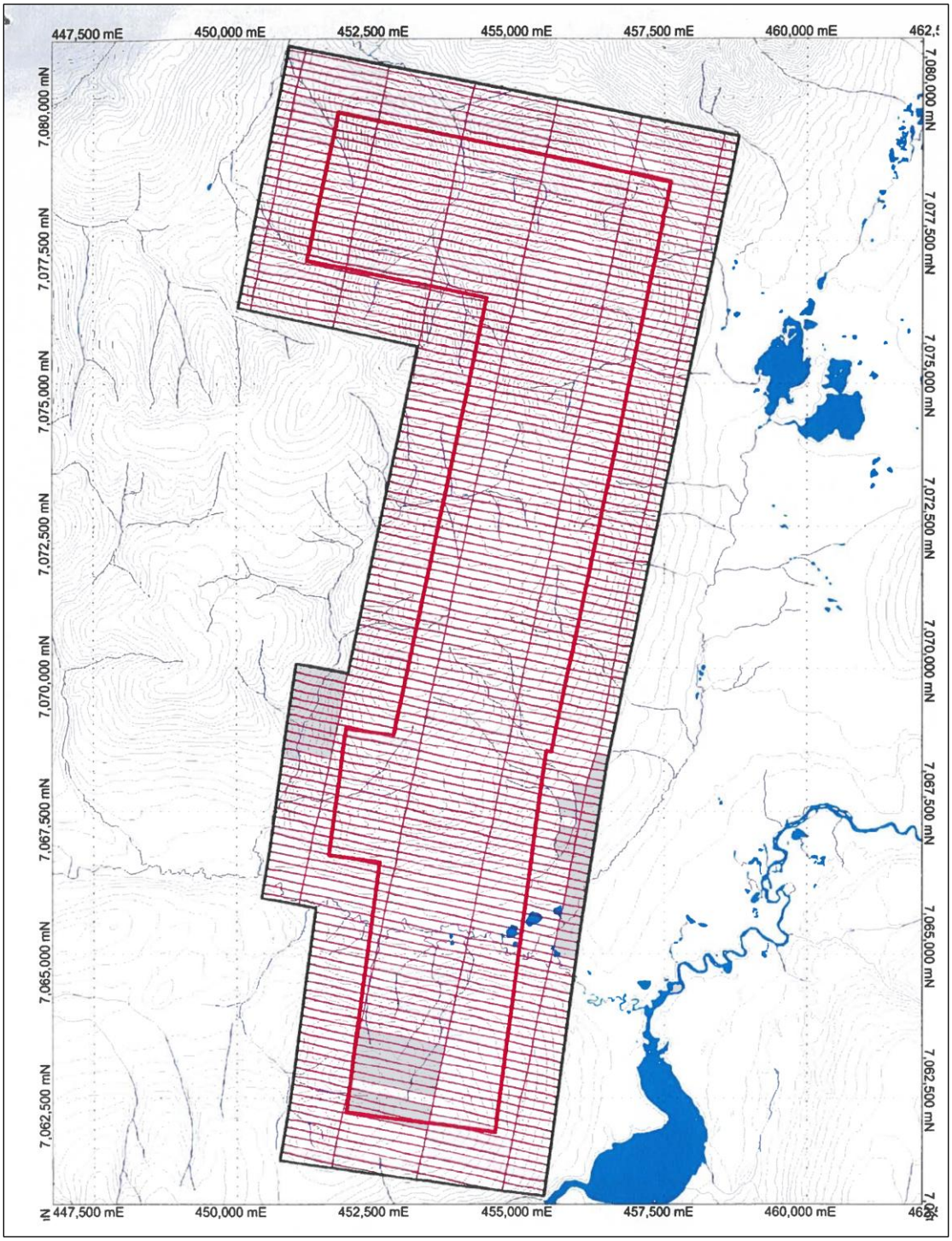

Source: Sutherland and Rampton (2012a)

Figure 6-13: MLM 2012 Soil, Silt and Rock Geochemical Samples

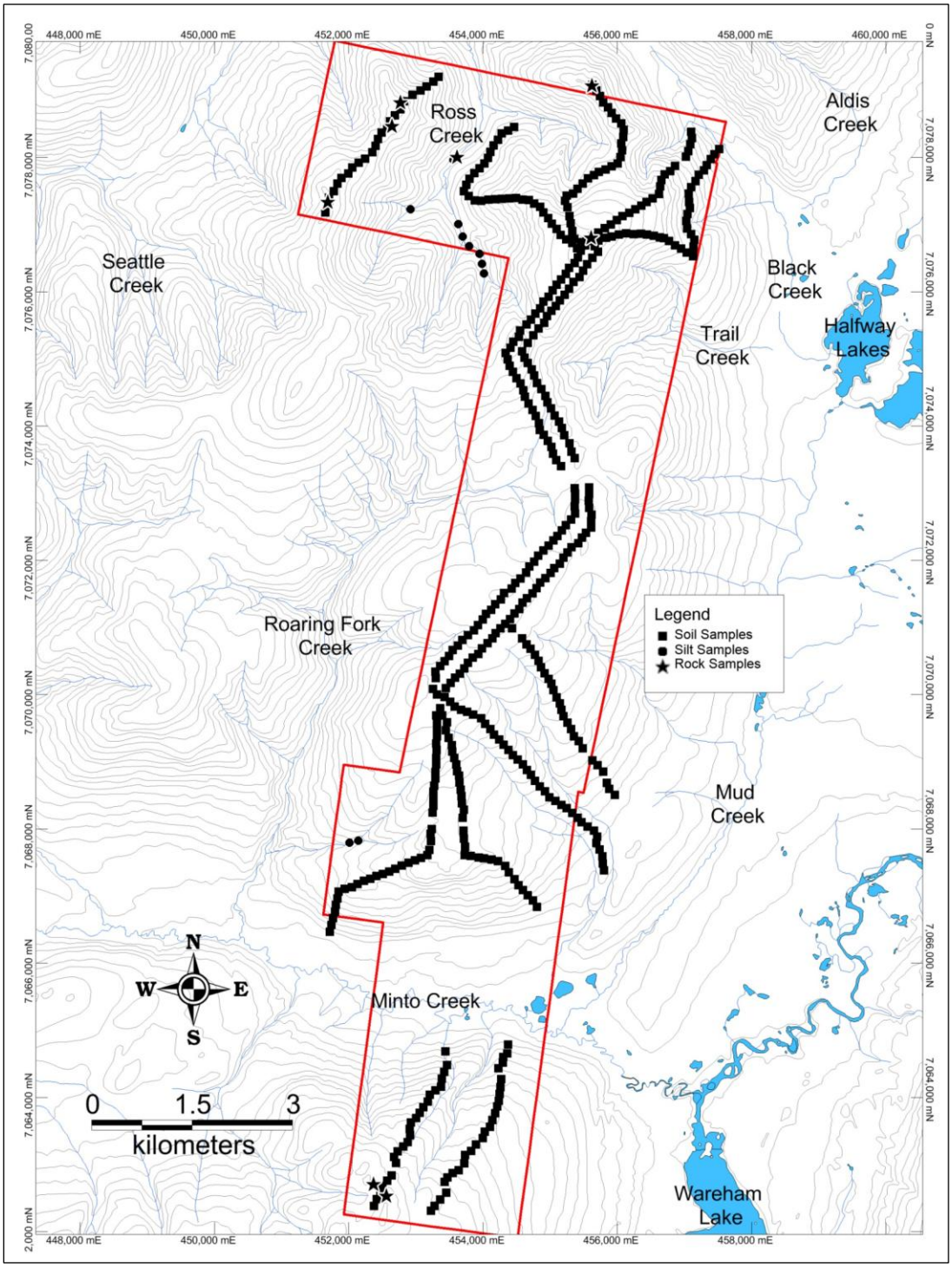

Source: Sutherland and Rampton (2012a)

In 2015, LML completed two new targeting soil grids on the Trail-Minto Claim group with sample spacings 60 m x 120 m at the Trail and Roaring Forks prospects total 481 samples shown in Figure 6-14. These samples were following up on anomalies from the 2012 reconnaissance sample program. Samples were prepared at Bureau Veritas Ltd in Whitehorse and analyzed in Vancouver using ICP-MS after aqua regia digestion for 36 elements including Au and Ag. Samples were re-analysed using Neutron activation analysis for 35 elements at Maxxam Laboratories. Roaring Fork had several north-south Au-As-Sb anomalies to the north. The Trail prospect had an Au-Sb-As on the western grid that corresponds to the location of two intersecting geophysical lineations while the eastern grid shows a distinct north-south trending Au anomaly.

Figure 6-14: 2015 MLM Soil Geochemical Sample Locations

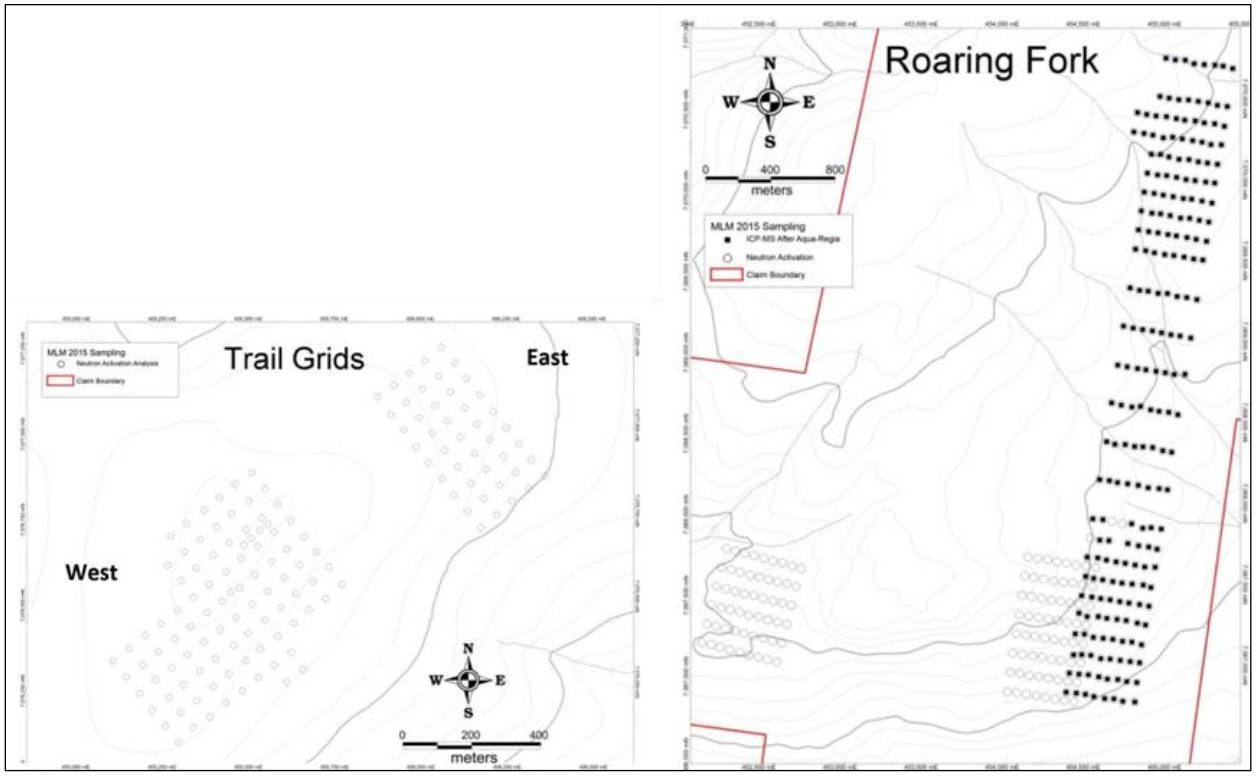

Source: Sutherland and Rampton (2016)

The Roaring Forks grids in 2016 expanded the 2015 targeting grids with 316 samples (Figure 6-15). C horizon soils were taken, or in areas where C horizon was sparse, nonexistent or frozen, B horizon samples. Soil samples were delivered to Bureau Veritas Ltd. preparatory laboratory in Whitehorse, YT. One line of control samples from Trail-Minto grids were sent to Bureau Veritas Ltd. in Vancouver B.C to undergo ICP-MS analysis after aqua regia digestions for 36 elements. The remaining samples were sent for neutron activation analysis (“INAA”) at Maxxam Laboratories Inc. for 35 elements. The gold values show discontinuous N-S linear anomalies up to 1.5 km in length.

Figure 6-15: 2016 MLM Soil Geochemical Sample Locations at Roaring Fork

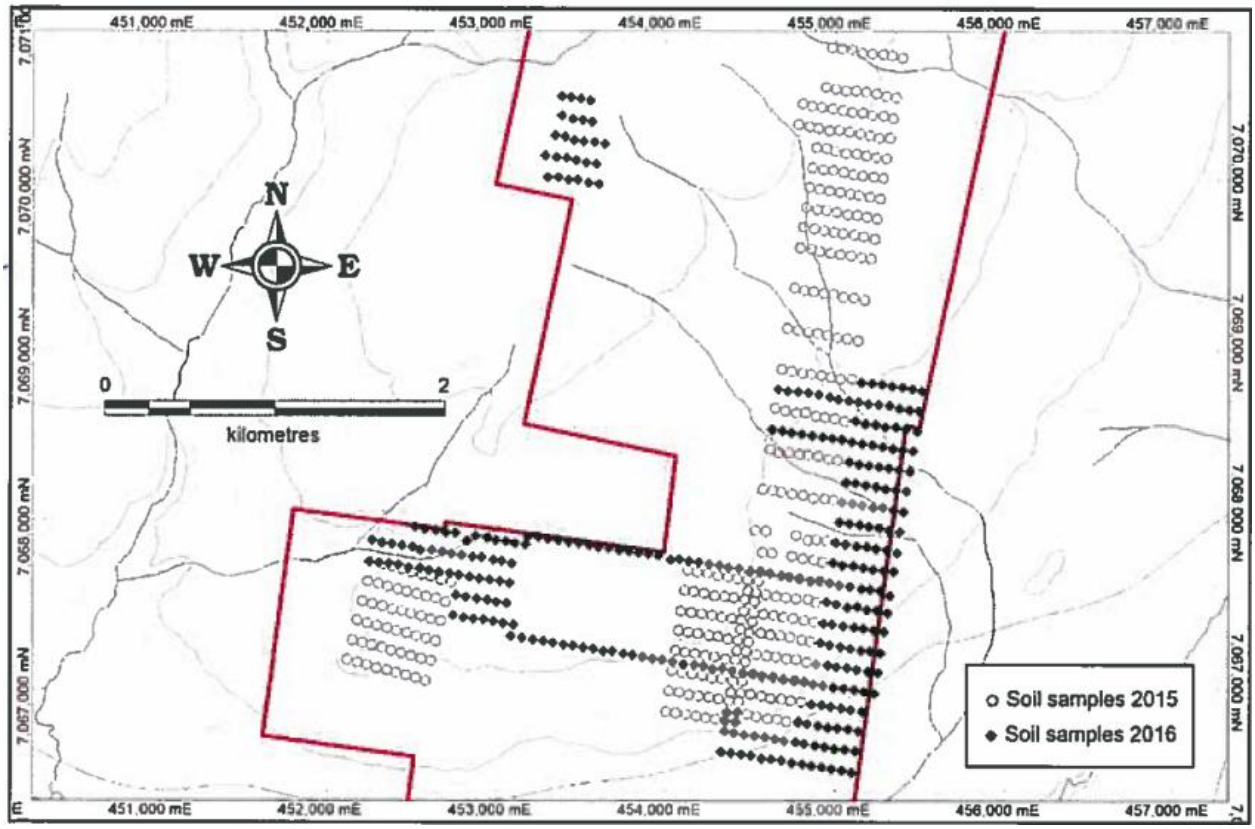

Source: Sutherland and Rampton (2016)

In 2018, MLM contracted Dahrouge Geological Consulting Ltd. to complete ground magnetic surveys. Sixteen lines were completed ranging from 0.6 km to 2.9 km and were spaced 100 m apart oriented at 103°(Figure 6-16a). The purpose was to cut across the long axis of the Roaring Fork Stock and interpreted structures from an earlier airborne geophysical survey. The magnetic data corroborates the earlier survey but at greater resolution (Figure 6-16b). Potential apophysis determined by magnetic lows coincide with scattered groups of anomalous gold in soil geochemistry from previous surveys.

Figure 6-16: Ground Magnetic Geophysical Survey Completed for MLM in 2018 Showing the Lines (a) and the Resulting Total Magnetic Intensity (b)

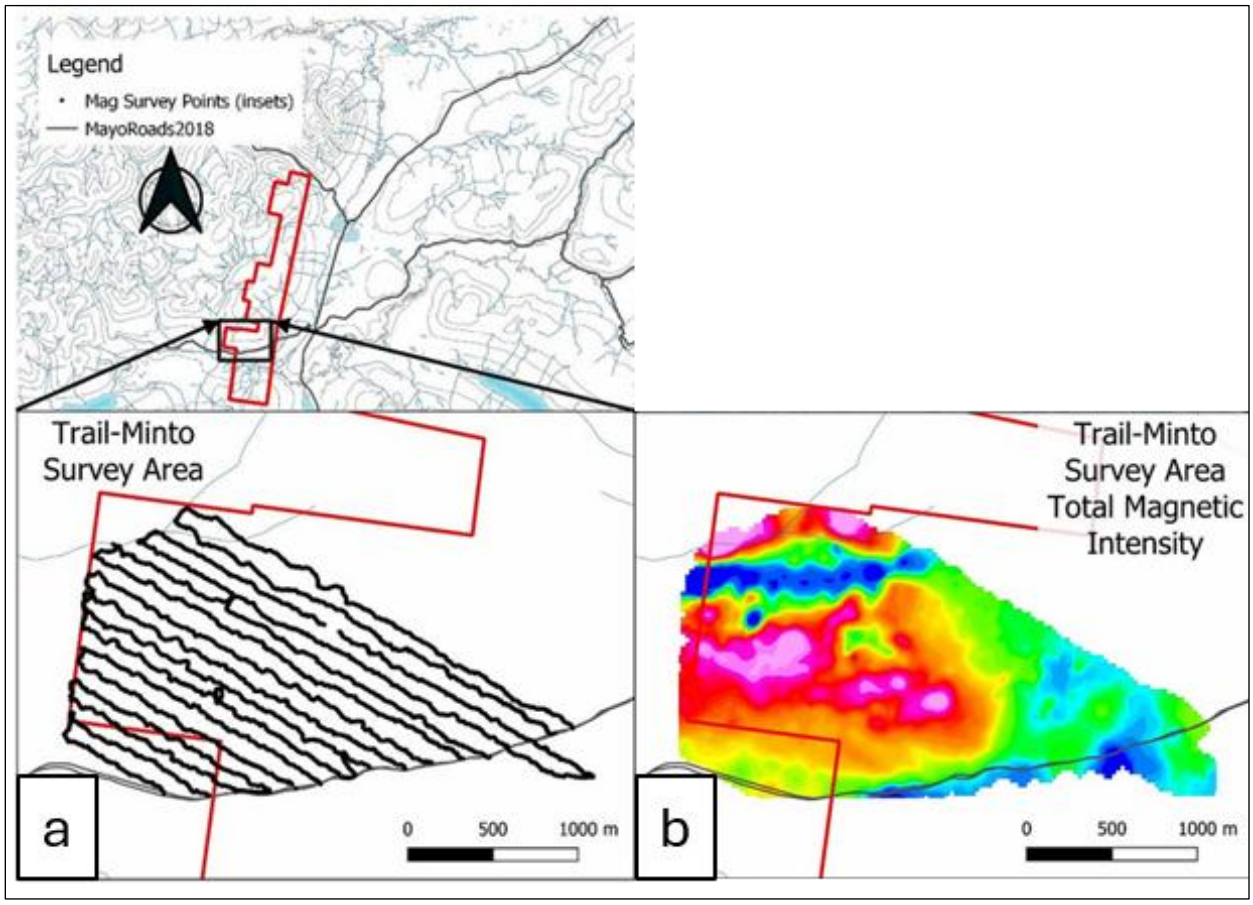

Source: Sutherland (2018)

In 2019, a 300 m line ground IP/Resistivity survey was completed in 3 segments by Kryotek on behalf of MLM. This was to define the contact under the Roaring Fork Stock for targeting with a backpack drill. The backpack drill was trialed on the Trail-Minto property and could drill up to 3 m depth. Samples were collected off of the auger drill bit while drilling through overburden, and through bedrock using a one-way sample collector attached to the end of the drill string. It collected a mix of rock chips and fine material which were sent to Bureau Veritas Ltd and underwent a ICP-MS analysis after aqua regia digestion of 36 elements and Fire assay for Au, Pt and Pd. Location of 2019 work is shown in Figure 6-17a with the composite profile of the resistivity lines shown in Figure 6-17c and gold in the drill assays is shown in Figure 6-17b.

Figure 6-17: MLM 2019 Work Area (a) with Assays from Backpack Drill Holes (b) and Resistivity Composite (c)

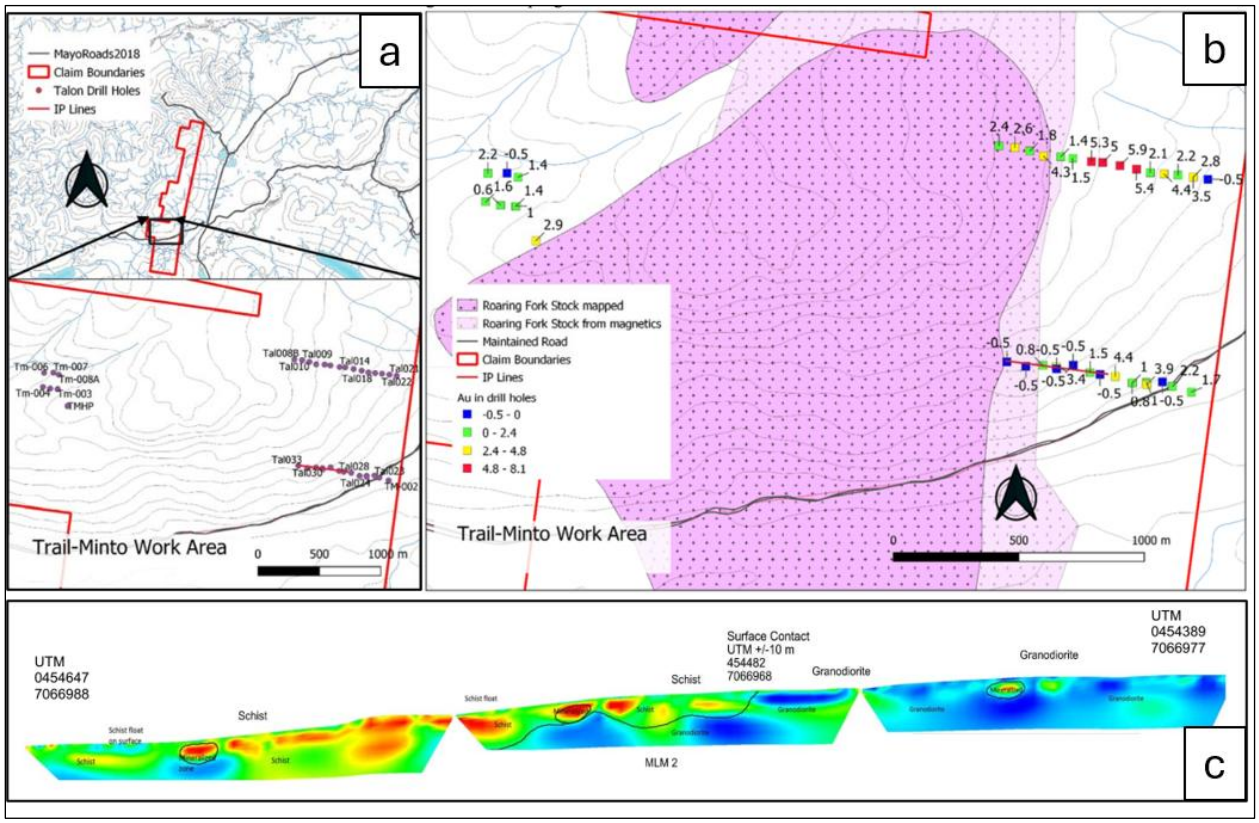

Source: Sutherland (2019)

Table 6-18: Mayo Lake Minerals Exploration Work Summary

Year	Company	Soils	Silts	Rocks	Geophysics	Source
2012	Mayo Lake Minerals	492	10	10	Airborne Magnetic	AR: 96266 AR: 96585
2015	Mayo Lake Minerals	481	n/a	n/a	n/a	AR: 96928 YMEP 2015-029
2016	Mayo Lake Minerals	316	n/a	n/a	n/a	AR: 97025 AR: 97035
2018	Mayo Lake Minerals	n/a	n/a	n/a	Ground Magnetic	YMEP 2018-066
2019	Mayo Lake Minerals			34 Backpack Drill	Ground IP/Resistivity	YMEP 2019-015

Source: Banyan Gold (2026)

6.4.4 Breakaway Exploration (BE) 2012-2013

In 2012, Breakaway Exploration collected 551 reconnaissance ridge and spur deep-auger-type soil samples on open Crown land north of the Gold Dome Property (Fekete and Huber 2012). Excellent Au-in-soil values up to a maximum of 259 parts per billion gold (ppb Au) and coincident anomalous arsenic and silver values were obtained from a ridge in the southeast part of the project area as well as silver values up to 3.5 grams per tonne silver (g/t Ag) on a ridge in the northern part of the project area.

In 2013, 32 samples from a small grid over the gold cluster were taken and clearly defined a gold trend over 400 metres (Fekete and Huber, 2013). The location of the soil samples collected are shown in Figure 6-11.

A summary of exploration work completed by Breakaway Exploration on the Nitra Claim Block can be found in Table 6-19.

Table 6-19: Breakaway Exploration Work Summary

Year	Company	Soils	Rocks	Geophysics	Drilling	Source
2012	Breakaway Exploration	551	n/a	n/a	n/a	None; Referenced in Fekete (2013)
2013	Breakaway Exploration	32	n/a	n/a	n/a	Fekete (2013)

Source: Banyan Gold (2025)

6.4.5 Taku Gold Corp. (TG) 2017

In 2017, Taku Gold Corp. collected 538 soil samples from 21 ridge and spur traverses on ground now covered by the Nitra Area. Au-in-soil values up to 111 ppb Au were collected as well as coincident anomalous gold and arsenic values including samples grading 108 ppb Au and 533 ppm As, and 68 ppb Au and 288 ppm As (Fekete and Huber, 2017).

The location of the soil samples collected are shown in Figure 6-11.

A summary of exploration work completed by Taku Gold Corp on the Nitra Claim Block can be found in Table 6-20.

Table 6-20: Taku Gold Exploration Work Summary

Year	Company	Soils	Rocks	Geophysics	Drilling	Source
2017	Taku Gold	538	n/a	n/a	n/a	YMEP 17-041

Source: Banyan Gold (2025)

7 GEOLOGICAL SETTING AND MINERALIZATION

7.1 Geological Setting

The AurMac and Nitra properties lie in the western Selwyn Basin, an epicratonic basin developed in a divergent margin setting established as the result of the neo-Proterozoic rifting along the North American margin (Ross, 1991; Colpron et al., 2002). The major stratigraphic units making up the Selwyn Basin in the McQuesten River area are the Late Proterozoic to Cambrian Hyland Group, the Devonian to Mississippian Earn Group and the Mississippian Keno Hill Quartzite (Murphy, 1997; Mair et al., 2006) (Figure 7-1). The Earn and the Basal Quartzite members of the Keno Hill Quartzite were in turn intruded by a number of originally laterally continuous mafic sills of metre-scale to hundred-metre-scale thickness (Murphy, 1997). Murphy (1997) estimates the age of these sills to be contemporaneous with the mid-Triassic Ogilvie Mountain sills of Mortensen and Thompson (1990).

Jurassic convergence between the North American and Farallon plates led to the collision of outboard terranes with the continental margin, which resulted in northward thrusting and low-grade metamorphism of Selwyn Basin strata (Monger, 1993). In the Mayo region, the Jurassic-Cretaceous Robert Service Thrust (RST) (Murphy and Héon, 1995) juxtaposes Hyland Group rocks against the Keno Hill Quartzite and the underlying Earn Group rocks. North of the Robert Service Thrust, but of roughly the same age, the Tombstone Thrust Sheet was thrust northward and protrudes structurally beneath the RST (Roots, 1997; McTaggart, 1960). Both these structures were in turn folded by a period of transpressional deformation creating the McQuesten Antiform, which plunges to the southwest (Mair et al., 2006; Murphy, 1997). With waning deformation across the orogen by the mid-Cretaceous, emplacement of a series of northwardly-younging, orogen-parallel, felsic to intermediate plutonic suites occurred between 112 and 90 Ma (Mortensen, 2000). A second suite of intrusive rocks, the McQuesten Intrusions of 64-67 Ma, locally exploited the existing structural weakness in the axis of the McQuesten Antiform (Murphy, 1997).

Murphy (1997) showed that the Robert Service Thrust, separating the Mississippian – Devonian units to the north from the overthrust Pre-Cambrian rocks in the south, runs through the southwestern part of the McQuesten Claim block in between the Powerline and Airstrip Zones.

Murphy (1997) also showed that the area lies along the hinge of the McQuesten Anticline, mapped as result of wider regional structural interpretation. The area is part of a wider district of Au-W-Sn mineralization commonly developed in skarn around or in quartz monzonite of the Tombstone Suite Intrusive rocks.

Figure 7-1: Regional Geology Map (from Yukon Geological Survey, 2020)

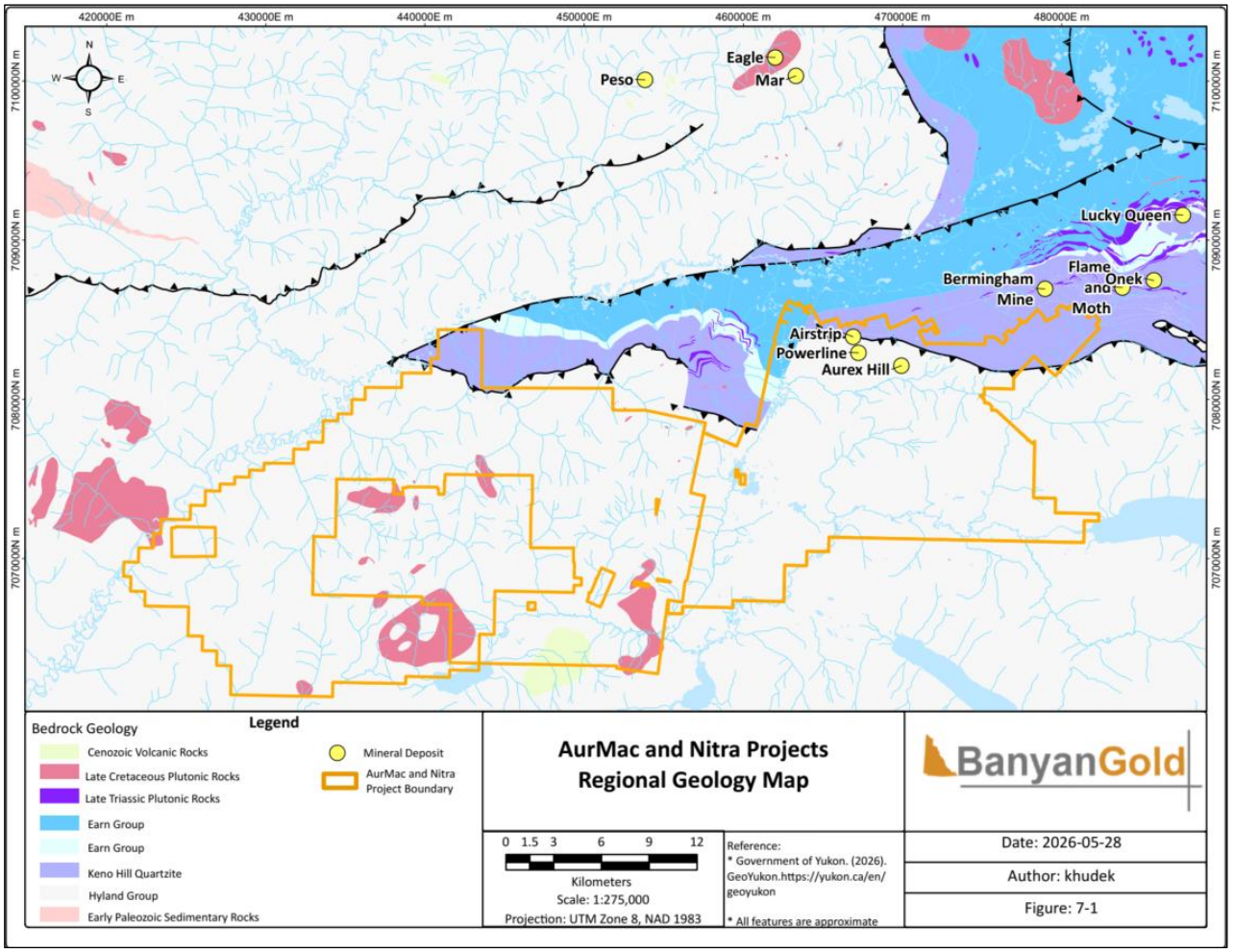

Source: Banyan Gold (2026)

7.2 Property Geology

Most of the AurMac property is low-lying and covered by recent sediments with very little outcropping rock therefore making it difficult to be certain of the underlying geology without drilling. In 2000, Newmont Exploration published a property geology map that was produced from sparsely distributed outcrops and airborne EM resistivity/conductivity surveys (Figure 7-2).

The current knowledge of property geology has been synthesized from a combination of drill core lithological descriptions, their corresponding geochemical assays, and cross-section interpretations.

7.2.1 Airstrip Zone Geology

The Airstrip Zone area was recently included as part of a new wider geologic mapping initiative in the Keno District (Read et al., 2020). It is now recognized that the geology in the Airstrip Zone can be correlated with the Sourdough Hill member of the Keno Hill Quartzite. The significance of correlating the Airstrip Zone stratigraphy with the upper Sourdough Hill Member is that it infers the Robert Service Thrust Fault Zone must lie further to the south than previous interpretations, and the massive Basal Quartzite member of the Keno Hill quartzite, which is host to the Keno Hill silver – lead – zinc mineralization, must lie at depth beneath the South McQuesten valley to the north.

In the Airstrip Zone, the Sourdough Hill member consists of repeated cycles of non-calcareous rocks (GSCH1 & GSCH2) separating assemblages of mixed calcareous and non-calcareous rock types (CAL1 & CAL2) which overlay a thinly bedded graphitic quartzite (QTZT - Upper Quartzite). A sequence of graphite-, sericite-, and chlorite-sericite schist and siliceous equivalents may intervene between the top of the Upper Quartzite (QTZT) and the first mixed assemblage of limey and non-limey rocks (CAL2). All the above units are locally intruded by felsic dykes and sills (QFP1, QFP2 & QFP3). Gold mineralization is associated with pyrrhotitic retrograde skarn-like assemblages found in discrete horizons within the calcareous rocks (CAL1 & CAL2), quartz-arsenopyrite-pyrite veins seen cross-cutting all lithologies, and with the siderite-base metal veins and breccias cross-cutting all lithologies.

An example of a typical lithological log through the Airstrip Zone stratigraphy is shown in Figure 7-3. A detailed description of the rock types that are encountered in the Airstrip Zone are given below:

- **ASCH (**Andalusite (chiastolite) schist) is typically dark-grey to black graphitic schist lacking siliceous laminae. Andalusite porphyroblasts are present as slender grey-white prisms or splays of prisms up to 4 mm long with commonly darkened cores. The porphyroblasts are retrograded to sericite. The rock is non-calcareous and does not react to dilute HCl. This rock type occurs in the QTZT (Upper Quartzite), GSCH1, GSCH2, CAL1 & CAL2 domains;

- **CASI** (Calc-silicate schist) is fine-grained and laminated to banded with various shades of green including the “sickly” green associated with the presence of fine-grained granular epidote-clinozoisite. It typically has local lenses up to a few centimeters in thickness which

are calcite-bearing. Rock may react to dilute HCl. This rock type occurs in the CAL1 and CAL2 domains;

- **CLSR** (Chlorite-sericite schist): various shades of green (not grey) and does not have the "sickly" green tinge associated with the presence of epidote-clinozoisite; typically, siliceous and non-calcareous; occurs in the GSCH1, GSCH2, CAL1 & CAL2 domains;

- **GSCH** (Graphitic schist): typically, dark-grey to black and lacks siliceous lamina; non-calcareous and does not react to dilute HCl; occurs in the GSCH1, GSCH2, CAL1 & CAL2 domains;

- **LMST** (Limestone): crystalline (<0.5 mm) and comes in shades of white, buff, light to dark-grey and green; composed mainly of calcite and always reacts vigorously to dilute HCl; may include thin (mm-scale) phyllitic to schistose partings of graphitic, where grey, or sericitic, where white to buff, schist; occurs in the CAL1 & CAL2 domains;

- **QFP** (Aplite): buff, cream, light grey-green or white; consists of sugar-textured quartz and feldspar which may be altered to clay minerals; non-foliated (post-tectonic) and may crosscut pre-existing foliation in the phyllite or schist host rock; typically dips more steeply than the foliation of the enclosing host rock in cross-sections; occurs in the QFP1, QFP2 & QFP3 domains;

- **QTZT** (Quartzite): thinly bedded graphitic quartzite; occurs in the QTZT (Upper Quartzite), GSCH1, GSCH2, CAL1 & CAL2 domains; referred to as the Upper Quartzite when encountered after the lowest calcareous mixed assemblage (CAL2) of the Sourdough Hill member; and

- **SKARN** (Skarn): coarse-grained (>2 mm) with quartz, sieve textured (poikiloblastic) calcite, locally radiating sheaves of actinolite-tremolite and >5% sulphides consisting of pyrrhotite minor pyrite, trace arsenopyrite and trace chalcopyrite; characteristically magnetic and scheelite may be present; typically reacts to HCl; occurs in the CAL1 and CAL2 domains.

Figure 7-2: Property Scale Geology Map

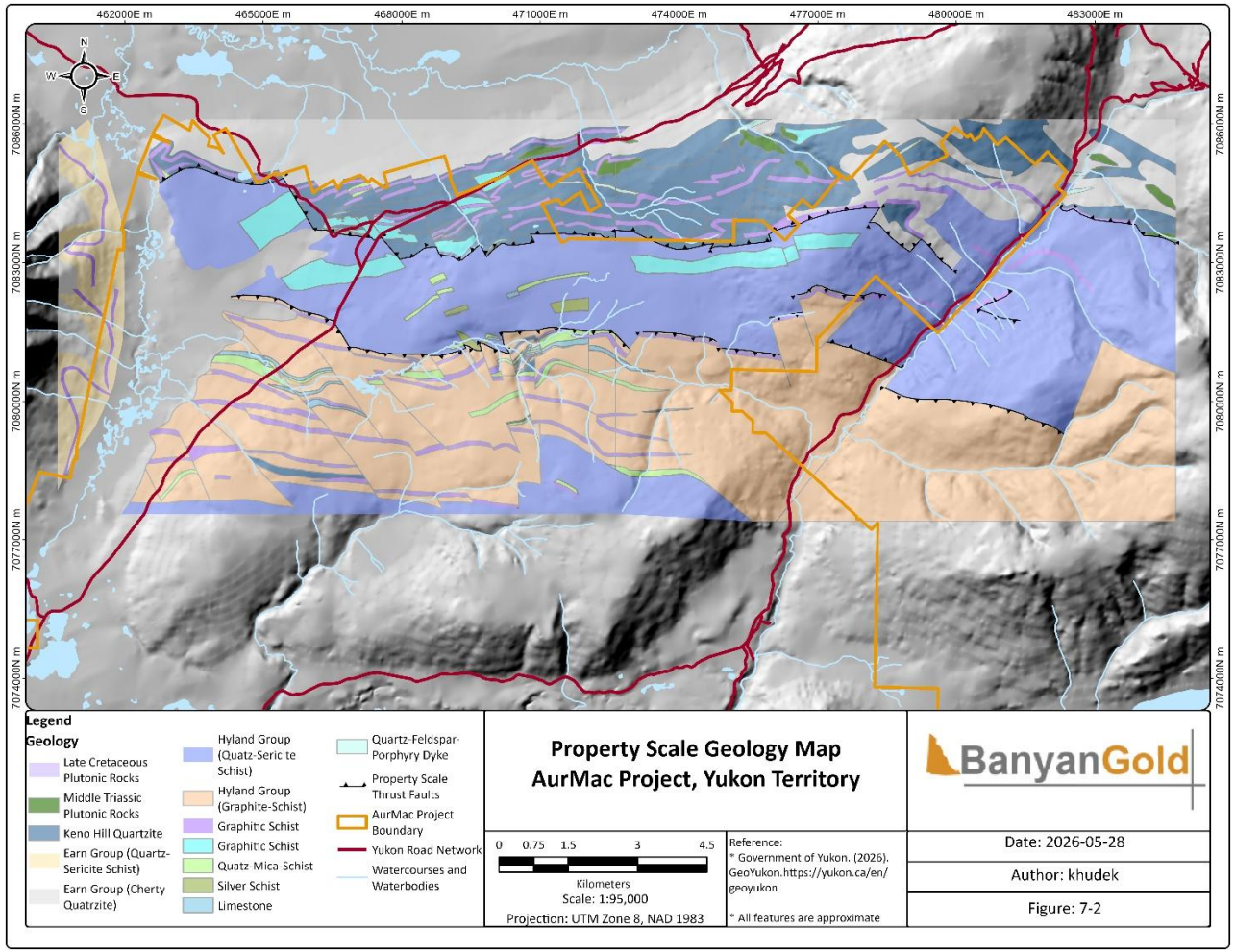

Source: Banyan Gold (2026)

Figure 7-3: AurMac Idealized Geological Stratigraphy

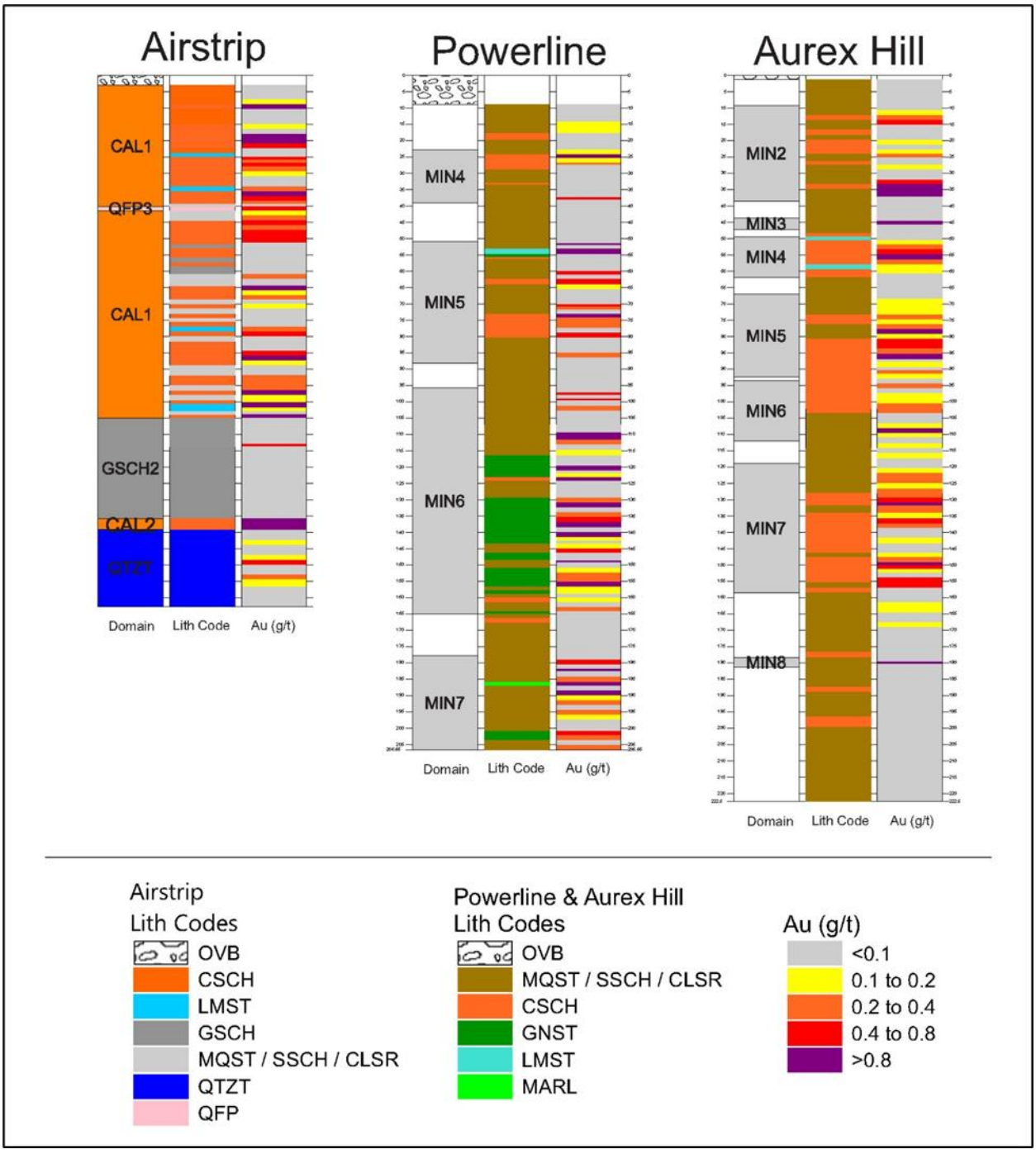

Source: Banyan Gold (2025)

7.2.2 Powerline Zone and Aurex Hill Zone Geology

The current geologic interpretation of the Powerline and Aurex Hill Zones is largely drawn from the drilling that occurred from 2019 to 2024. From this drilling, it appears that similar geology is present in both the Aurex Hill and the Powerline Zones. These zones consist largely of quartz-sericite schists (SSCH), calcareous schists (CSCH), quartzite (QTZT), calcareous mudstone (MARL), limestone (LMST), chlorite schists (CHSCH), chlorite-sericite schists (CLSR), and metabasites (GNST). Foliation measured in oriented core has a dip of 49° and dip-direction of 179° at the Powerline Zone and a dip of 45° towards 156° in the Aurex Hill Zone (Figure 7-4).

Figure 7-4: Stereographic Projection of Discordant Veins and Foliation Orientations

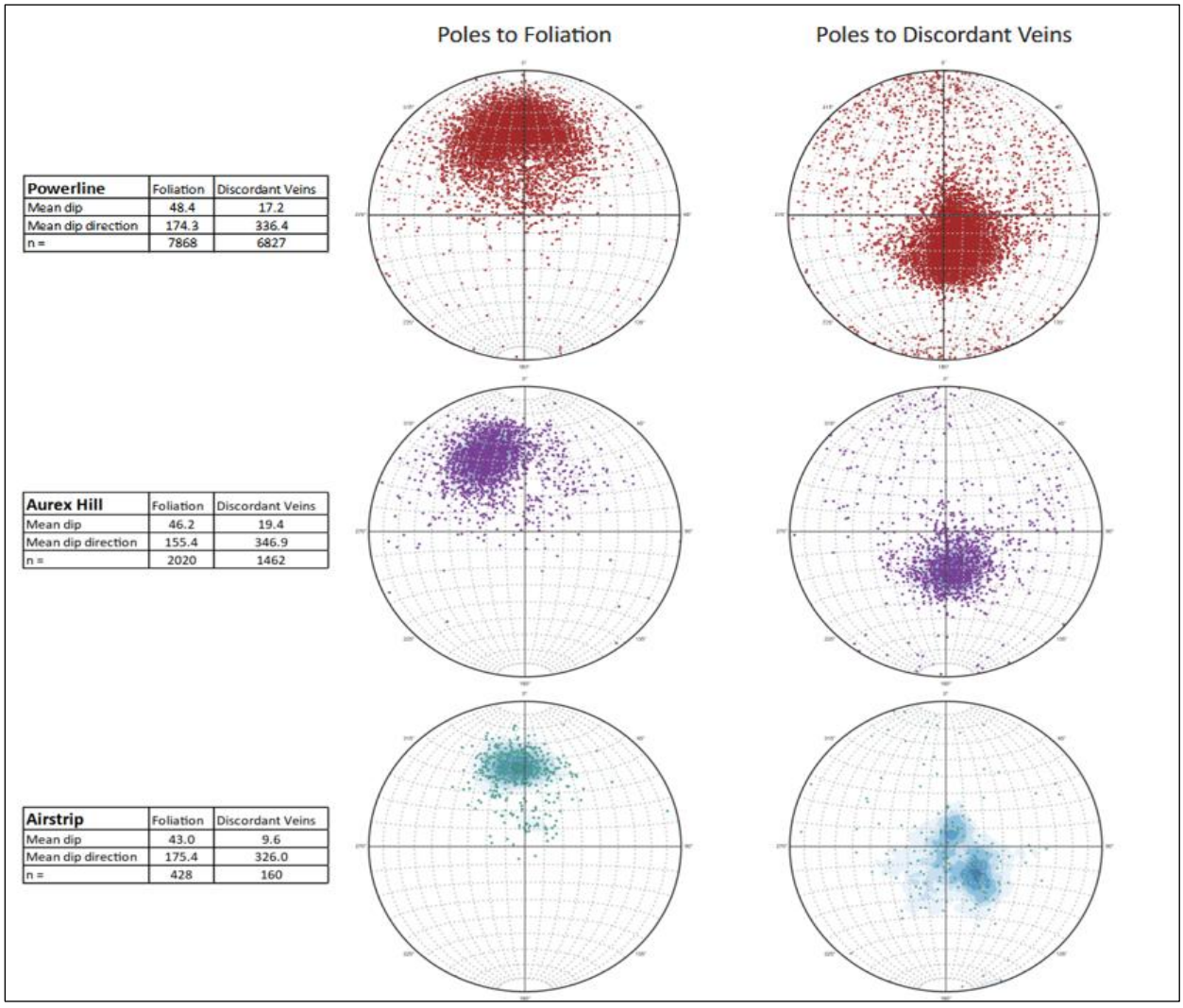

Source: Banyan Gold (2025)

Gold mineralization is associated with low angle quartz-sulphosalt-arsenopyrite veins seen cross-cutting all lithologies and with pyrrhotitic retrograde skarn-like assemblages found in discrete horizons within calcareous rocks. Discordant veining measured in oriented core dips 17° with a dip-direction of 336° at the Powerline Zone and dips 19° towards 347° at the Aurex Hill Zone (Figure 7-4).

An example of a typical lithological log through the Powerline Zone and Aurex Hill Zone stratigraphy is given in Figure 7-3. A detailed description of the rock types that are encountered in the Powerline Zone and Aurex Hill Zone are given below:

- **CSCH (**Calcareous Schist): fine-grained and comes in shades of grey to blue-grey; weak to moderately vigorous reaction to acid;
- **GNST** (Greenstone): dark green, massive, and dominantly magnetic; occurs in conformable lenses and sills with sharp contacts; composed of fine to medium-grained actinolite, chlorite, magnetite, and porphyritic hornblende with minor carbonate; lacks quartz lenses and boudins found in siliciclastic units; weak reaction to HCl;
- **CLSR** (Chlorite-sericite schist): various shades of green (not grey) and does not have the "sickly" green tinge associated with the presence of epidote-clinozoisite; typically, siliceous and non-calcareous;
- **CHSCH** (Chlorite Schist): occurs in conformable very fine-grained and banded dark-green and maroon lenses; dominantly magnetic; lacks quartz lenses and boudins found in more siliciclastic units; contains minor carbonate (reacts weakly to HCl);
- **LMST** (Limestone): crystalline (<0.5 mm) and laminated; comes in shades of white, buff, light to dark-grey and green; composed mainly of calcite and always reacts vigorously to dilute HCl; may include thin (mm-scale) phyllitic to schistose partings of graphitic, where grey, or sericitic, where white to buff, schist;
- **MARL** (Calcareous mudstone): Very fine-grained massive carbonate-rich mudstone (moderate to vigorous HCl reaction). Often light-grey but can be black in colour. Commonly brecciated and altered. Contacts are generally sharp;
- **SSCH** (Quartz-Sericite Schist): weathers easily; contains numerous strings, masses, or boudins of white quartz where dragged, crenulated, or crushed; more fissile than MQST, beige in color with dull lustre; chloritoid porphyroblasts occur locally; non-calcareous and does not react to HCl;
- **MQST** (Quartz-Muscovite Schist): more siliceous than SSCH; contains numerous strings, masses, and boudins of white quartz; less fissile than SSCH; blue-grey in color with silvery lustre along foliation planes; non-calcareous and does not react to HCl; and
- **QTZT** (Quartzite): highly siliceous and laminated; highly competent relative to other units; very fine-grained with crystalline to glassy texture; comes in shades of light grey-blue; non-calcareous and does not react to acid.

7.3 Mineralization Types and Relative Temporal Relationships

Mineralization in the Airstrip and Powerline Zones of the AurMac property has been documented from the results of trenching, diamond drilling and RC drilling during the various exploration programs carried out from 1981 to 2024. Mineralization characteristics have been grouped into six types of associations and styles which are listed below. Anomalous gold values are associated with pyrrhotitic retrograde skarn-like assemblages, quartz-arsenopyrite-pyrite veins, and locally with the siderite-base metal veins and breccias.

1. Early Quartz Lenses and Boudins

   Early quartz lenses and boudins occur in sedimentary rocks and not intrusive rocks. Structurally controlled by fractures, small faults, shear zones and disrupted bedding planes. Occasionally mineralized with pyrrhotite. Host structures were developed during the early fold-thrust event. These early quartz lenses and boudins are very common and occur in the Airstrip, Powerline, and Aurex Hill Zones.

2. Calc-Silicate Skarn with Pyrrhotite-(Gold)

   Shear and contact metamorphic-induced calc-silicate altered sediments (calcareous siltstones) contain abundant pyrrhotite (locally in massive bands) along low angle shear planes and later veins and fractures. The pyrrhotite occurs as stretched grains and blebs orientated along the foliation bands within the calc-silicate altered rocks in areas of intense shear strain. Pyrrhotite can form aggregates up to several millimeters in size where entire limestone beds have been skarnified. Pyrrhotite forms >99% of the sulphide mineralization associated with the calc-silicate alteration, with minor/trace amounts of chalcopyrite, pyrite and sphalerite. Scheelite is also common in the pyrrhotitic rich horizons. Cal-silicate skarn with pyrrhotite – (gold) mineralization occurs in the Airstrip, Powerline, and Aurex Hill Zones.

   This style of mineralization has been modelled in Airstrip deposit to be contained by the CAL1 and CAL2 Domains. These domains dip 40° to the south. CAL1 ranges in thickness from 80 to 135 m. CAL2 ranges in thickness from 1 to 16 m. Figure 7-3 shows a typical drill hole of the gold contained in domains CAL1 and CAL2.

3. Pyrrhotite-Pyrite Disseminated in Intrusive Rocks

   Observed in buff, cream, light grey-green or white felsic intrusive rocks that consist of sugar-textured quartz and feldspar which may be altered to clay minerals where pyrrhotite (5-7%) and/or pyrite (3-4%) has pseudo-morphed the reactive, carbonatized hornblende phenocrysts. This style of mineralization has only been identified in the Airstrip Zone.

   This style of mineralization has been modelled in Airstrip deposit to be contained by QFP1 and QFP2 Domains. These domains dip approximately 70° to the south. QFP1 ranges in thickness from 2 to 23 m. QFP2 ranges in thickness from 2 to 50 m.

   Pyrrhotite is also disseminated in greenstone sills (5-7%) with glassy, baked and silicified contacts. The pyrrhotite occurs as irregular patches and aggregates, and in hand specimen it generally has a silvery bronze colour with rusty edges. In polished thin sections, the pyrrhotite occurs in the 0.1 to 0.3 mm size range and is associated with very rare grains of

chalcopyrite. This greenstone sill-hosted style of mineralization has only been identified in the Powerline and Aurex Hill Zones.

4. Quartz-Arsenopyrite-Pyrite±Gold Veins

   Tend to occur in clusters of dilatant zones which have an easterly to north-easterly strike; the dip of the veins is commonly shallow to the north. The veins typically range from 5 to 20 mm in thickness. The veins have been identified in the Airstrip, Powerline, and Aurex Hill Zones and are seen crosscutting all lithologies.

   This style of mineralization has been modelled in Powerline deposit to be contained by seven parallel and slightly undulating mineralized domains (MIN2 to MIN9). These domains dip approximately 5° to the west and 10° to the north. MIN4 has an average thickness of 16 m, MIN5 has an average thickness of 16 m, MIN6 has an average thickness of 14 m, MIN7 has an average thickness of 20 m, MIN8 has an average thickness of 10 m and MIN9 has an average thickness of 11 m.

5. Siderite-Galena-Sphalerite±Arsenopyrite±Gold Veins/Breccias

   These veins and vein breccia zones may be similar to those described at Keno Hill, Galena Hill and Mount Haldane and are siderite-healed brittle fault zones with coarsely crystalline galena and marmatite sphalerite. This style of mineralization has been observed in the Airstrip Zone and the Powerline Zone.

6. Oxidation Effects

   The effects of limonitic oxidation are widespread throughout the schist horizons of known mineralization, and along fracture and fault surfaces to drilled depths of 80 m. Limonite occurs along shear foliation planes and fracture surfaces as goethite after pyrite and hematite after pyrrhotite. Other oxide minerals include manganese wad, calcite, anglesite and scorodite. Limonitic sections typically have elevated geochemical results for mobile elements such as molybdenum, arsenic, antimony, bismuth and gold. Free gold was panned from the strongly oxidized material in the Airstrip Zone which was mined by B. Kreft (Schulze, 1998).

8 DEPOSIT TYPES

The AurMac property is located within the Tintina Gold Belt which includes an assortment of gold deposits and occurrences throughout Yukon and Alaska. Despite a wide range of geological settings and characteristics, all of the deposits are distinguished by:

1. A spatial and temporal association with Cretaceous plutons;
2. Au domination with subordinate base metals;
3. Distinct elemental associations – typically strong correlation between Au and Bi;
4. The mineralized material is characterized by low sulphide content and reduced-sulphide mineral assemblages; and
5. There is either a documented or presumed genetic relationship between the intrusion and the mineralized material.

The intrusion of over 150 felsic plutons and stocks with associated dykes and sills into the variably calcareous deformed strata of the Selwyn basin provides a plethora of geological settings in which mineralization occurs. The spatial relationships and metal assemblages of the occurrences are zoned with respect to a central mineralizing pluton. Mineralization occurs as:

- **Intrusion-hosted** within the pluton;
- **Proximal** in contact zones or within the thermal aureole, or in; and
- **Distal** settings beyond the hornfels zone.

Discrete quartz-sulphide veins occur in proximal and distal settings, and locally within intrusions. Intrusion-hosted occurrences are characterized by sheeted, low sulphide, Au-bearing quartz scheelite veins with Au-Bi-W-Te±Mo elemental association. Proximal mineralization occurs as Au-rich and W-rich contact skarns that have Au-Cu-Bi or W-Cu associations with reduced sulphide-rich assemblages. Replacements, disseminations, stockworks, and discrete veins in proximal settings are typically characterized by Au-As with pyrrhotite. Distal Au mineralization, either as disseminations or veins, is dominated by an Au-Bi-W-Te association, but Ag-Pb-Zn veins are also present.

Distal intrusion related mineralization is controlled by structural, lithological and hydrothermal features. Structurally controlled distal occurrences are typically associated with low-angle faults. Lithologically controlled mineralization results largely from reactive host rocks – either calcareous or carbonaceous. This mineralization is typically restricted to stratigraphic horizons. Hydrothermal breccias are nominally developed in country rocks and may be proximal or distal; where distal, they likely form above un-roofed plutons.

Mineralization on the Aurex-McQuesten property has been documented from the results of trenching, diamond drilling and RC drilling programs carried out from 1981 to 2024 on the Airstrip and Powerline Zones. Anomalous gold values are associated with pyrrhotitic retrograde skarn-

like assemblages, quartz-arsenopyrite-pyrite veins, sulphidized replacement zones in carbonaceous rocks and locally, with the siderite-base metal veins and breccias. Pyrrhotitic retrograde skarn-like assemblages are restricted to particular stratigraphic calcareous horizons. Quartz-arsenopyrite-pyrite veins are noted crosscutting schistose quartzites, phyllites, graphitic schist, calc-silicate sediments, greenstones, and felsic dykes and sills. They are more prevalent in the Powerline and Aurex Hill Zones. Sulphidized replacement zones in carbonaceous rocks have been observed in the thinly bedded graphitic quartzite underlying the Airstrip zone. Siderite-base metal veins and breccias are seen crosscutting schistose quartzites, phyllites, graphitic schist, calc-silicate sediments and felsic dykes. They have only been observed in the Airstrip Zone. The Airstrip and Powerline Zones occur proximally to the Robert Service Thrust on the south side of the McQuesten anticline. The Robert Service Thrust has created a zone of extensive shear-induced metamorphism where low angle shear planes have facilitated diffusion of hydrothermal fluids.

A conceptual model of AurMac Gold mineralization is shown in Figure 8-1.

Figure 8-1: Section View of Conceptual Deposit Model

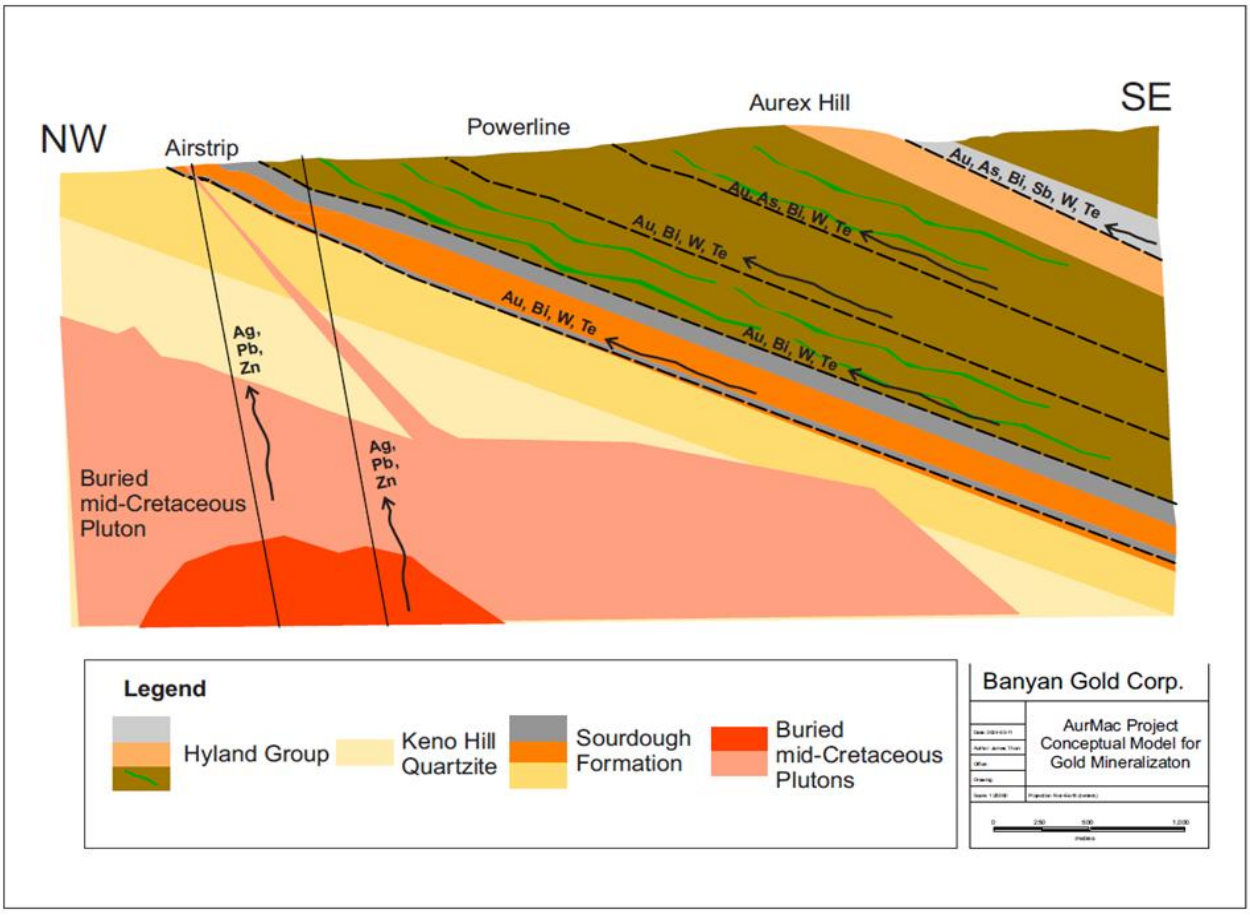

Source: Banyan Gold (2025)

9 EXPLORATION

9.1 Banyan Exploration on the McQuesten Claim Block

In 2017, Banyan Gold Corp. carried out its inaugural exploration on the McQuesten claim block of the recently consolidated AurMac property. The 2017 objectives on the McQuesten claim block were designed to: 1) expand upon the surface geochemical dataset over the Airstrip Zone; 2) verify and expand upon historic trench sampling and mapping; 3) expand on historic Airstrip Zone drill programs and test the geologic model developed for the Airstrip Zone with infill drilling, step-out drilling, and targeting near surface mineralization; and 4) identify a geophysical signature associated with the Airstrip Zone in an effort to identify similar signatures elsewhere on the property (see Figure 9-1).

Figure 9-1: AurMac Project Deposit Location

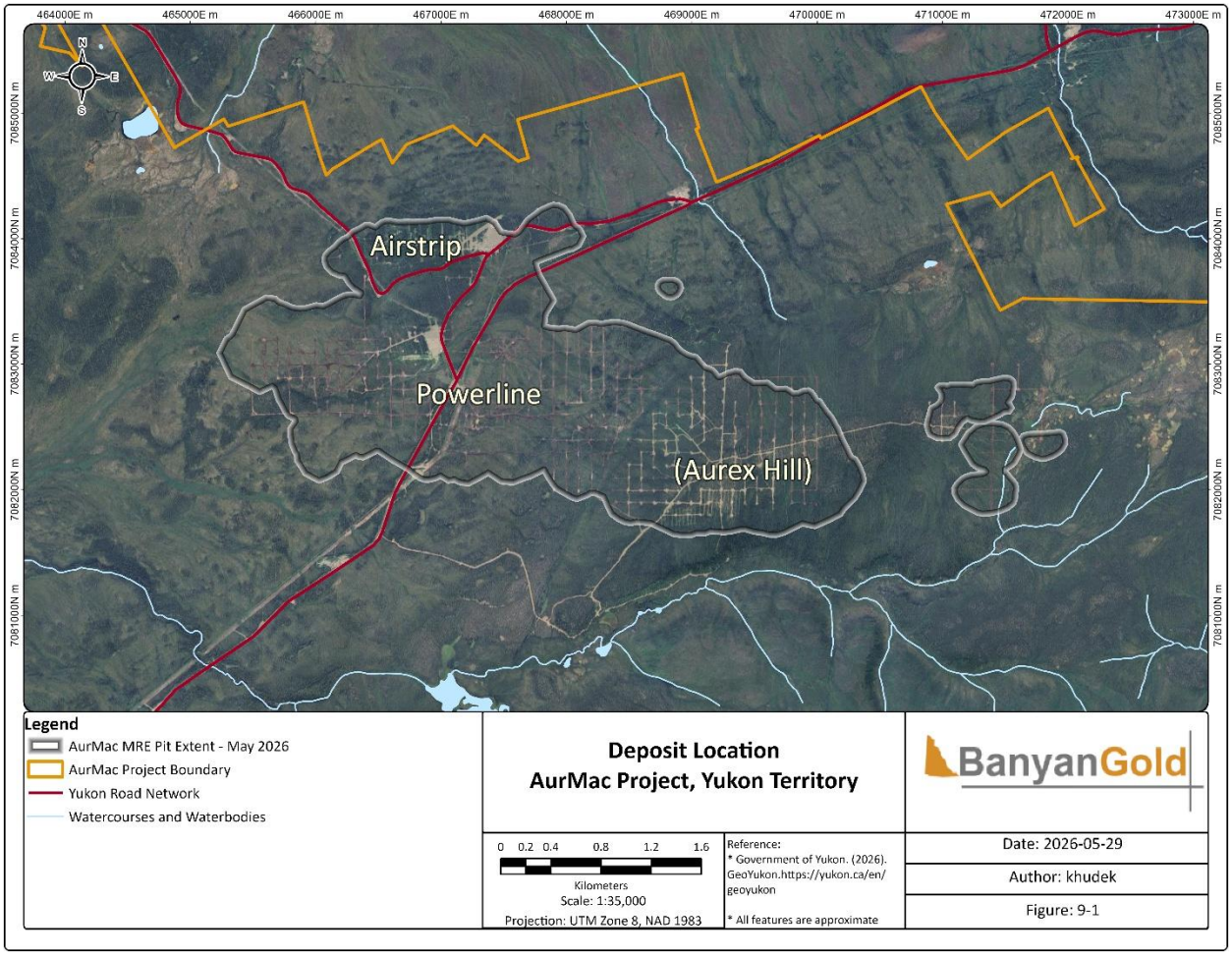

Source: Banyan Gold (2026)

Banyan increased the surface geochemical dataset over the McQuesten claim block by collecting and assaying 317 soil samples. The soil samples showed a positive correlation between Au and Bi, and a strong spatial relationship between Au, Ca and As (Figure 9-2 and Figure 9-3).

The 2017 trench program successfully excavated five trenches which allowed Banyan to map and assay 342 m of Airstrip Zone surface rocks. The assays from these five trenches were in good agreement with historic trench results (TR97-01; TR97-03; TR97-05; TR97-06; TR98-08) both in location and grade. This verification program improved confidence in the location and grade accuracy of historic trench results and their inclusion into the current Airstrip Zone database (Figure 9-7).

The 2017 drill program on the McQuesten Claim Block successfully drilled 913 m in six diamond drill holes in the Airstrip Zone. Drilling at the Airstrip Zone focused on the down-dip infill drilling of a 500 m wide section that Banyan identified will need a minimal amount of drilling to test a

volume of 12 Mm^3 with nominal drill-section spacing of 100 m and nominal in-section drill spacing of 50 m. Drilling confirmed the Airstrip Zone geological model, and it was further refined with the addition of the 2017 drilling program.

Banyan also carried out 181 line-km airborne radiometric and magnetic survey at tight line spacing (50 m) over the Airstrip Zone. Magnetic intensity results of the Airstrip Zone are dominated by a magnetic-high just north of the Airstrip Zone. Limited drilling carried out within this magnetic-high has shown that from surface to depths of ~225 m the stratigraphy is dominated by quartzite and quartz-rich siltstone with very low magnetic susceptibility. The rocks drilled to date in the area covered by the magnetic-high, north of the Airstrip Zone, do not appear to be the causative source for the magnetic-high and the source for this magnetic response must be deeper (Figure 9-8).

In 2018, Banyan carried out an exploration program with the objectives designed to: 1) “fill gaps” in surface geochemical and geological knowledge between the historic work carried out on Aurex and McQuesten claim blocks and 2) continue infill and step-out drilling initially started with Banyan’s inaugural 2017 drilling of the Airstrip Zone and to test for gold mineralization stratigraphically above and below the main gold mineralized calcareous package in the Airstrip Zone geological model.

The 2018 exploration program on the McQuesten claim block was successful in completing these objectives and culminated with the collection of 1,310 soil samples from a grid-based survey between historic soil surveys and the excavation, sampling, and mapping of a trench in the Airstrip Zone. The results of the soil sampling program expanded the Airstrip zone soil anomaly (Figure 9-2 and Figure 9-3). Where the excavator was successful in penetrating the deep overburden, assay results confirmed that gold mineralization was stratabound within beige/orange oxidized calcareous schist horizons, consistent with geological model developed in 2017. The Airstrip Zone drill program successfully drilled twelve diamond drill holes totalling 1,414 m. Eight of these drill holes were designed to complete the infill drilling of a 500 m section of the geological model initially started with Banyan’s inaugural 2017 drilling of the Airstrip Zone, with a nominal drill-section spacing of 100 m and nominal in-section drill spacing of 50 m. The other four drill holes successfully identified gold mineralization stratigraphically above and below the main gold mineralized calcareous package in the Airstrip Zone geological model.

In 2019, Banyan carried out an exploration program with the objectives designed to: 1) in-fill diamond drill around higher-grade holes within geological model in order to delineate these regions within the Airstrip Zone; 2) continue with surface trenching in the Airstrip Zone in order to extrapolate gold mineralization from drill intercepts to the surface; and 3) double the volume of the Airstrip Zone geological model drill tested from 500 m strike-length to 1,000 m strike-length with a nominal drill-section spacing of 100 m and nominal in section drill spacing of 50 m.

The 2019 exploration program on the McQuesten Claim Block was successful in completing these objectives and culminated with: 1) the drilling of 494 m from four (4) in-fill diamond drill holes and 497 m from five (5) in-fill reverse circulation drill holes around higher-grade holes within the geological model that allowed better refinement of these higher grade regions within the geological model; 2) the successful excavation, sampling and mapping of 170 m of trenching; and 3) the drilling of 2,518 m diamond drill core from nineteen (19) step-out drill holes in the Airstrip Zone increased the drill tested strike length to 1000 m with a nominal drill-section spacing of 100 m and nominal in section drill spacing of 50 m.

The success of the 2017, 2018 and 2019 drill programs culminated in the announcement of an initial Mineral Resource Estimate for the AurMac Property on May 25th, 2020 (Jutras, 2020). This pit constrained Mineral Resource is contained in two near/on-surface deposits: The Airstrip and Powerline deposits. The Airstrip deposit was contained entirely within the McQuesten Claim Block. The Powerline deposit was contained entirely within the Aurex Claim Block. For this initial Mineral Resource, the Airstrip deposit is delineated by 102 holes and the Powerline deposit by 15 holes. The geology model for the Airstrip deposit consisted of seven lithologic units mainly oriented east-west dipping 40°and for the Powerline deposit, the geology consisted of two flat lying mineralized zones. The gold assays in both deposits were composited to 1.5 m intervals with high grade outliers capped at values between 0.4 g/t Au to 9.0 g/t Au at Airstrip and between 4.0 g/t Au and 6.0 g/t Au at Powerline. The estimation of the mineral resource was carried out with the ordinary kriging technique at Airstrip and the inverse distance squared technique at Powerline. Two separate orthogonal block models were used for the gold grade estimation process with a block size of 5 m x 5 m x 5 m. The pit-constrained mineral resources were classified as inferred and are summarized below in Table 9-1.

Table 9-1: Pit-Constrained Inferred Mineral Resources at a 0.20 g/t Au Cut-off – AurMac Property – May 25, 2020

Deposit	Classification	Tonnage tonnes	Average Au Grade g/t	Au Content oz
Airstrip	Inferred	45,997,911	0.524	774,926
Powerline	Inferred	6,578,609	0.610	129,019
Total Combined	**Inferred**	**52,576,520**	**0.535**	**903,945**

Notes:

1. The effective date for the Mineral Resource is May 25, 2020.
2. Mineral Resources, which are not Mineral Reserves, do not have demonstrated economic viability. The estimate of Mineral Resources may be materially affected by environmental, permitting, legal, title, taxation, sociopolitical, marketing, changes in global gold markets or other relevant issues.
3. The CIM definitions were followed for the classification of Inferred Mineral Resources. The quantity and grade of reported Inferred Mineral Resources in this estimation are uncertain in nature and there has been insufficient exploration to define these Inferred Mineral Resources as Indicated Mineral Resources. It is reasonably expected that the majority of Inferred Mineral Resources could be upgraded to Indicated Mineral Resources with continued exploration.
4. Mineral Resources are reported at a cut-off grade of 0.20 g/t Au, using a US$/CAN$ exchange rate of 0.75 and constrained within an open pit shell optimized with the Lerchs-Grossman algorithm to constrain the Mineral Resources with the following estimated parameters: gold price of US$1,500/ounce, US$1.50/t mining cost, US$2.00/t processing cost, US$2.50/t G+A, 80% recoveries, and 45° pit slope.
5. The number of tonnes and ounces were rounded to the nearest thousand. Any discrepancies in the totals are due to rounding effects.

Source: Banyan Gold (2020)

The 2020 and 2021 drilling programs on the McQuesten Claim Block completed 6,142 m of drilling in 33 drill holes in the Airstrip deposit and 9,552 m of drilling in 44 drill holes in the Powerline deposit. The Airstrip drilling programs successfully expanded the drill tested strike length and down dip extension of the Airstrip deposit by 300 m to the west and by 250 m down

dip to the south, respectively. The Powerline drilling programs on the McQuesten claim block expanded the drill tested strike length of the Powerline deposit by 1,000 m to the west.

The success of the 2020 and 2021 drill programs culminated in the announcement of an updated Mineral Resource Estimate for the AurMac Property on May 13th, 2022 (Jutras, 2022). This pit constrained Mineral Resource is contained in three near/on-surface deposits: The Airstrip, Powerline and Aurex Hill deposits. The Airstrip deposit was contained entirely within the McQuesten Claim Block. The Powerline deposit was contained within the McQuesten Claim Block and the Aurex Claim Block. The Aurex Hill deposit was contained entirely within the Aurex Claim Block. For this Mineral Resource update, the Airstrip deposit is delineated by 131 holes, the Powerline deposit by 166 holes, and the Aurex Hill deposit by 241 holes. The geology model for the Airstrip deposit consisted of eight lithologic units mainly oriented east-west dipping 40° to the south, for the Powerline deposit the geology consisted of seven slightly undulating flat lying mineralized zones, and for the Aurex Hill deposit the geology model consisted of three slightly undulating flat lying mineralized zones. The gold assays in the three deposits were composited to 1.5 m intervals with high grade outliers capped at values between 2.0 g/t Au to 9.0 g/t Au at Airstrip, between 4.0 g/t Au and 12.0 g/t Au at Powerline, and between 2.5 g/t Au and 4.0 g/t Au at Aurex Hill. The estimation of the mineral resource was carried out with the ordinary kriging technique for all three deposits. Two separate orthogonal block models were used for the gold grade estimation process with a parent block size of 5 m x 5 m x 5 m and sub-block size of 1 m x 1 m x 1 m. One block model defined the Airstrip area while the other defined the Powerline and Aurex Hill areas. The pit-constrained mineral resources were classified as inferred and are summarized below in Table 9-2.

Table 9-2: Pit-Constrained Inferred Mineral Resources – AurMac Property – May 13, 2022

Deposit	Au Cut-off g/t	Tonnage M tonnes	Average Au Grade g/t	Au Content k oz
Airstrip	0.2	42.5	0.64	874
Powerline	0.2	152.0	0.59	2,898
Aurex Hill	0.3	12.5	0.53	215
Total Combined	**0.2 - 0.3**	**207.0**	**0.60**	**3,990**

Notes:

1. The effective date for the Mineral Resource is May 13, 2022.
2. Mineral Resources, which are not Mineral Reserves, do not have demonstrated economic viability. The estimate of Mineral Resources may be materially affected by environmental, permitting, legal, title, taxation, sociopolitical, marketing, changes in global gold markets or other relevant issues.
3. The CIM definitions were followed for the classification of Inferred Mineral Resources. The quantity and grade of reported Inferred Mineral Resources in this estimation are uncertain in nature and there has been insufficient exploration to define these Inferred Mineral Resources as Indicated Mineral Resources. It is reasonably expected that the majority of Inferred Mineral Resources could be upgraded to Indicated Mineral Resources with continued exploration.
4. Mineral Resources are reported at a cut-off grade of 0.2 g/t Au for the Airstrip and Powerline deposits and 0.3 g/t Au for the Aurex Hill deposit, using a US$/CAN$ exchange rate of 0.75 and constrained within an open pit shell optimized with the Lerchs-Grossman algorithm to constrain the Mineral Resources with the following estimated parameters: gold price of US$1,700/ounce, US$2.50/t mining cost, US$5.50/t processing cost, US$2.00/t G+A, 80% recoveries, and 45° pit slope.
5. The number of tonnes and ounces were rounded to the nearest thousand. Any discrepancies in the totals are due to rounding effects.

Source: Banyan Gold (2022)

The 2022 exploration program on the McQuesten Claim Block culminated in: 1) 614 m of drilling in 2 drill holes in the down dip extension of the western Airstrip deposit; 2) 5,406 m of drilling in 22 drill holes in the western strike extension of the Powerline deposit; 3) 645 m of drilling in 3 exploratory drill holes 2 km east of the Airstrip deposit; and 4) the collection of 55 soil samples from a grid-based survey from the eastern extents of the claim block. The Airstrip drilling successfully intercepted Airstrip mineralization in the down dip extension of the Western Airstrip deposit. No significant mineralization was observed in the exploratory drill holes 2 km east of the Airstrip deposit. The Powerline drilling successfully expanded the drill tested strike length of the Powerline deposit by 750 m to the west of the 2022 Powerline pit-outline.

The success of the 2022 drill programs culminated in the announcement of an updated Mineral Resource Estimate for the AurMac Property on May 24th, 2023 (Banyan Gold, 2023). This pit constrained Mineral Resource is contained in three near/on-surface deposits: The Airstrip, Powerline and Aurex Hill deposits. The Airstrip deposit was contained entirely within the McQuesten Claim Block. The Powerline deposit was contained within the McQuesten Claim Block and the Aurex Claim Block. The Aurex Hill deposit was contained entirely within the Aurex Claim Block. For this Mineral Resource update, the Airstrip deposit is delineated by 139 holes, the Powerline deposit by 504 holes, and the Aurex Hill deposit by 345 holes. The geology model for the Airstrip deposit consisted of eight lithologic units mainly oriented east-west dipping 40°, for the Powerline deposit the geology consisted of six slightly undulating flat lying mineralized zones, and for the Aurex Hill deposit the geology model consisted of eight slightly undulating flat lying mineralized zones. The gold assays in the three deposits were composited to 1.5 m intervals with high grade outliers capped at values between 3.0 g/t Au to 9.0 g/t Au at Airstrip, between 7.0 g/t Au and 15.0 g/t Au at Powerline, and between 4.0 g/t Au and 15.0 g/t Au at Aurex Hill. The estimation of the mineral resource was carried out with the ordinary kriging technique for all three deposits. Two separate orthogonal block models were used for the gold grade estimation process with a parent block size of 10 m x 10 m x 5 m and sub-block size of 1 m x 1 m x 1 m. One block model defined the Airstrip area while the other defined the Powerline and Aurex Hill areas. The pit-constrained mineral resources were classified as inferred and are summarized below in Table 9-3.

Table 9-3: Pit-Constrained Inferred Mineral Resources – AurMac Property – May 18, 2023

Deposit	Au Cut-off g/t	Tonnage M tonnes	Average Au Grade g/t	Au Content k oz
Airstrip	0.25	41.2	0.68	897
Powerline	0.25	197.4	0.61	3,840
Aurex Hill	0.30	74.3	0.60	1,444
Total Combined	**0.25 - 0.30**	**312.9**	**0.61**	**6,181**

Notes:

1. The effective date for the Mineral Resource is May 18, 2023.
2. Mineral Resources, which are not Mineral Reserves, do not have demonstrated economic viability. The estimate of Mineral Resources may be materially affected by environmental, permitting, legal, title, taxation, sociopolitical, marketing, changes in global gold markets or other relevant issues.
3. The CIM definitions were followed for the classification of Inferred Mineral Resources. The quantity and grade of reported Inferred Mineral Resources in this estimation are uncertain in nature and there has been insufficient exploration to define these Inferred

Mineral Resources as Indicated Mineral Resources. It is reasonably expected that the majority of Inferred Mineral Resources could be upgraded to Indicated Mineral Resources with continued exploration.

4. Mineral Resources are reported at a cut-off grade of 0.25 g/t Au for the Airstrip and Powerline deposits and 0.30 g/t Au for the Aurex Hill deposit, using a US$/CAN$ exchange rate of 0.75 and constrained within an open pit shell optimized with the Lerchs-Grossman algorithm to constrain the Mineral Resources with the following estimated parameters: gold price of US$1,800/ounce, US$2.50/t mining cost, US$5.50/t processing cost, US$2.00/t G+A, 80% recoveries, and 45° pit slope.
5. The number of tonnes and ounces were rounded to the nearest thousand. Any discrepancies in the totals are due to rounding effects.

Source: Banyan Gold (2023)

The Mineral Resource Estimate was also updated following the 2023 drill program on February 6, 2024 (Banyan Gold, 2024). This pit constrained Mineral Resource is contained in two near/on-surface deposits: The Airstrip, and Powerline deposits. The Airstrip deposit was contained entirely within the McQuesten Claim Block. The Powerline deposit was contained within the McQuesten Claim Block and the Aurex Claim Block.

A new Mineral Resource Estimate was updated following the success of the 2024 drill program (Table 9-4). Improved confidence in the geologically underpinned model and denser drilling has allowed for classification of a portion of the MRE as Indicated. The pit constrained Mineral Resource is contained in two near/on surface deposits, Airstrip and Powerline. A fence of holes drilled to test mineralization between the deposits has identified an area where the conceptual pit would join the two deposits, though respective mineralization at Airstrip and Powerline is still separated by several dozen metres of stratigraphy.

Table 9-4: Pit-Constrained Indicated and Inferred Mineral Resources – AurMac Property – June 28, 2025

Deposit	Au Cut-off g/t	Tonnage M tonnes	Average Au Grade g/t	Au Content M oz
Indicated MRE				
Airstrip	0.3	27.7	0.69	0.611
Powerline	0.3	84.8	0.61	1.663
Airstrip + Powerline	0.3	112.5	0.63	2.274
Inferred MRE				
Airstrip	0.3	10.1	0.75	0.245
Powerline	0.3	270.4	0.60	5.208
Airstrip + Powerline	0.3	280.6	0.60	5.453

Notes:

1. The effective date for the Mineral Resource is June 28, 2025.
2. Mineral Resources, which are not Mineral Reserves, do not have demonstrated economic viability. The estimate of Mineral Resources may be materially affected by environmental, permitting, legal, title, taxation, sociopolitical, marketing, changes in global gold markets or other relevant issues.
3. The CIM definitions were followed for the classification of Indicated and Inferred Mineral Resources. The quantity and grade of reported Inferred Mineral Resources in this estimation are uncertain in nature and there has been insufficient exploration to define

these Inferred Mineral Resources as Indicated Mineral Resources. It is reasonably expected that the majority of Inferred Mineral Resources could be upgraded to Indicated Mineral Resources with continued exploration.

4. Mineral Resources are reported at a cut-off grade of 0.3 g/t Au, using a US$/CAN$ exchange rate of 0.73 and constrained within an open pit shell optimized with the Lerchs-Grossman algorithm to constrain the Mineral Resources with the following estimated parameters: gold price of US$2,050/ounce, US$2.50/t mining cost, US10.00/t processing cost, US$2.00/t G+A, 90% recoveries, and 45° pit slope.
5. The number of tonnes and ounces were rounded to the nearest thousand. Any discrepancies in the totals are due to rounding effects.

Source: Ginto (2025)

A new Mineral Resource Estimate was updated following the success of the 2025 drill program (Table 9-5). Refined geologic interpretations were used to improve the mineralized domains throughout the Airstrip and Powerline Deposits. Detailed geologic logging and oriented structural data were used to model discrete mineralized domains within the broad lithostratigraphic domains utilized in the 2025 MRE update. Further infill drilling in Powerline and Airstrip also improved confidence in the model and confirmed domain continuity allowing for additional portions of the model to be upgraded to the Indicated classification. The pit constrained Mineral Resource is contained in two near/on surface deposits, Airstrip and Powerline. Additional drilling on a fence from 2024 and a new fence of holes approximately 500 m east tested continuity and presence of mineralization between the two deposits. The conceptual pit now extended the full strike length between Airstrip and Powerline, with indications further mineralization is present between the deposits. A generated surface is used to differentiate between the two deposits as mineralization. There is a change in host rock character and mineralization style related to a gradual stratigraphic contact between the two deposits. While more continuous mineralization has been identified between the deposits, it is still less continuous and well mineralized relative to the main zones of Airstrip and Powerline.

A soil sampling program was carried out along strike of the main AurMac deposits in 2025 to test potential stratigraphic extensions of the mineralization associated with Airstrip and Powerline. Regional soil sampling (see Figure 9-2 through Figure 9-6) was also carried out on several additional exploration targets identified through property scale geophysical surveys.

Table 9-5: Pit-Constrained Inferred and Indicated Mineral Resources – AurMac Property – May 15, 2026

Deposit	Au Cut-off g/t	Tonnage M tonnes	Average Au Grade g/t	Au Content M oz
Indicated MRE				
Airstrip	0.3	37.7	0.69	0.840
Powerline	0.3	129.5	0.67	2.799
Airstrip + Powerline	0.3	167.3	0.68	3.639
Inferred MRE				
Airstrip	0.3	15.1	0.84	0.405
Powerline	0.3	252.1	0.57	4.580

Deposit	Au Cut-off g/t	Tonnage M tonnes	Average Au Grade g/t	Au Content M oz
Airstrip + Powerline	0.3	267.2	0.58	4.985

Notes:

1. The effective date for the Mineral Resource is May 15, 2026.
2. The Mineral Resource Estimate was prepared by Marc Jutras, P.Eng., M.A.Sc., Principal, Ginto Consulting Inc., who is an independent Qualified Person as defined by NI 43-101.
3. Mineral Resources, which are not Mineral Reserves, do not have demonstrated economic viability. The estimate of Mineral Resources may be materially affected by environmental, permitting, legal, title, taxation, sociopolitical, marketing, changes in global gold markets or other relevant issues.
4. The 2014 CIM Definition Standards were followed for classification of Mineral Resources. The quantity and grade of reported Inferred Mineral Resources in this estimation are uncertain in nature and there has been insufficient exploration to define these Inferred Mineral Resources as an Indicated Mineral Resource. It is reasonably expected that the majority of Inferred Mineral Resources could be upgraded to Indicated Mineral Resources with continued exploration.
5. Mineral Resources are reported at a cut-off grade of 0.30 g/t gold for all deposits, using a US$/CAN$ exchange rate of 0.73 and constrained within an open pit shell optimized with the Lerchs-Grossman algorithm to constrain the Mineral Resources with the following estimated parameters: gold price of US$3,500/ounce, US$2.75/t mining cost, US$11.50/t processing cost, US$2.00/t G+A, 90% gold recoveries, and 45° pit slopes.
6. The number of tonnes was rounded to the nearest hundred thousand and ounces rounded to the nearest thousand. Any discrepancies in the totals are due to rounding effects.

Source: Ginto (2026)

Banyan's McQuesten Claim Block Exploration Work Summary can be found in Table 9-6.

Table 9-6: Banyan's McQuesten Claim Block Exploration Work Summary

Year	Soils	Geophysics	Trenching	Drilling
2017	317	Airborne Mag (181 line-km)	5 Trenches (342 m)	6 DDH (913 m)
2018	1,310	n/a	1 Trench (108 m)	12 DDH (1,414 m)
2019	n/a	n/a	2 Trenches (175 m)	23 DDH / 5 RCH (3,012 m) / (497 m)
2020	n/a	n/a	n/a	30 DDH (5,732 m)
2021	n/a	n/a	n/a	44 DDH / 1 RCH (9,552 m) / (55 m)
2022	55	n/a	n/a	27 DDH (6,665 m)
2023	n/a	n/a	n/a	7 DDH (1,541 m)

Year	Soils	Geophysics	Trenching	Drilling
2024	n/a	n/a	n/a	66 DDH (12,672 m)
2025	447	n/a	n/a	144 DDH (30,087 m)
Total	**2,074**	**181 line-km**	**8 Trenches 625 m**	**359 DDH / 6 RCH (71,588 m) / (552 m)**

Source: Banyan Gold (2026)

Figure 9-2: AurMac Project Gold Geochemistry Map

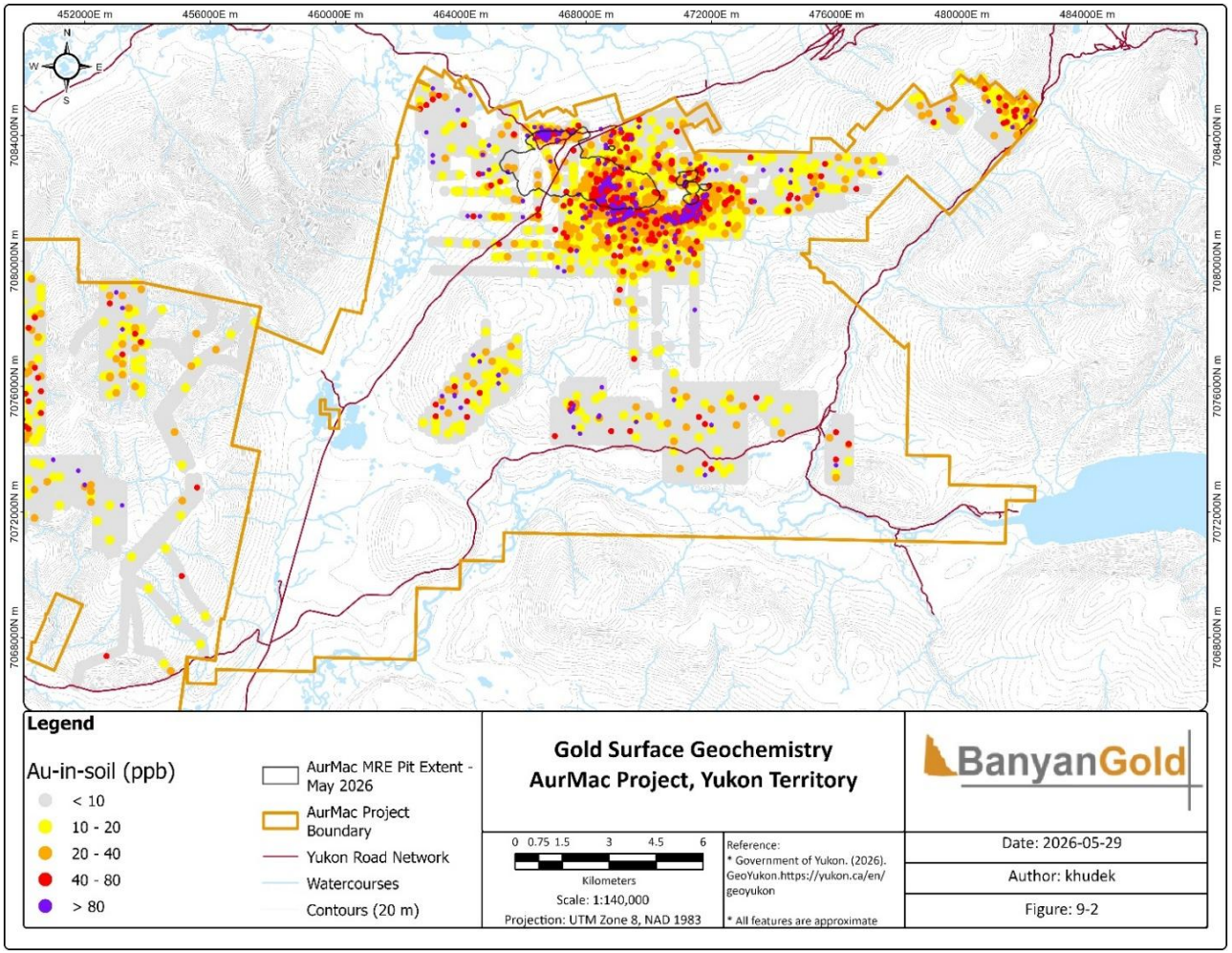

Source: Banyan Gold (2026)

Figure 9-3: AurMac Project Arsenic Geochemistry Map

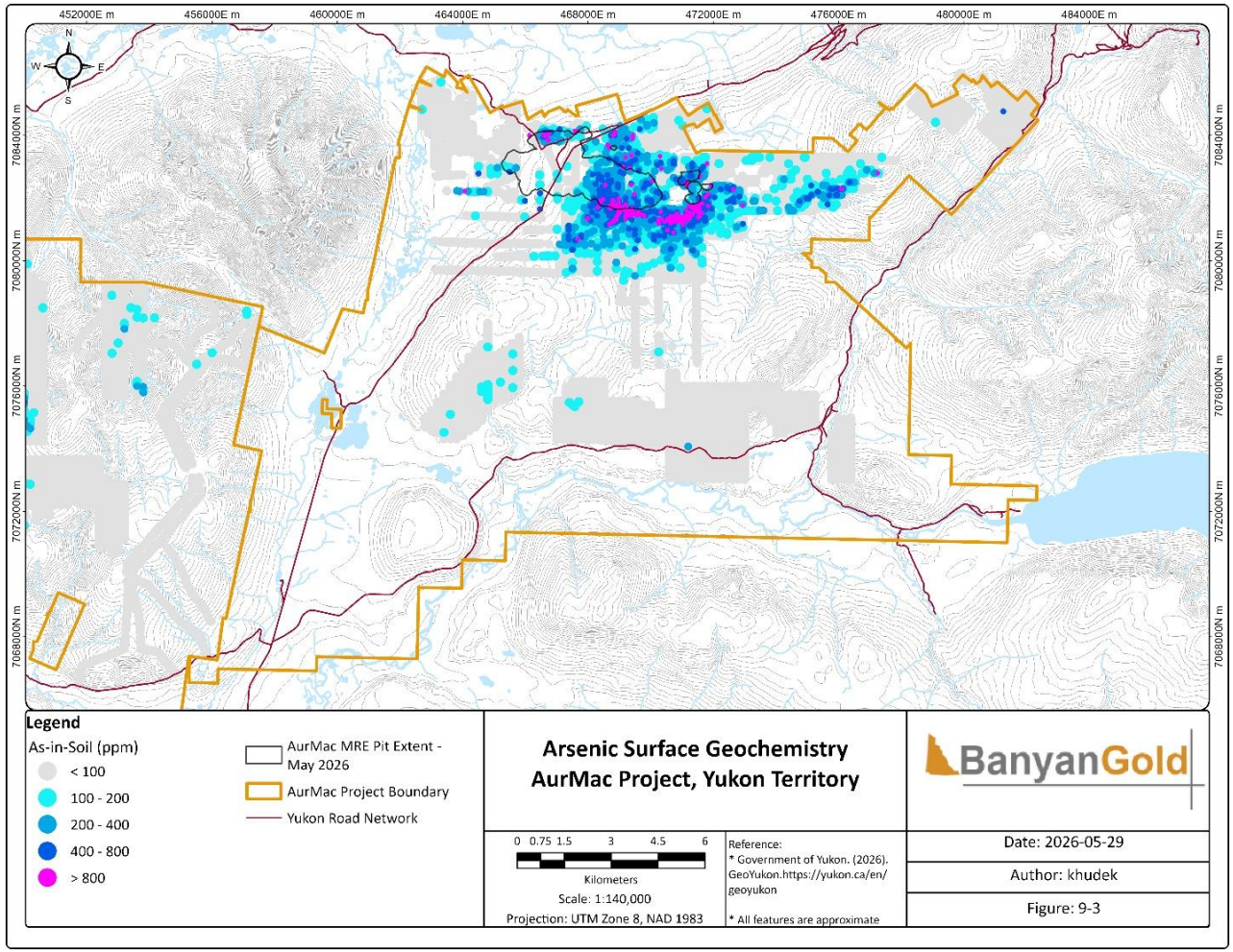

Source: Banyan Gold (2026)

Figure 9-4: Grid H – Au in Soil Results from Soil Sampling, 2025

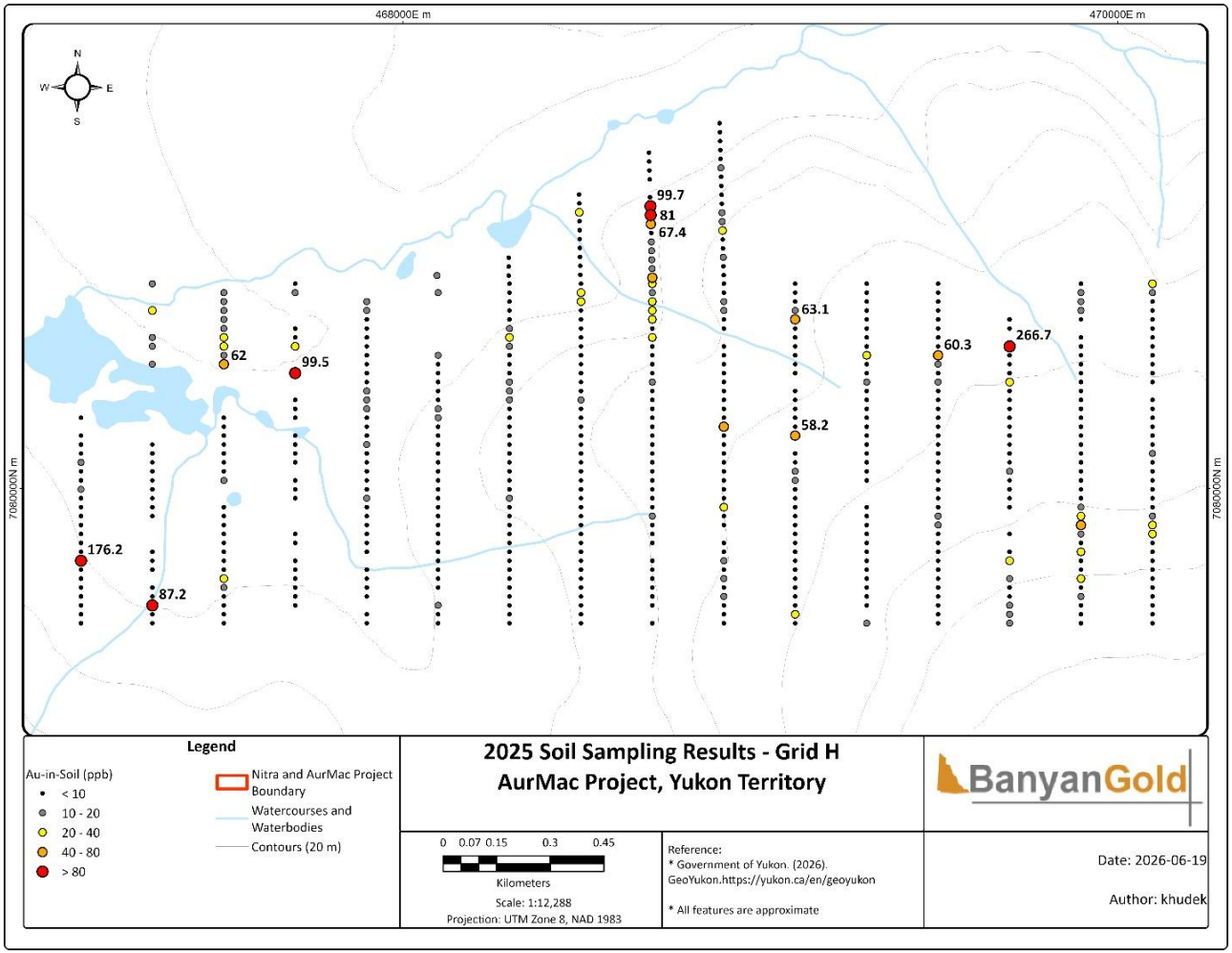

Source: Banyan Gold (2026)

Figure 9-5: Grids G and I – Au in Soil Results from Soil Sampling, 2025

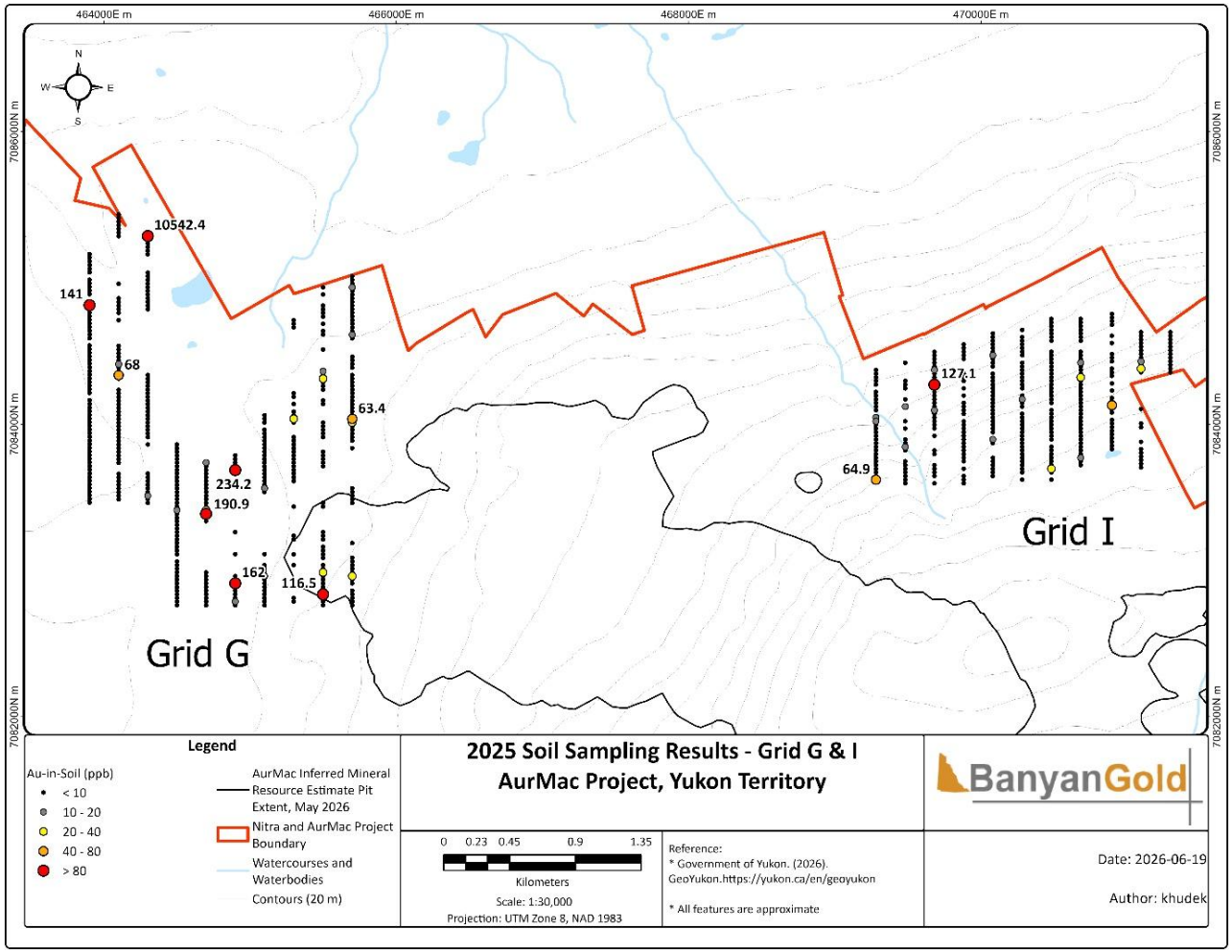

Source: Banyan Gold (2026)

Figure 9-6: Grids J, K, and L– Au in Soil Results from Soil Sampling, 2025

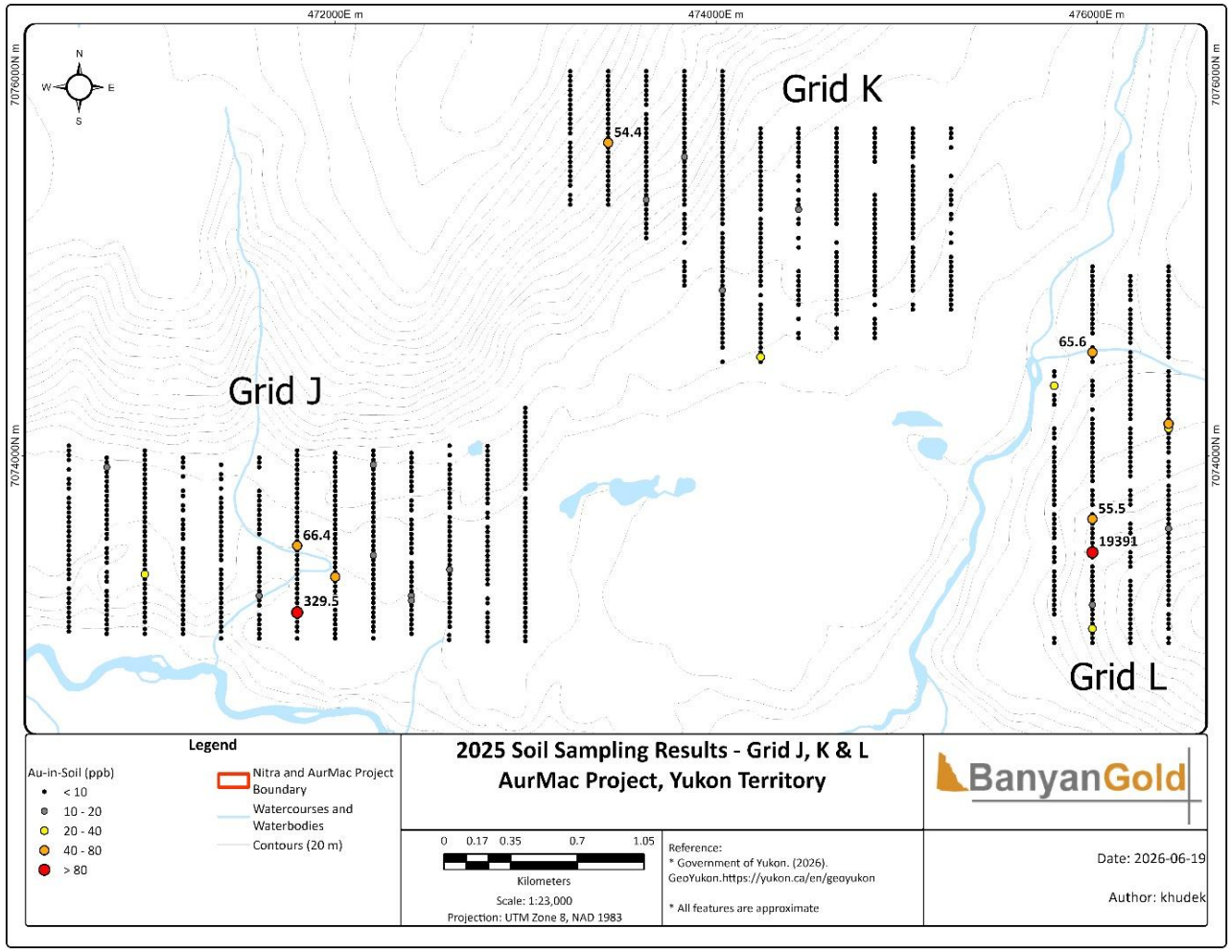

Source: Banyan Gold (2026)

Figure 9-7: AurMac Project Trench Geochemistry Map

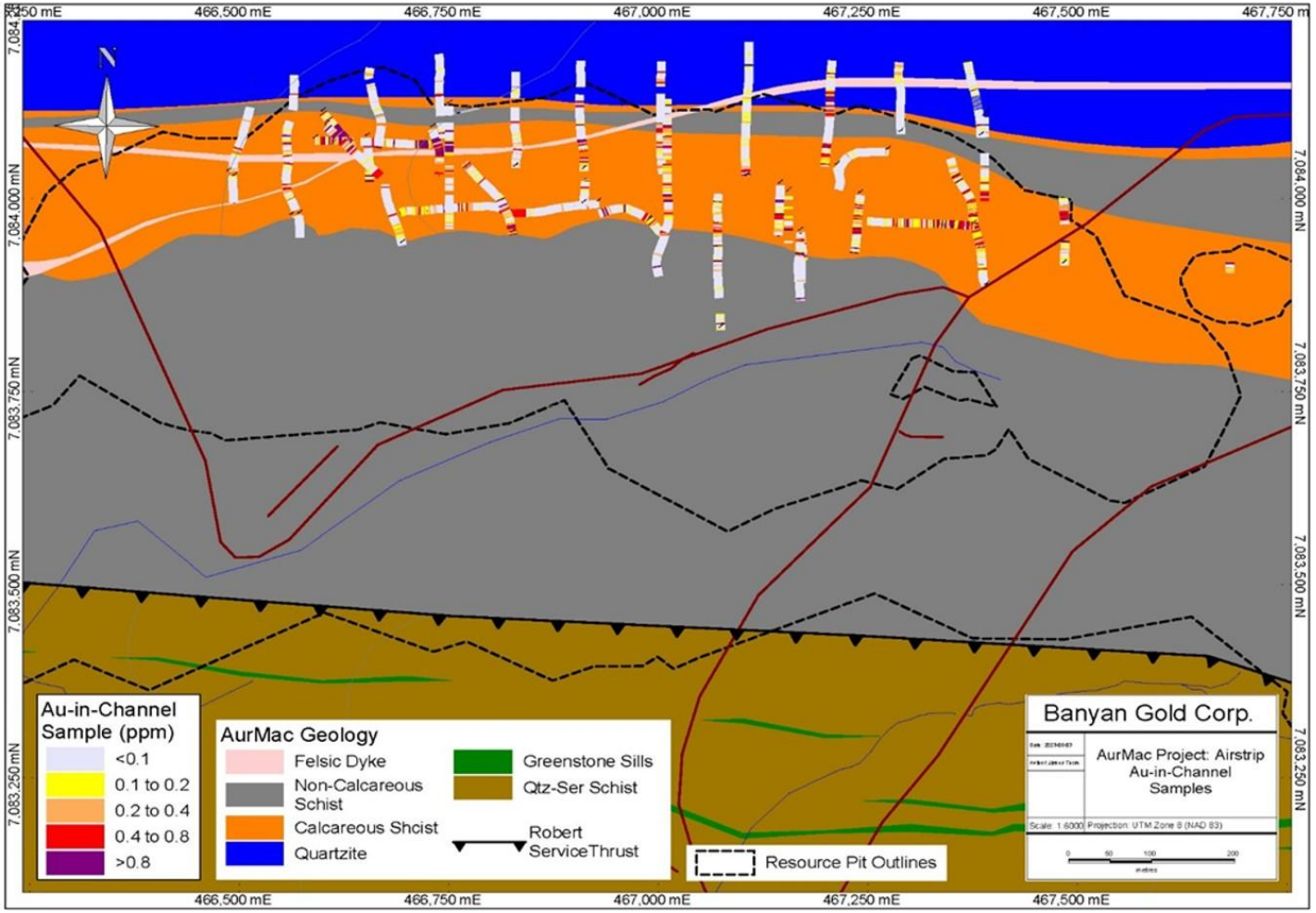

Source: Banyan Gold (2026)

Figure 9-8: AurMac Project Residual Magnetic Intensity Map

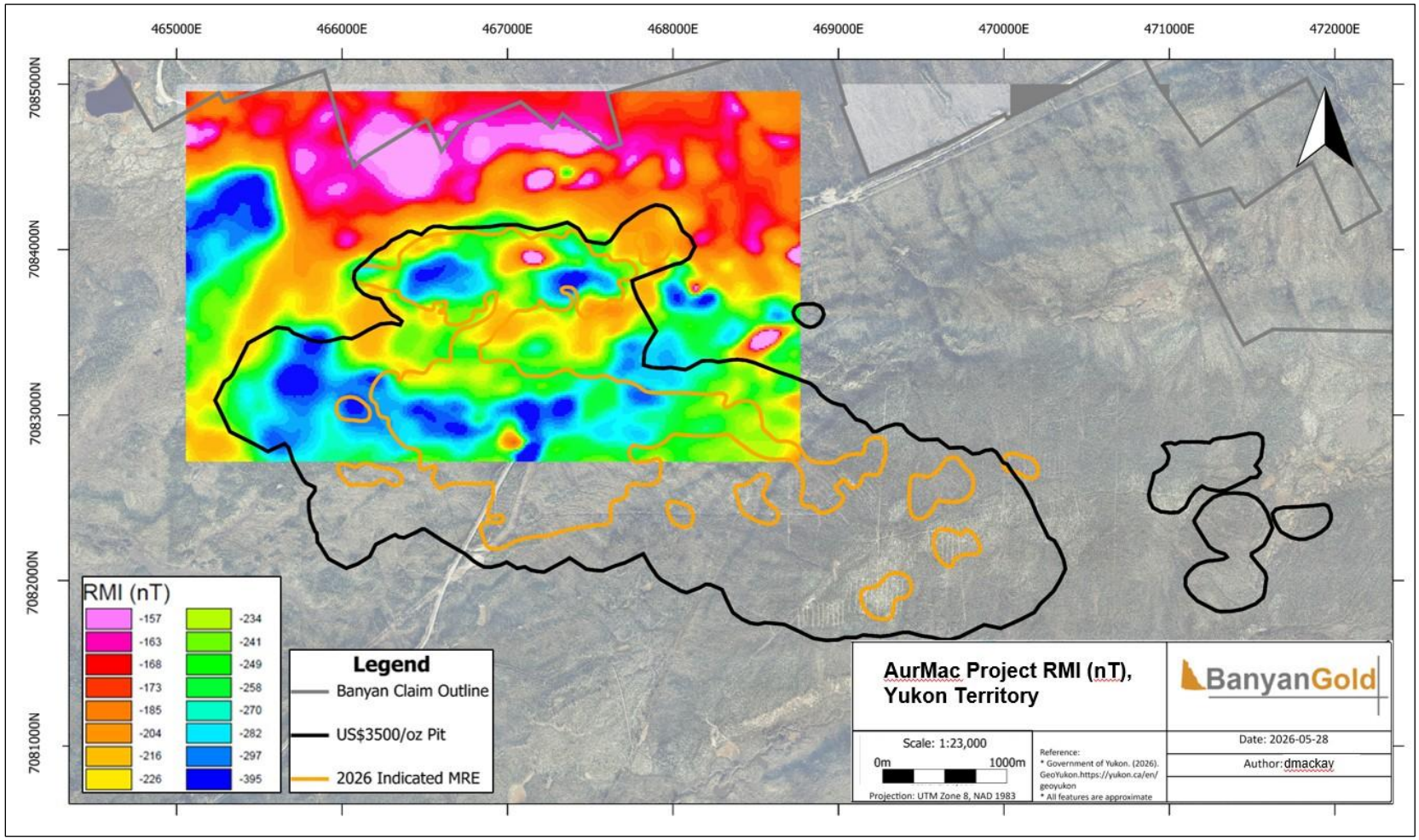

Source: Banyan Gold (2026)

9.2 Banyan Exploration on the Aurex Claim Block

In 2017, Banyan Gold carried out its inaugural exploration on the Aurex claim block of the recently consolidated Aurex-McQuesten property. The 2017 objectives on the Aurex claim block were designed to: 1) expand upon the surface geochemical dataset over the Aurex Hill Zone; and 2) expand on previous Aurex-Hill Zone drill programs with infill drilling, step-out drilling, and targeting near surface mineralization.

Banyan Gold increased the surface geochemical dataset over the Aurex claim block by collecting and assaying 695 soil samples. The soil samples collected from the Aurex claim block showed a positive correlation between Au and Bi and strong spatial relationship between Au and As (Figure 9-2 and Figure 9-3). The drill program on the Aurex Claim Block successfully drilled 509 m in 4 diamond drill holes in the Aurex Hill Zone. Drilling was in the southwest corner of the Aurex Hill Zone, in proximity to anomalous intercepts from 1994 and 1996 rotary air-blast drilling by Yukon Revenue of Mines and diamond drill holes AX-03-16, AX-03-24 and AX-03-28 by StrataGold Corporation.

In 2018, Banyan Gold carried out an exploration program with the objective to “fill gaps” in surface geochemical and geological knowledge between the historic work carried out on Aurex and McQuesten claim blocks. The exploration program was successful in completing this objective and culminated with the collection and analysis of 2,388 soil samples from a grid-based survey on the Aurex claim block. The results of the soil sampling program expanded the Aurex-Hill Zone soil anomaly and identified new gold targets on the property.

Prior to the 2019 exploration season Banyan identified the Powerline Zone as a prospective target for near surface gold mineralization by applying the geological model developed for the Airstrip Zone to the entire Aurex-McQuesten drill hole database. The 2019 drill program on the Powerline Zone focused on step-out diamond drilling from three (3) historic diamond drill holes (AX-03-10, AX-03-12 and AX-03-25) that were identified as highly prospective for near surface large tonnage gold mineralization. The drill program was successful at identifying similar styles of gold mineralization as seen at Airstrip Zone and culminated with the drilling of 1,375 m from eleven (11) diamond drill holes.

The 2020 and 2021 drilling programs culminated in 21,067 m of drilling in 102 drill holes in the Powerline Zone and 4,203 m of drilling in 17 drill holes in the Aurex Hill Zone. The objectives of the drilling programs were to grow the Powerline mineral resource estimate with step-out drilling and develop the Aurex Hill Zone to an initial mineral resource estimate. The Powerline drilling programs on the Aurex claim block successfully expanded the drill tested strike length of the Powerline deposit by 500 m to the east and by 600 m to the south. The Aurex Hill drilling programs successfully drill tested an area of 500 m by 550 m in the southwest corner of the Aurex Hill Zone.

The 2022 drilling program on the Aurex Claim Block comprised 24,518 m of drilling in 102 drill holes in the Powerline deposit; 15,880 m of drilling in 75 drill holes in the Aurex Hill deposit; and 1,301 m of drilling in 6 exploratory drill holes. The Powerline drilling successfully expanded the drill tested strike length of the Powerline deposit by 750 m to the west and 500 m to the east. The Aurex Hill drilling successfully expanded the drill tested strike length of the Aurex Hill deposit by 2 km to the east. The exploratory drilling 5 km to the east of the Aurex Hill deposit did not identify significant mineralization.

The 2023 exploration program on the Aurex Claim Block culminated in: 1) 8,960 m of drilling in 40 drill holes in the Powerline deposit; 2) 14,220 m of drilling in 60 drill holes in the Aurex Hill deposit and 3) the collection of 3,803 soil samples from a grid-based survey from the southern extents of the claim block. The Powerline drilling successfully connected the Powerline deposit with the Aurex Hill deposit and infilled a portion of the Powerline deposit. The Aurex Hill drilling successfully expanded the drill tested strike length of the Aurex Hill deposit by 500 m to the east. The soil sampling did not identify any new targets.

The 2024 exploration program on the Aurex Claim Block culminated in: 1) 8873 m of drilling in 51 drill holes in the Powerline and Aurex Hill deposits (now combined in MRE). Drilling in the Powerline deposit successfully tested continuity of mineralized domains and the new geologically based model. A portion of the inferred resource at Powerline was converted to indicated.

The 2025 exploration program on the Aurex Claim Bock culminated in: 1) 11,299 m of drilling in 45 drill holes in the Powerline deposits (Includes Aurex Hill). Drilling in the Powerline deposit successfully tested continuity of refined mineralized domains with a portion of the inferred resource being converted to indicated category. Additional stepouts in southwest Powerline indicate potential to further expand the mineralized envelope of the deposit. A total of 879 soil samples (of the 2469 collected on the AurMac Project) were collected on the Aurex Claim Block in 2025 (Figure 9-2 through Figure 9-6).

Banyan's Aurex Claim Block Exploration Work Summary can be found in Table 9-7.

Table 9-7: Banyan Gold's Aurex Claim Block Exploration Work Summary

Year	Soil Samples Taken	Drilling
2017	695	4 DDH (509 m)
2018	2,388	n/a
2019	n/a	11 DDH (1,375 m)
2020	n/a	25 DDH (4,547 m)
2021	n/a	95 DDH (20,931 m)
2022	n/a	183 DDH (41,699 m)
2023	3,803	100 DDH (23,181)
2024	n/a	51 DDH (8,873 m)

Year	Soil Samples Taken	Drilling
2025	879	45 DDH (11,299 m)
Total	**7,765**	**463 DDH** **(103,541 m)**

Source: Banyan Gold (2026)

9.3 Banyan Exploration of the Nitra Area

Nitra has seen limited exploration activity, focused primarily on soil sampling (Figure 9-9). Anomalous gold-in-soil results obtained during the 2025 program (Figure 9-10 through Figure 9-12).

Figure 9-9: Location of All Historic Soil Samples Across the Nitra Area

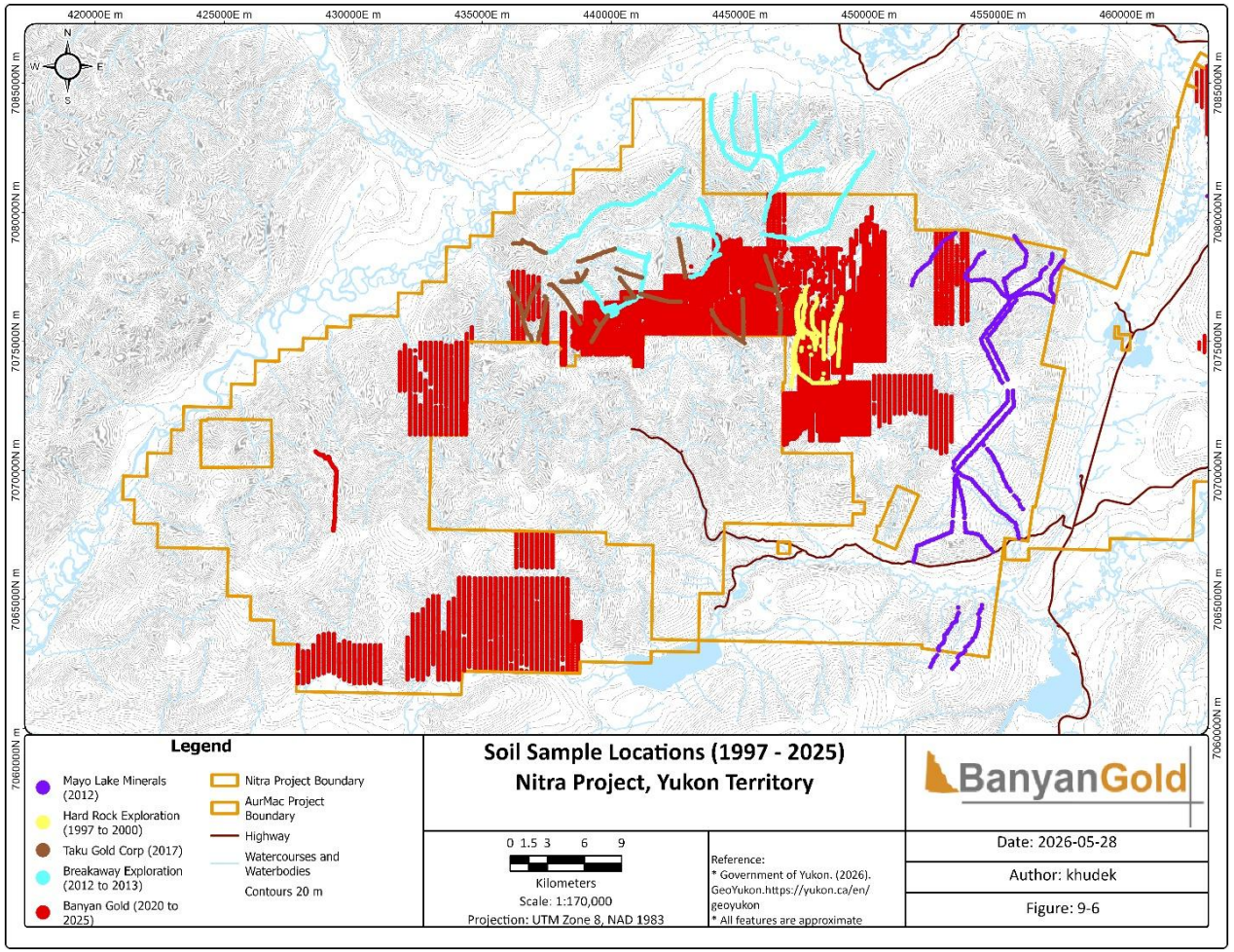

Source: Banyan Gold (2026)

Figure 9-10: Grid A - Au in Soil Results from Soil Sampling, 2025

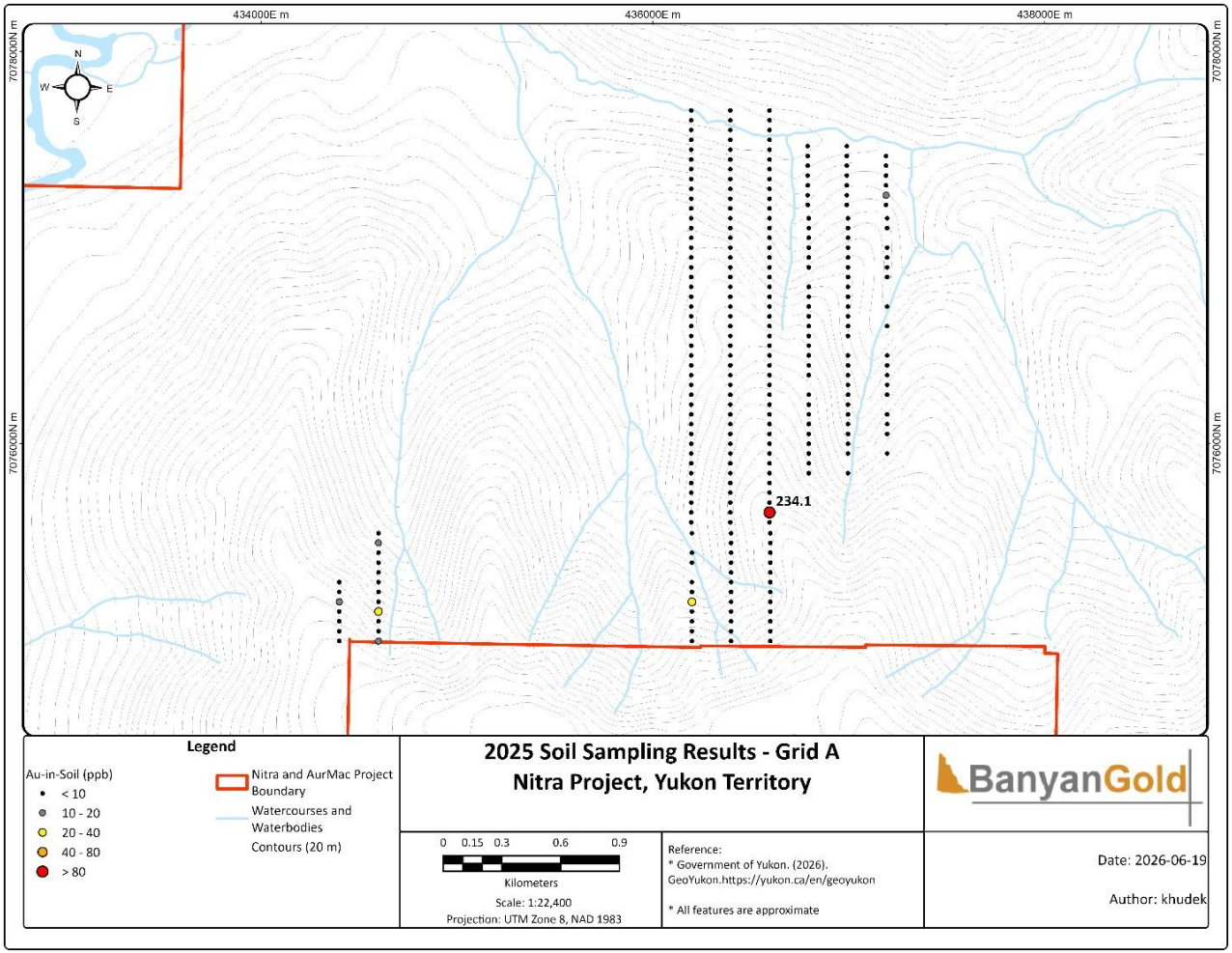

Source: Banyan Gold (2026)

Figure 9-11: Grid B - Au in Soil Results from Soil Sampling, 2025

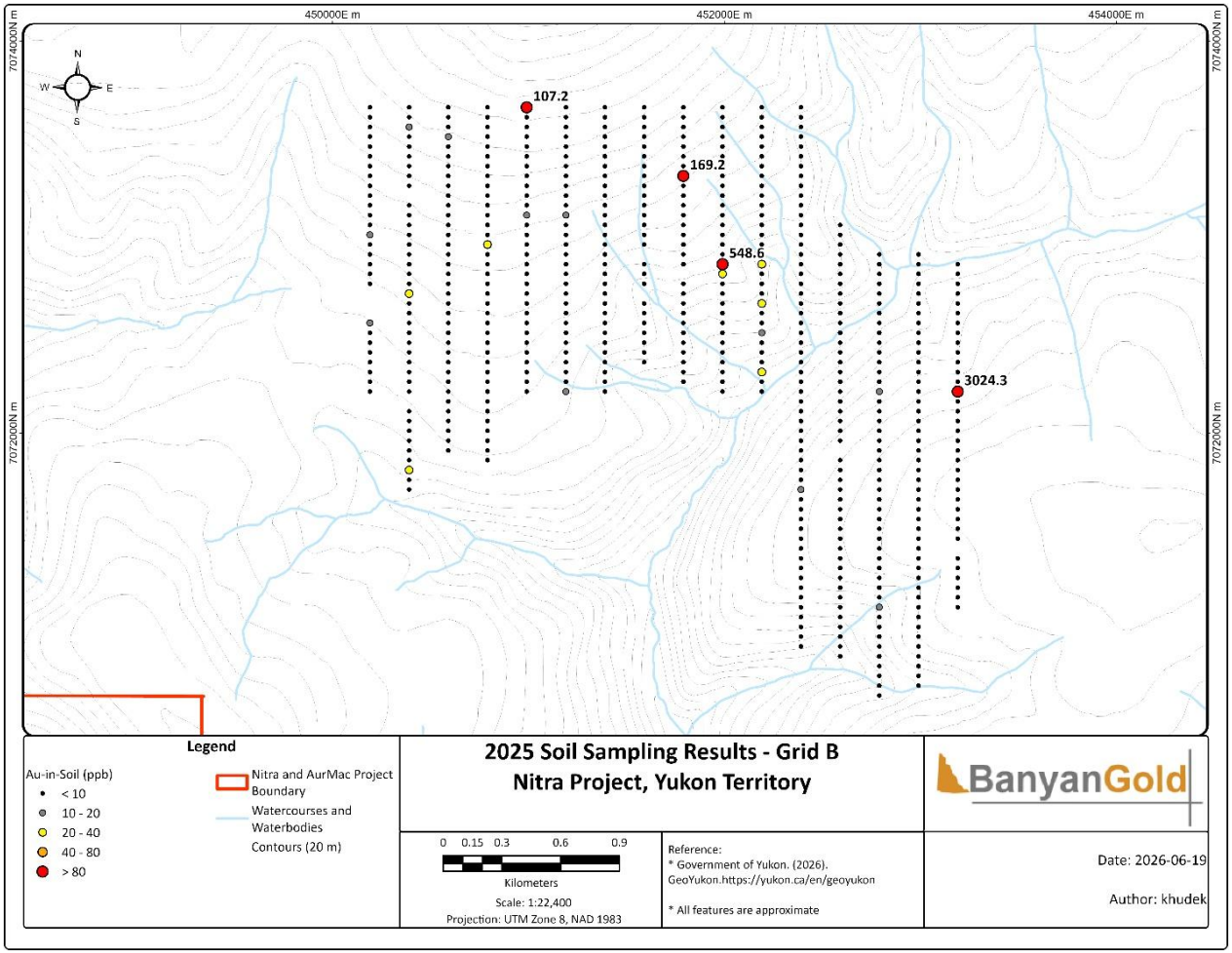

Source: Banyan Gold (2026)

Figure 9-12: Grid C and D - Au in Soil Results from Soil Sampling, 2025

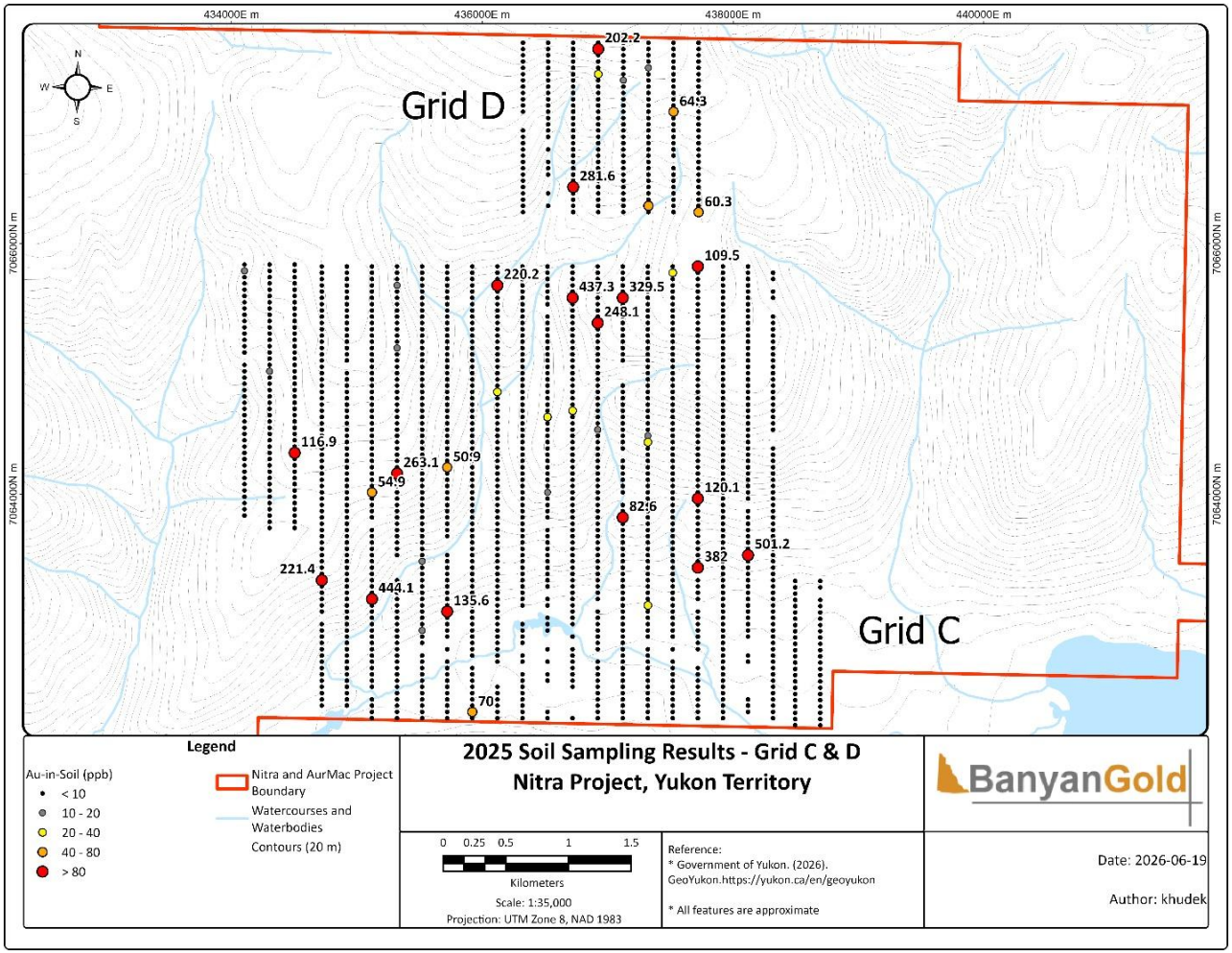

Source: Banyan Gold (2026)

10 DRILLING

Drilling on the Aurex-McQuesten property has focused primarily on the Airstrip Zone, Powerline Zone and the Aurex Hill Zone. Eight historical drilling campaigns have tested these zones in 1981, 1983, 1997, 2000, 2003a, 2003b, 2010 and 2012. Banyan has conducted diamond drilling programs in each of 2017, 2018, 2019, 2020, 2021, 2022, 2023, 2024, and 2025. The general distribution of drill holes on the property is shown in Figure 10-1. Table 10-4 through Table 10-6 present a listing of all AurMac drill hole locations and drilling orientations, as well as denoting those utilized to generate the AurMac Resource Model. Drill core is predominantly HTW size, reduced to NTW when drilling requirements necessitate (e.g. deeper drill holes).

Airstrip Zone results of the drill programs are presented in the context of the mineralization observed in the two calcareous lithologies: CAL1 and CAL2. Mineralization is also contained in the DYKE1, GSCH2 and DYKE3 lithologies. Mineralization in Powerline is predominantly contained within CLSR5, CSCH3, CLSR4, SCH2, CSCH1, SCH3, CSCH5, SCH4, CSCH6, and CLSR10 (Figure 10-2 and Figure 10-3).

Limited drilling has been undertaken on the Nitra Area in 2022. Table 10-7 presents the listing of all Nitra drill hole locations and drilling orientation.

Drilling was carried out by Kluane Drilling Ltd. Core size was generally HQTW and an orienting tool was implemented on targeted drill holes. Drill holes were surveyed, and core was geoteched, logged, photographed, split, sampled and assayed. The location of each drill hole collar (0 m) was recorded with a GPS (Garmin 64s) and can be found in Table 10-1 through Table 10-7.

In addition to lithologic features, sub-interval logging included magnetic susceptibility measurements and discordant and concordant vein density measurements, oriented core measurements.

Core samples from 2017 to 2019 were split on-site at AXU core processing facilities in Elsa, and those from 2020 onwards were split on-site at the Banyan core processing facilities located at KM 1 on the South McQuesten Access Road. Once split, half samples were placed back in the core box, and the other half of split samples were sealed in poly bags along with one part of a three-part sample tag. Samples were packaged in rice bags, which are in turn packed into mega-bags for transport. Samples are delivered to prep labs by Banyan employees or third-party expeditors. Chain-of-custody forms accompany each shipment.

Figure 10-1: AurMac Project Drilling Compilation Map. Locations of Characteristic Drilling Cross Sections and Long Sections

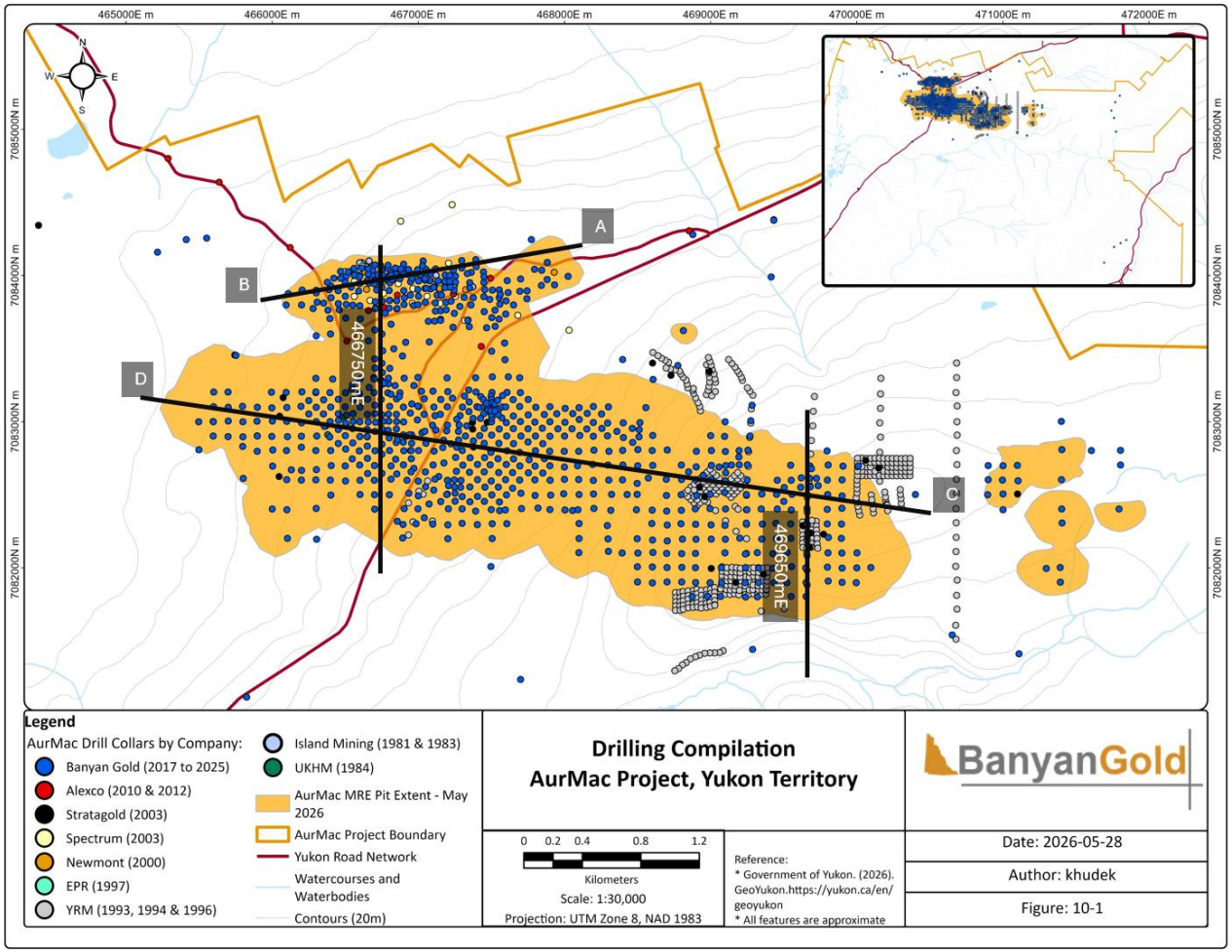

Source: Banyan Gold (2026)

Figure 10-2: Characteristic Cross Section of the Airstrip and Powerline Zones with Lithology and Refined Mineralized Domains

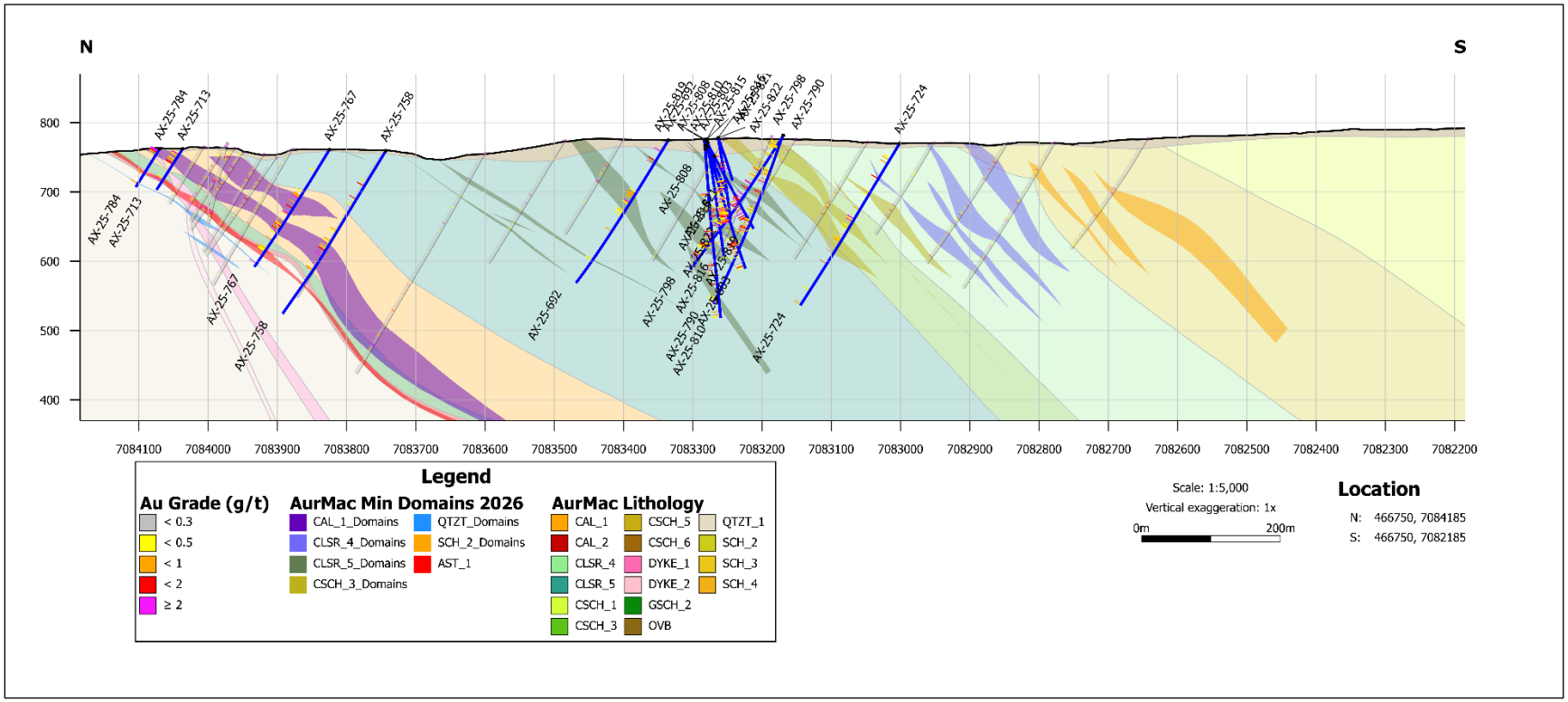

Source: Banyan Gold (2026)

Figure 10-3: Characteristic Cross Section of the Aurex Hill Zone

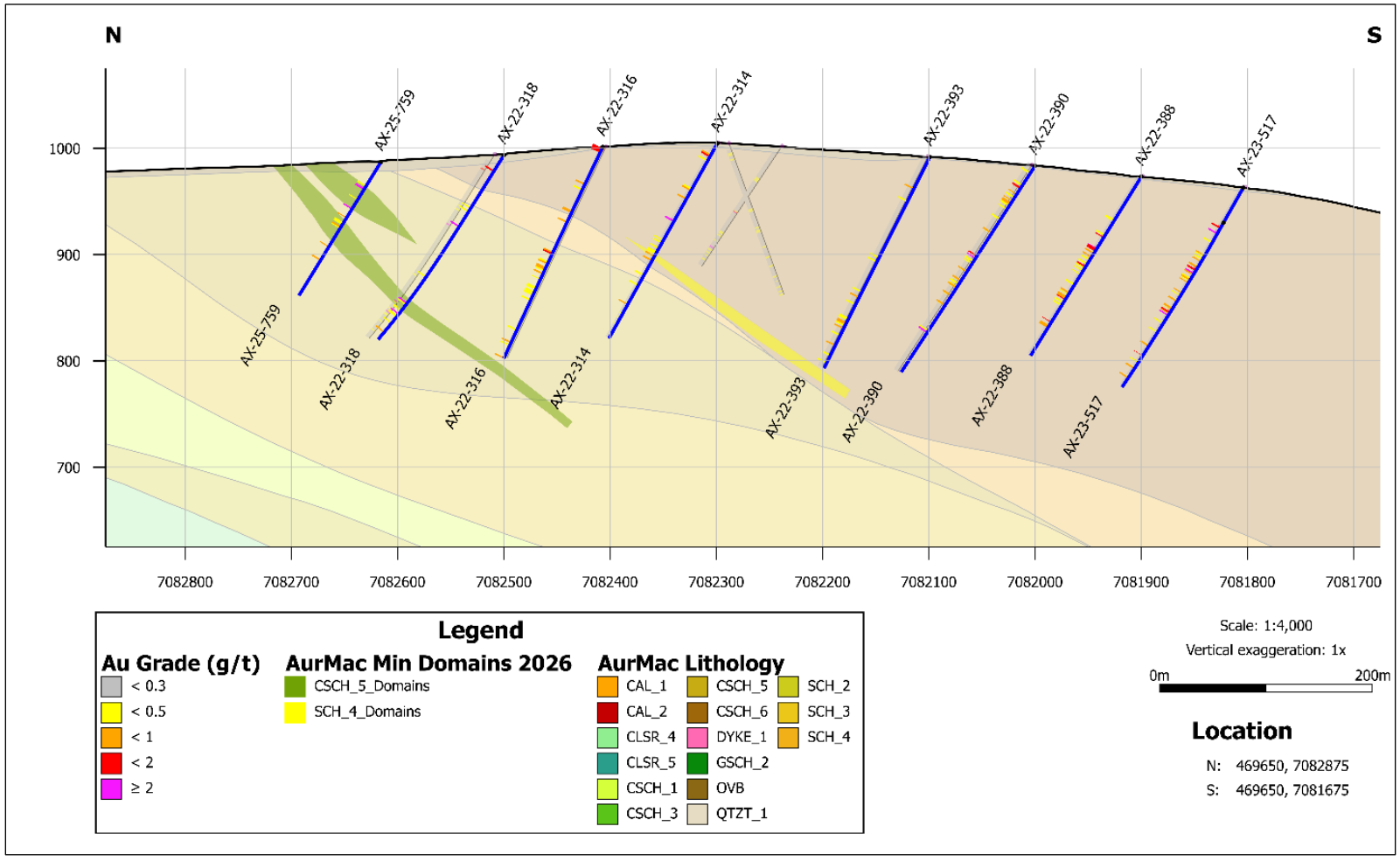

Source: Banyan Gold (2026)

Figure 10-4: Long Section of the Airstrip Zone

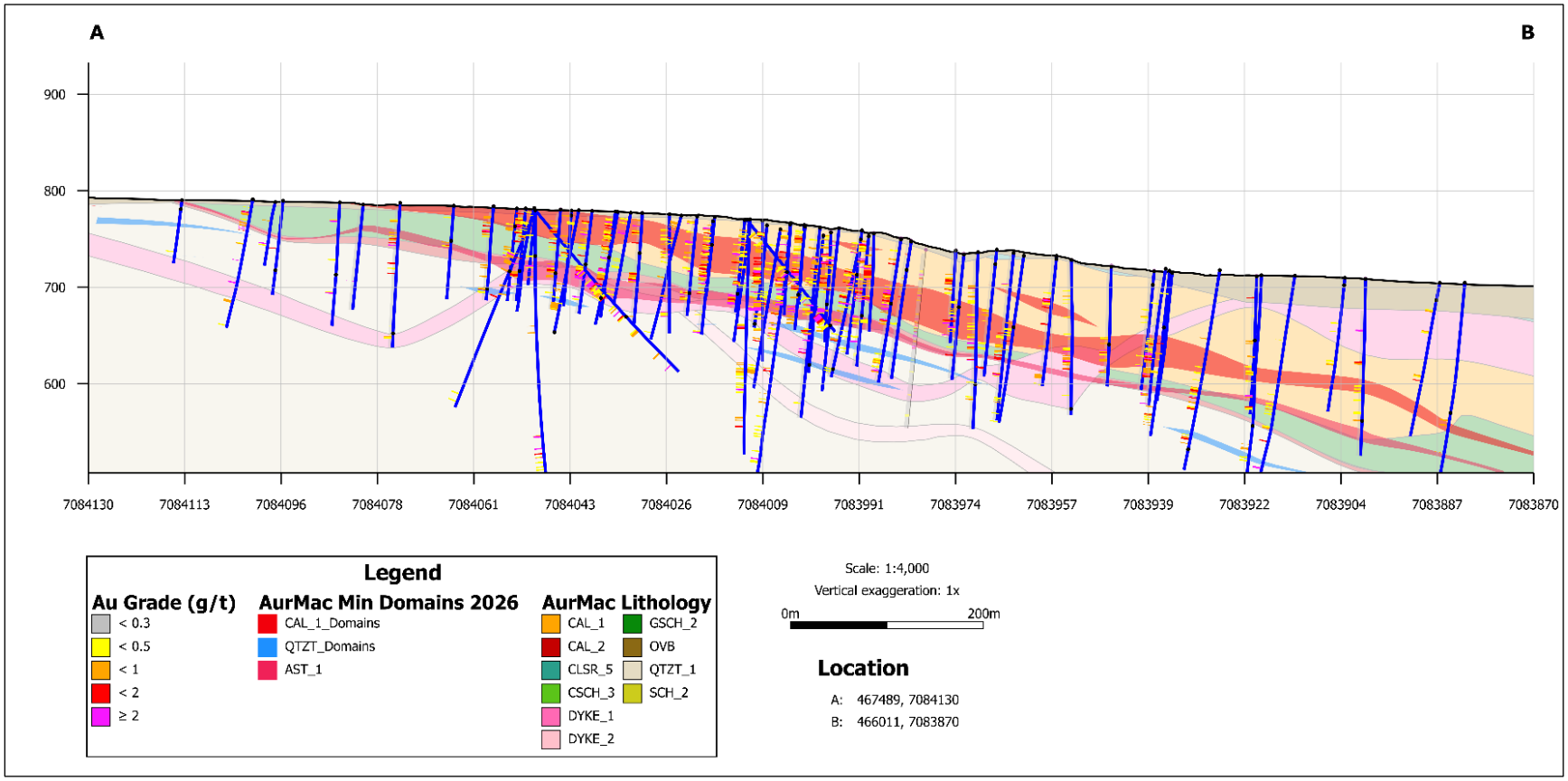

Source: Banyan Gold (2026)

Figure 10-5: Long Section of the Aurex Hill and Powerline Zones

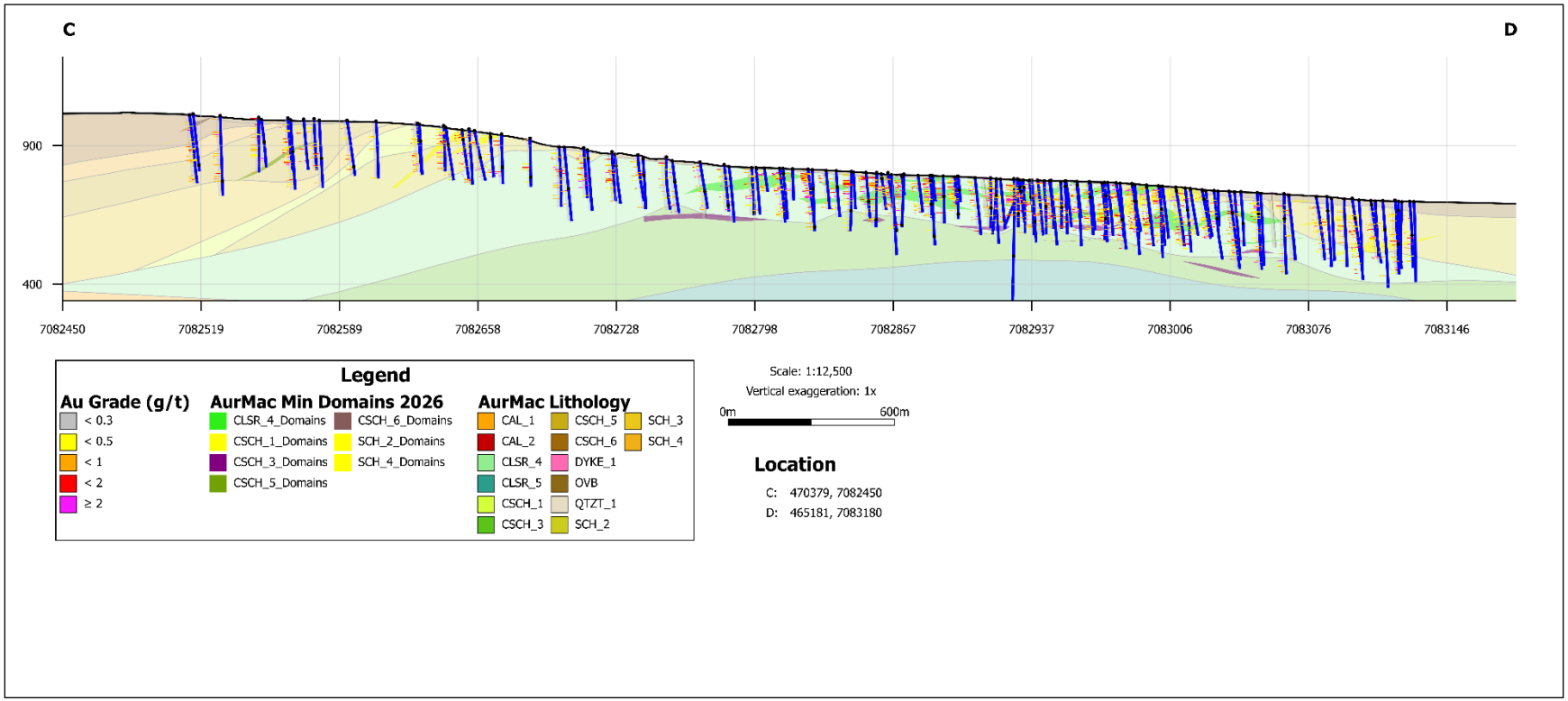

Source: Banyan Gold (2026)

10.1 Recovery

Diamond drill core recovery for all zones at AurMac between 2017 and the end of 2025 was generally good with total core recovery averaging 91% from 69,931 measurements. Zones of poor recovery are occasionally intersected and are associated with faults and shear zones or oxidized intervals near surface.

10.2 Collar Surveys

Collar locations were initially surveyed using a handheld global positioning system (GPS). When a drill hole was completed, collar locations were marked by leaving a length of casing in the hole and affixing a metal tag listing drill hole ID and orientation. The collars are later surveyed using another GPS to confirm the location.

10.3 Downhole Surveys

In 2019, downhole surveys were measuring magnetic azimuth and inclination, were taken near the top of the hole (around 30 m depth), and then approximately every 30 m (60 m, 90 m,

120 m, etc.). The down hole surveys were completed using a Single Shot Reflex or Axis downhole survey instrument.

From 2020 - 2025, downhole survey readings, measuring magnetic azimuth and inclination, were taken near the top of the hole (around 30 m depth), and then approximately every 30 m (60 m, 90 m, 120 m, etc.). The down hole surveys were completed using a Single Shot Reflex or Axis downhole survey instrument. Survey readings were generally regarded as accurate and only occasional test readings were considered unreliable due to a large discrepancy between survey readings and were therefore removed from the dataset.

10.4 Drilling Completed by Previous Operators

Collar locations and drilling orientations for Airstrip, Powerline, and Aurex Hill are listed in Table 10-1 through Table 10-3 respectively; drill holes used in the MRE for the AurMac deposit are denoted.

Table 10-1: Previous Operator Diamond Drill Holes for the Airstrip Zone

Hole ID	East NAD83 Z8	North NAD83 Z8	Elev (m)	Length (m)	Az	Dip	Operator
D81-01	466614	7084087	743.73	38.7	109	-46	IME
D81-02	466599	7084087	742.37	108.5	105	-44.5	IME
D81-03	466599	7084087	742.37	94.2	105	-55	IME
D81-04	466664	7084099	748.45	80.8	283	-45	IME
D81-05	466647	7084058	750.38	86.3	285	-45	IME
D81-06	466647	7084059	749.9	90.9	287	-60	IME
D81-07	466671	7084050	752.88	130.2	284	-45	IME
D81-08	466616	7084031	747.44	77.1	090	-45	IME
D81-09	466586	7084032	743.49	73.2	093	-45	IME
D81-10	466552	7084033	736.78	116.9	092	-45	IME
D81-11	466587	7084000	737.81	58.8	090	-47	IME
D81-12	466560.5	7084003	735.89	102	090	-45	IME
D81-13	466587	7083975	735.54	74.1	093	-45	IME
D81-14	466752	7084045	763.94	80.5	272	-45	IME
D83-01	467147	7083926	784.24	136.3	000	-90	IME
D83-02	467111	7083921	783.44	136.3	000	-90	IME
D83-03	467372	7083921	791.13	74.1	000	-90	IME
D83-04	467122	7083971	785.05	99.66	000	-90	IME
D83-06	467147	7083901	783.35	160.62	000	-90	IME
D83-07	467208	7083921	786.53	113.68	000	-90	IME
RC97-01	467246	7083927	787.54	21.34	360	-60	EPR
RC97-01A	467246	7083942	788.24	21.34	360	-60	EPR
RC97-02	466661	7084029	749.63	35.4	360	-60	EPR
RC97-03	466616	7084065	745.32	30.5	360	-60	EPR
RC97-04	466565	7084037	737.56	33.53	360	-60	EPR
RC97-05	466497	7084027	730.37	51.9	360	-60	EPR
RC97-06	467149	7083926	784.32	105	360	-60	EPR
MQ00-001	467145	7083913	783.68	165.51	360	-60	Newmont
MQ00-002	466636.7	7084022	748.82	100.58	360	-60	Newmont
MQ00-003	467929.8	7084021	792.98	150.88	360	-60	Newmont
MQ00-004	466645.7	7083905	737.6	213.36	360	-60	Newmont
MQ00-005	467325	7083904	788.95	253.05	045	-60	Newmont
MQ03-007	466561.7	7083958	738.86	151.49	360	-60	Spectrum
MQ03-008	466669.5	7083828	752.36	228.3	360	-60	Spectrum
MQ03-009	466763	7083962	762.61	123.75	360	-60	Spectrum

Hole ID	East NAD83 Z8	North NAD83 Z8	Elev (m)	Length (m)	Az	Dip	Operator
MQ03-010	466863.4	7083944	768.21	135.64	360	-60	Spectrum
MQ03-011	466963.1	7083910	773.8	151.5	360	-60	Spectrum
MQ03-012	467207.1	7084084	785.69	126.19	360	-60	Spectrum
MQ03-013	467317.7	7083691	788.06	186.5	360	-60	Spectrum
MQ03-014	466561.7	7083857	735.35	200.25	360	-60	Spectrum
MQ03-015	466762.1	7083878	761.59	227.68	360	-60	Spectrum
MQ03-016	466959.7	7083809	776.61	193.5	360	-60	Spectrum
MQ03-017	467060.4	7083858	774.55	197.21	360	-60	Spectrum
MQ03-018	466880.1	7084371	743.21	227.7	360	-60	Spectrum
MQ03-019	467231.7	7084484	753.58	223.42	360	-60	Spectrum
MQ03-020	468031.3	7083625	800.06	187.76	360	-60	Spectrum
MQ03-021	467680.7	7083727	790.23	151.49	360	-60	Spectrum
MQ03-022	467151.2	7083810	779.66	181.97	360	-60	Spectrum
MQ03-023	467252.4	7083857	786.42	154.53	360	-60	Spectrum
KR10-022	466123.5	7084191	700.93	28.96	000	-90	AXR
KR10-023	466511.6	7083552	737.73	27.44	000	-90	AXR
KR10-024	467241	7083874	785.54	9.15	000	-90	AXR
KR10-025	467240.2	7083874	785.54	38.11	255	-66	AXR
KR10-026	467494.3	7083982	790.39	15.24	000	-90	AXR
KR10-027	467494.3	7083982	790.39	56.4	325	-65	AXR
KR10-028	468852.6	7084305	794.01	9.14	000	-90	AXR
KR10-029	468852.6	7084306	794.07	41.16	360	-65	AXR
K-12-0487	466857.2	7083865	766.61	78	360	-60	AXR
K-12-0489	466857.1	7083866	766.58	216	360	-55	AXR
K-12-0490	466767.7	7083780	761.09	350	360	-60	AXR
K-12-0492	466659.8	7083760	753.74	287	360	-60	AXR
K-12-0493	467430.4	7083515	791.83	344	360	-50	AXR

Source: Banyan Gold (2025)

Table 10-2: Previous Operator Diamond Drill Holes for the Powerline Zone

Hole ID	East NAD83 Z8	North NAD83 Z8	Elev (m)	Length (m)	Az	Dip	Operator
SD-84-1	7082976	466508	758	107	343	-70	UKHM
SD-84-2	7082911	466380	749	122	345	-70	UKHM
SD-84-3	7082970	466366	747	119	345	-70	UKHM
SD-84-4	7083031	466488	755	106	345	-70	UKHM
93-160	7082225	466933	799	47	19	-57	YRM
93-161	7082315	466963	799	47	19	-58	YRM
93-162	7082415	467000	796	47	19	-57	YRM
93-163	7082505	467033	796	35	19	-60	YRM
93-165	7082525	467003	797	38	19	-60	YRM
93-166	7082445	466933	793	47	19	-58	YRM
AX-03-03	7083164	466076	722	198	360	-60	StrataGold
AX-03-08	7083037	466052	727	226	360	-60	StrataGold
AX-03-10	7082995	467371	792	173	360	-60	StrataGold
AX-03-11b	7082625	466047	736	166	360	-60	StrataGold
AX-03-12	7082826	467377	795	164	360	-60	StrataGold
AX-03-22	7082996	467471	794	274	350	-55	StrataGold
AX-03-25	7082949	467372	793	284	360	-75	StrataGold

Source: Banyan Gold (2025)

Table 10-3: Previous Operator Diamond Drill Holes for the Aurex Hill Zone

Hole ID	East NAD83 Z8	North NAD83 Z8	Elev (m)	Length (m)	Az	Dip	Operator
93-1	7082361	470020	1015	16	350	-57	YRM
93-2	7082391	470013	1016	16	350	-58	YRM
93-3	7082420	470008	1017	16	350	-60	YRM
93-4	7082450	470002	1016	16	350	-64	YRM
93-5	7082479	469997	1015	16	350	-60	YRM
93-6	7082375	470115	1017	16	350	-55	YRM
93-7	7082406	470111	1017	16	350	-57	YRM
93-8	7082436	470108	1018	16	350	-56	YRM
93-9	7082466	470102	1018	16	350	-63	YRM
93-10	7082498	470100	1016	16	350	-64	YRM
93-11	7082391	470212	1018	16	350	-60	YRM

Hole ID	East NAD83 Z8	North NAD83 Z8	Elev (m)	Length (m)	Az	Dip	Operator
93-12	7082429	470207	1018	16	350	-54	YRM
93-13	7082458	470200	1018	16	350	-57	YRM
93-14	7082485	470196	1017	16	350	-58	YRM
93-15	7082518	470191	1015	16	350	-65	YRM
93-16	7082413	470306	1017	16	350	-60	YRM
93-17	7082441	470305	1016	16	350	-60	YRM
93-18	7082475	470302	1016	16	350	-60	YRM
93-19	7082503	470299	1016	16	350	-60	YRM
93-20	7082536	470297	1015	22	350	-61	YRM
93-23	7081512	470679	954	16	360	-47	YRM
93-24	7081608	470677	960	16	360	-60	YRM
93-25	7081718	470685	965	16	360	-59	YRM
93-26	7081812	470684	970	16	360	-59	YRM
93-27	7081916	470686	976	16	360	-57	YRM
93-28	7082010	470677	980	16	360	-58	YRM
93-29	7082111	470679	986	19	360	-56	YRM
93-30	7082209	470680	993	16	360	-56	YRM
93-31	7082309	470681	998	16	360	-57	YRM
93-32	7082405	470679	1004	16	360	-57	YRM
93-33	7082510	470683	1006	16	360	-60	YRM
93-34	7082606	470682	1008	16	360	-58	YRM
93-35	7082707	470686	1004	16	360	-63	YRM
93-36	7082802	470681	997	16	360	-62	YRM
93-37	7082907	470687	988	16	360	-62	YRM
93-38	7082999	470686	984	16	360	-63	YRM
93-39	7083107	470687	978	16	360	-62	YRM
93-40	7083199	470680	972	10	360	-64	YRM
93-41	7083301	470683	961	16	360	-64	YRM
93-42	7083401	470683	949	16	360	-64	YRM
93-43	7082594	470157	1009	16	360	-61	YRM
93-44	7082692	470154	1002	19	360	-66	YRM
93-45	7082791	470157	995	16	360	-61	YRM
93-46	7082895	470163	989	16	360	-60	YRM
93-47	7082992	470157	982	16	360	-60	YRM
93-48	7083091	470163	977	16	360	-58	YRM
93-49	7083189	470162	970	16	360	-62	YRM
93-50	7083296	470165	960	16	360	-61	YRM

Hole ID	East NAD83 Z8	North NAD83 Z8	Elev (m)	Length (m)	Az	Dip	Operator
93-52	7081884	469660	972	16	360	-56	YRM
93-53	7081983	469660	983	16	360	-53	YRM
93-54	7082083	469660	992	16	360	-57	YRM
93-55	7082166	469660	997	16	360	-60	YRM
93-56	7082264	469660	1003	16	360	-57	YRM
93-57	7082382	469661	1003	16	360	-62	YRM
93-58	7082483	469660	996	19	360	-63	YRM
93-59	7082581	469673	990	16	360	-61	YRM
93-60	7082681	469678	986	16	360	-60	YRM
93-61	7082779	469684	982	16	360	-60	YRM
93-62	7082871	469690	979	16	360	-63	YRM
93-63	7082972	469699	975	16	360	-62	YRM
93-64	7083071	469702	972	16	360	-61	YRM
93-65	7083172	469710	961	16	360	-60	YRM
93-66	7081878	469235	970	16	360	-53	YRM
93-67	7081969	469238	979	16	360	-54	YRM
93-68	7082099	469246	990	16	360	-56	YRM
93-69	7082199	469246	994	16	360	-59	YRM
93-70	7082297	469246	994	16	360	-56	YRM
93-71	7082397	469246	993	16	360	-60	YRM
93-72	7082497	469246	989	16	360	-62	YRM
93-73	7082596	469245	984	16	360	-64	YRM
93-74	7082695	469259	981	16	360	-63	YRM
93-75	7082794	469259	977	16	360	-61	YRM
93-76	7082893	469267	972	16	360	-63	YRM
93-77	7082990	469275	966	16	360	-64	YRM
93-78	7083087	469278	957	16	360	-60	YRM
93-79	7082251	469174	993	16	315	-60	YRM
93-80	7082322	469102	986	16	315	-65	YRM
93-81	7082392	469033	980	16	315	-63	YRM
93-82	7082449	468979	972	16	315	-65	YRM
93-83	7082533	468887	956	16	315	-62	YRM
93-130	7083181	469289	943	16	330	-63	YRM
93-146	7082690	470154	1002	31	360	-64	YRM
93-147	7082692	470124	1001	50	360	-60	YRM
93-148	7082690	470185	1003	47	360	-57	YRM
93-149	7082662	470154	1004	59	360	-60	YRM

Hole ID	East NAD83 Z8	North NAD83 Z8	Elev (m)	Length (m)	Az	Dip	Operator
93-151	7081879	469199	971	50	360	-49	YRM
93-152	7081877	469264	971	50	360	-48	YRM
93-153	7081848	469235	967	53	360	-53	YRM
93-154	7081910	469240	974	62	360	-51	YRM
93-155	7082488	468930	964	47	315	-65	YRM
93-156	7082511	468866	955	50	315	-60	YRM
93-157	7082512	468909	960	62	315	-63	YRM
93-158	7082553	468909	957	47	315	-60	YRM
93-159	7082553	468866	954	47	315	-60	YRM
94-1	7082514	470001	1013	31	360	-55	YRM
94-2	7082543	470001	1012	31	360	-55	YRM
94-3	7082572	470001	1008	31	360	-55	YRM
94-4	7082602	470001	1005	31	360	-55	YRM
94-5	7082631	470005	1003	35	360	-55	YRM
94-6	7082662	470005	1002	31	360	-55	YRM
94-7	7082692	470005	1000	31	360	-55	YRM
94-8	7082721	470005	998	31	360	-55	YRM
94-9	7082750	470004	995	31	360	-55	YRM
94-10	7082631	470035	1004	22	360	-55	YRM
94-11	7082662	470034	1002	31	360	-55	YRM
94-12	7082692	470034	1000	31	360	-55	YRM
94-13	7082721	470035	997	31	360	-55	YRM
94-14	7082751	470035	995	31	360	-55	YRM
94-15	7082631	470064	1005	31	360	-55	YRM
94-16	7082662	470065	1003	31	360	-55	YRM
94-17	7082691	470064	1001	31	360	-55	YRM
94-18	7082721	470064	998	31	360	-55	YRM
94-19	7082750	470064	996	31	360	-55	YRM
94-20	7082631	470093	1005	31	360	-55	YRM
94-21	7082661	470094	1004	35	360	-55	YRM
94-22	7082690	470094	1001	31	360	-55	YRM
94-23	7082721	470094	998	31	360	-55	YRM
94-24	7082750	470094	997	31	360	-55	YRM
94-25	7082631	470124	1006	31	360	-55	YRM
94-26	7082660	470124	1003	35	360	-55	YRM
94-27	7082721	470125	998	38	360	-55	YRM
94-28	7082750	470125	997	38	360	-55	YRM

Hole ID	East NAD83 Z8	North NAD83 Z8	Elev (m)	Length (m)	Az	Dip	Operator
94-29	7082630	470154	1006	38	360	-55	YRM
94-30	7082720	470155	1000	38	360	-55	YRM
94-31	7082750	470155	997	38	360	-55	YRM
94-32	7082630	470184	1007	28	360	-55	YRM
94-33	7082661	470185	1005	38	360	-55	YRM
94-34	7082720	470185	1001	38	360	-55	YRM
94-35	7082750	470184	999	38	360	-55	YRM
94-36	7082630	470214	1007	31	360	-55	YRM
94-37	7082660	470214	1006	25	360	-55	YRM
94-38	7082690	470214	1004	38	360	-55	YRM
94-39	7082720	470214	1002	38	360	-55	YRM
94-40	7082750	470214	999	38	360	-55	YRM
94-41	7082630	470244	1008	35	360	-55	YRM
94-42	7082660	470244	1007	38	360	-55	YRM
94-43	7082689	470244	1005	47	360	-55	YRM
94-44	7082719	470244	1003	41	360	-55	YRM
94-45	7082749	470244	1000	38	360	-55	YRM
94-46	7082630	470274	1009	31	360	-55	YRM
94-47	7082660	470273	1007	38	360	-55	YRM
94-48	7082689	470274	1005	41	360	-55	YRM
94-49	7082719	470274	1003	38	360	-55	YRM
94-50	7082749	470274	1001	38	360	-55	YRM
94-51	7082630	470304	1009	31	360	-55	YRM
94-52	7082660	470304	1008	28	360	-55	YRM
94-53	7082688	470305	1007	38	360	-55	YRM
94-54	7082719	470305	1004	35	360	-55	YRM
94-55	7082748	470305	1002	38	360	-55	YRM
94-56	7082629	470334	1010	31	360	-55	YRM
94-57	7082660	470334	1008	31	360	-55	YRM
94-58	7082689	470335	1007	38	360	-55	YRM
94-59	7082720	470335	1004	35	360	-55	YRM
94-60	7082749	470334	1002	31	360	-55	YRM
94-61	7082630	470364	1010	28	360	-55	YRM
94-62	7082660	470364	1008	31	360	-55	YRM
94-63	7082688	470365	1006	31	360	-55	YRM
94-64	7082719	470365	1004	31	360	-55	YRM
94-65	7082749	470365	1002	31	360	-55	YRM

Hole ID	East NAD83 Z8	North NAD83 Z8	Elev (m)	Length (m)	Az	Dip	Operator
94-66	7081823	469067	966	31	360	-55	YRM
94-67	7081857	469069	969	31	360	-55	YRM
94-68	7081888	469074	971	31	360	-55	YRM
94-69	7081920	469078	974	31	360	-55	YRM
94-70	7081948	469077	976	31	360	-55	YRM
94-71	7081977	469077	980	31	360	-55	YRM
94-72	7082007	469078	982	31	360	-55	YRM
94-73	7081821	469101	965	31	360	-55	YRM
94-74	7081851	469107	968	31	360	-55	YRM
94-75	7081882	469111	971	31	360	-55	YRM
94-76	7081913	469111	974	31	360	-55	YRM
94-77	7081942	469111	976	31	360	-55	YRM
94-78	7081971	469110	979	31	360	-55	YRM
94-79	7082001	469111	982	31	360	-55	YRM
94-80	7081818	469133	964	31	360	-55	YRM
94-81	7081848	469135	968	31	360	-55	YRM
94-82	7081881	469139	970	31	360	-55	YRM
94-83	7081912	469140	974	31	360	-55	YRM
94-84	7081942	469140	977	31	360	-55	YRM
94-85	7081973	469146	980	31	360	-55	YRM
94-86	7082003	469146	982	31	360	-55	YRM
94-87	7081822	469164	965	31	360	-55	YRM
94-88	7081852	469166	967	31	360	-55	YRM
94-89	7081879	469169	971	31	360	-55	YRM
94-90	7081914	469171	974	31	360	-55	YRM
94-91	7081941	469173	977	31	360	-55	YRM
94-92	7081971	469177	979	31	360	-55	YRM
94-93	7082001	469177	982	31	360	-55	YRM
94-94	7081815	469194	964	31	360	-55	YRM
94-95	7081846	469197	967	31	360	-55	YRM
94-96	7081911	469200	974	31	360	-55	YRM
94-97	7081938	469202	977	31	360	-55	YRM
94-98	7081967	469203	979	31	360	-55	YRM
94-99	7081998	469204	982	31	360	-55	YRM
94-100	7081817	469237	964	31	360	-55	YRM
94-101	7081938	469237	977	31	360	-55	YRM
94-102	7082000	469238	982	31	360	-55	YRM

Hole ID	East NAD83 Z8	North NAD83 Z8	Elev (m)	Length (m)	Az	Dip	Operator
94-103	7081818	469260	964	31	360	-55	YRM
94-104	7081849	469265	968	31	360	-55	YRM
94-105	7081910	469262	973	31	360	-55	YRM
94-106	7081936	469265	976	31	360	-55	YRM
94-107	7081970	469267	979	31	360	-55	YRM
94-108	7081997	469269	981	31	360	-55	YRM
94-109	7081823	469294	965	31	360	-55	YRM
94-110	7081852	469289	968	31	360	-55	YRM
94-111	7081883	469290	971	31	360	-55	YRM
94-113	7081942	469294	976	31	360	-55	YRM
94-114	7081972	469295	979	31	360	-55	YRM
94-115	7082002	469294	982	31	360	-55	YRM
94-116	7081823	469323	965	31	360	-55	YRM
94-117	7081851	469328	968	31	360	-55	YRM
94-118	7081879	469325	971	31	360	-55	YRM
94-119	7081911	469324	973	31	360	-55	YRM
94-120	7081939	469325	976	31	360	-55	YRM
94-121	7081970	469328	978	31	360	-55	YRM
94-122	7082001	469328	980	31	360	-55	YRM
94-123	7081821	469352	965	31	360	-55	YRM
94-124	7081848	469353	968	31	360	-55	YRM
94-125	7081879	469355	970	31	360	-55	YRM
94-126	7081911	469356	973	31	360	-55	YRM
94-127	7081940	469360	976	31	360	-55	YRM
94-127A	7081940	469357	976	31	360	-55	YRM
94-128	7081969	469360	979	31	360	-55	YRM
94-129	7081999	469359	981	31	360	-55	YRM
94-130	7081820	469378	965	31	360	-55	YRM
94-131	7081849	469381	968	16	360	-55	YRM
94-131A	7081853	469381	968	31	360	-55	YRM
94-132	7081880	469383	971	31	360	-55	YRM
94-133	7081910	469384	973	31	360	-55	YRM
94-134	7081940	469386	976	31	360	-55	YRM
94-135	7081969	469388	978	31	360	-55	YRM
94-136	7082000	469390	981	31	360	-55	YRM
94-137	7082423	468908	965	31	315	-55	YRM
94-138	7082446	468886	961	31	315	-55	YRM

Hole ID	East NAD83 Z8	North NAD83 Z8	Elev (m)	Length (m)	Az	Dip	Operator
94-139	7082467	468865	957	31	315	-55	YRM
94-140	7082487	468844	953	31	315	-55	YRM
94-141	7082511	468823	950	31	315	-55	YRM
94-142	7082445	468929	966	31	315	-55	YRM
94-143	7082467	468908	962	31	315	-55	YRM
94-144	7082487	468887	959	31	315	-55	YRM
94-145	7082530	468845	952	31	315	-55	YRM
94-146	7082463	468958	969	31	315	-55	YRM
94-147	7082487	468972	970	31	315	-55	YRM
94-148	7082508	468951	965	31	315	-55	YRM
94-149	7082528	468931	962	31	315	-55	YRM
94-150	7082572	468888	954	31	315	-55	YRM
94-151	7082507	468993	971	31	315	-55	YRM
94-152	7082529	468972	967	31	315	-55	YRM
94-153	7082549	468951	963	31	315	-55	YRM
94-154	7082571	468930	959	31	315	-55	YRM
94-155	7082592	468909	955	31	315	-55	YRM
94-156	7082506	469037	976	31	315	-55	YRM
94-157	7082527	469015	973	31	315	-55	YRM
94-158	7082548	468994	968	31	315	-55	YRM
94-159	7082571	468973	965	31	315	-55	YRM
94-160	7082592	468951	960	31	315	-55	YRM
94-161	7082614	468932	956	35	315	-55	YRM
94-162	7082527	469058	977	31	315	-55	YRM
94-163	7082548	469035	974	31	315	-55	YRM
94-164	7082570	469014	970	31	315	-55	YRM
94-165	7082592	468994	965	31	315	-55	YRM
94-166	7082614	468974	961	31	315	-55	YRM
94-167	7082635	468953	957	28	315	-55	YRM
94-168	7082483	469140	986	28	315	-55	YRM
94-169	7082504	469119	982	24	315	-55	YRM
94-170	7082526	469098	980	28	315	-55	YRM
94-171	7082548	469078	978	31	315	-55	YRM
94-172	7082569	469057	974	31	315	-55	YRM
94-173	7082591	469038	971	31	315	-55	YRM
94-174	7082612	469017	966	31	315	-55	YRM
94-175	7082634	468995	962	31	315	-55	YRM

Hole ID	East NAD83 Z8	North NAD83 Z8	Elev (m)	Length (m)	Az	Dip	Operator
94-176	7082655	468974	958	31	315	-55	YRM
94-177	7082504	469161	985	31	315	-55	YRM
94-178	7082525	469140	983	31	315	-55	YRM
94-179	7082547	469119	981	31	315	-55	YRM
94-180	7082569	469100	978	28	315	-55	YRM
94-181	7082591	469079	976	31	315	-55	YRM
94-182	7082612	469059	972	31	315	-55	YRM
94-183	7082633	469038	968	31	315	-55	YRM
94-184	7082654	469016	963	25	315	-55	YRM
94-185	7082674	468996	958	25	315	-55	YRM
94-186	7082524	469182	985	31	315	-55	YRM
94-187	7082546	469162	983	31	315	-55	YRM
94-188	7082569	469141	980	31	315	-55	YRM
94-189	7082589	469121	978	31	315	-55	YRM
94-190	7082546	469204	985	31	315	-55	YRM
94-191	7082568	469184	982	31	315	-55	YRM
94-192	7082589	469162	980	31	315	-55	YRM
94-193	7082610	469142	977	31	315	-55	YRM
94-194	7082567	469226	984	31	315	-55	YRM
94-195	7082587	469205	982	31	315	-55	YRM
94-196	7082609	469185	980	31	315	-55	YRM
94-197	7082631	469164	977	31	315	-55	YRM
94-198	7082609	469227	982	31	315	-55	YRM
94-199	7082629	469206	980	31	315	-55	YRM
94-200	7082652	469185	978	31	315	-55	YRM
96-23	7081433	469085	923	31	0	0	YRM
96-24	7081421	469062	920	31	0	0	YRM
96-25	7081418	469027	913	28	0	0	YRM
96-26	7081418	468995	917	31	0	0	YRM
96-27	7081415	468960	918	25	0	0	YRM
96-28	7081403	468925	910	25	0	0	YRM
96-29	7081393	468896	907	22	0	0	YRM
96-30	7081377	468862	911	27	0	0	YRM
96-31	7081353	468832	911	25	0	0	YRM
96-32	7081337	468808	912	13	0	0	YRM
96-33	7081312	468781	907	19	0	0	YRM
96-34	7081297	468756	906	19	0	0	YRM

Hole ID	East NAD83 Z8	North NAD83 Z8	Elev (m)	Length (m)	Az	Dip	Operator
96-35	7081831	468759	956	31	360	-55	YRM
96-36	7081797	468761	955	44	360	-55	YRM
96-37	7081767	468761	952	44	360	-56	YRM
96-38	7081739	468761	950	41	360	-54	YRM
96-39	7081709	468759	948	41	360	-55	YRM
96-40	7081832	468789	958	44	360	-58	YRM
96-41	7081798	468791	956	41	360	-57	YRM
96-42	7081769	468791	953	41	360	-57	YRM
96-43	7081739	468790	951	35	360	-53	YRM
96-44	7081710	468792	949	38	360	-55	YRM
96-45	7081837	468811	959	31	360	-56	YRM
96-46	7081806	468814	957	35	360	-55	YRM
96-47	7081775	468812	955	35	360	-53	YRM
96-48	7081743	468813	952	35	360	-57	YRM
96-49	7081717	468812	950	35	360	-55	YRM
96-50	7081843	468846	961	31	360	-57	YRM
96-51	7081811	468847	959	31	360	-56	YRM
96-52	7081786	468846	957	35	360	-55	YRM
96-53	7081752	468847	954	35	360	-52	YRM
96-54	7081726	468849	952	35	360	-54	YRM
96-55	7081847	468882	963	31	360	-55	YRM
96-56	7081817	468881	961	31	360	-56	YRM
96-57	7081789	468880	959	31	360	-55	YRM
96-58	7081754	468880	955	31	360	-55	YRM
96-59	7081729	468881	954	35	360	-53	YRM
96-60	7081852	468906	965	31	360	-55	YRM
96-61	7081822	468907	963	31	360	-55	YRM
96-62	7081794	468908	960	31	360	-54	YRM
96-63	7081761	468908	957	31	360	-55	YRM
96-64	7081732	468909	955	31	360	-55	YRM
96-65	7081845	468937	966	31	360	-52	YRM
96-66	7081811	468938	963	31	360	-55	YRM
96-67	7081780	468939	960	31	360	-54	YRM
96-68	7081752	468937	958	31	360	-54	YRM
96-69	7081725	468936	954	31	360	-54	YRM
96-70	7081851	468972	968	31	360	-52	YRM
96-71	7081817	468971	964	31	360	-53	YRM

Hole ID	East NAD83 Z8	North NAD83 Z8	Elev (m)	Length (m)	Az	Dip	Operator
96-72	7081786	468971	961	31	360	-55	YRM
96-73	7081758	468971	959	31	360	-55	YRM
96-74	7081729	468973	956	31	360	-53	YRM
96-75	7081856	469000	969	31	360	-53	YRM
96-76	7081825	468999	965	31	360	-50	YRM
96-77	7081791	468997	962	31	360	-55	YRM
96-78	7081764	468996	960	31	360	-55	YRM
96-79	7081736	468999	957	31	360	-51	YRM
96-80	7081865	469027	969	25	360	-50	YRM
96-81	7081833	469026	966	28	360	-55	YRM
96-82	7081804	469026	963	35	360	-54	YRM
96-83	7081776	469028	961	35	360	-55	YRM
96-84	7081748	469028	959	18	360	-55	YRM
96-84A	7081745	469028	958	31	360	-53	YRM
96-85	7082313	469628	1006	25	360	-56	YRM
96-86	7082290	469629	1005	25	360	-54	YRM
96-87	7082258	469629	1002	31	360	-55	YRM
96-88	7082223	469631	1000	31	360	-55	YRM
96-89	7082195	469630	998	25	360	-55	YRM
96-90	7082169	469630	997	31	360	-54	YRM
96-91	7082140	469632	995	35	360	-54	YRM
96-92	7082319	469664	1005	16	360	-56	YRM
96-92A	7082318	469662	1005	31	360	-56	YRM
96-93	7082289	469662	1005	31	360	-55	YRM
96-94	7082245	469665	1002	31	360	-55	YRM
96-95	7082221	469662	1000	31	360	-55	YRM
96-96	7082199	469661	999	31	360	-55	YRM
96-97	7082183	469661	998	31	360	-55	YRM
96-98	7082136	469658	995	31	360	-58	YRM
96-99	7082325	469693	1006	19	360	-57	YRM
96-100	7082288	469693	1005	35	360	-55	YRM
96-101	7082260	469691	1004	22	360	-54	YRM
96-102	7082229	469689	1001	28	360	-53	YRM
96-103	7082202	469689	1000	31	360	-53	YRM
96-104	7082167	469689	997	16	360	-55	YRM
96-105	7082141	469690	996	31	360	-50	YRM
96-106	7082319	469724	1008	31	360	-56	YRM

Hole ID	East NAD83 Z8	North NAD83 Z8	Elev (m)	Length (m)	Az	Dip	Operator
96-107	7082287	469723	1006	31	360	-55	YRM
96-108	7082260	469724	1005	31	360	-53	YRM
96-109	7082228	469727	1002	28	360	-54	YRM
96-110	7082201	469728	1000	31	360	-54	YRM
96-111	7082164	469729	998	35	360	-54	YRM
96-112	7082135	469733	996	31	360	-54	YRM
AX-03-01	7082238	469684	1002	136	352	-56	StrataGold
AX-03-02	7082140	469678	996	191	360	-50	StrataGold
AX-03-04	7082230	469773	1004	127	360	-55	StrataGold
AX-03-05	7082683	470150	1003	158	360	-55	StrataGold
AX-03-06	7082735	470061	997	127	360	-55	StrataGold
AX-03-07	7082551	468924	960	105	325	-55	StrataGold
AX-03-09	7082487	468960	968	145	325	-55	StrataGold
AX-03-16	7081996	469004	978	182	360	-50	StrataGold
AX-03-18	7081955	469361	978	112	360	-55	StrataGold
AX-03-21	7082288	469634	1005	151	180	-70	StrataGold
AX-03-23	7082505	471100	996	167	360	-55	StrataGold
AX-03-24	7081900	469172	973	139	360	-55	StrataGold

Source: Banyan Gold (2025)

10.4.1 Island Mining and Exploration Drilling (1981 and 1983)

In 1981, Island Mining and Exploration conducted diamond drilling to test the Ag-Pb-Zn Wayne occurrence in the area now referred to as the Airstrip Zone. A total of 1,212 m in 14 holes was drilled to test the NS trending vein structure over a strike length of 130 m and to vertical depths of less than 80 m (Elliot, 1981; Archer and Elliot, 1982). The holes were all inclined and drilled along EW to WNW-ESE trends, approximately parallel to the stratigraphy in this area. Records for these holes are incomplete, and photocopies of original drill logs indicate that only selected samples were analyzed for silver, lead, zinc, gold and antimony. This core was reportedly stored at the Yukon core library, but the record has been largely destroyed by later sampling.

Although the 1981 program targeted the Ag-Pb-Zn Wayne occurrence, several of the drill holes encountered gold values associated with intervals of pyrrhotite skarn mineralization. In 1983, Island Mining and Exploration conducted diamond drilling approximately 500 m to the east of the 1981 drilling. A total of 795.6 m in 7 holes were drilled vertically (Elliot, 1983; Bergvinson, 1983). Records for these holes are incomplete, and photocopies of original drill logs indicate that only selected samples were analyzed for silver, lead, zinc, gold and antimony. The exact positions of the 1981 and 1983 drill holes are uncertain and were calculated from georeferenced historic

sketches. Available records do not indicate the original target of the 1983 drilling program, but it may be from results of historic trenching and/or geophysical responses from early surveys.

10.4.2 Yukon Revenue Mines Drilling (1993, 1994 and 1996)

In 1993, Yukon Revenue Mines conducted rotary air blast (RAB) drilling on Aurex Hill to test the area for Fort Knox style mineralization. A total of 3,230 m in 148 holes was drilled to test for the presence of near surface gold mineralization. The majority of the RAB holes went to a depth of 15 m with only 7 holes going deeper, to a maximum depth of 45 m (McFaull, 1993).

In 1994, Yukon Revenue Mines conducted RAB drilling on Aurex Hill to follow up on the 1993 drill program. A total of 6,460 m in 202 holes was drilled to test for the presence of near surface gold mineralization. The majority of the RAB holes went to a depth of 40 m (McFaull, 1994).

In 1996, Yukon Revenue Mines conducted RAB drilling on Aurex Hill to follow up on the 1994 drill program. A total of 2,840 m in 92 holes was drilled to test for the presence of near surface gold mineralization. The majority of the RAB holes went to a depth of 40 m.

Records for the 1993 and 1994 drill programs are summarized in assessment reports and original drill logs indicate all samples were analyzed for gold, arsenic, antimony and bismuth. The 1996 results are not summarized in an assessment report and only available digitally. The exact positions of the RAB drill holes are uncertain and were calculated from georeferenced historic sketches and orthophoto imagery.

10.4.3 Eagle Plain Resources Drilling (1997)

In 1997, Eagle Plains Resources sampled un-assayed sections of drill core from selected 1981 drill holes and carried out a reverse circulation drill program that consisted of 299 m in seven (7) drill holes on the Airstrip Zone (Kreft, 1997; Schulze, 1997). Drilling was completed using Midnight Sun Drilling of Whitehorse, Yukon. The 1997 RC drilling program tested in proximity to the 1981 and 1983 drilling areas. In the western area, four holes were drilled vertically (RC97-02 to -05) to a depth of up to 65 m. In the eastern area, three holes (RC97-01, 01a, 06) were drilled to the north across the stratigraphy.

10.4.4 Newmont Exploration of Canada Drilling (2000)

In 2000, Newmont Exploration of Canada used Major Drilling of Smithers, BC to a carry out a diamond drilling program in the Airstrip Zone. A total of 883.2 m from five drill holes which tested four targets in the Airstrip Zone while one targeted a geophysical response in the vicinity of anomalous auger sampling results, stratigraphically above the main calcareous host rock to the gold mineralization. The results from this program were not published in an assessment report. A digital database of this information was adopted from AXU. Photocopies of original logs and assay certificates are contained within internal reports stored at Banyan's Vancouver office. All drill core from this drill campaign is cross-stacked and being stored at AXU facilities near the historic town of Elsa, Yukon.

10.4.5 SpectrumGold Drilling (2003a)

In 2003, SpectrumGold used Britton Bros. of Smithers, BC to carry out a diamond drilling program in the Airstrip Zone. A total of 3,071.8 m was drilled in eighteen holes which provided widely spaced drill hole coverage to test the continuity of mineralization over 1.4 km of the Airstrip Zone (Brownlee and Stammers, 2003). A total of 952.8 m in six holes tested the western area (MQ03-06,07,08,09,14,15) and 862.6 m in five holes tested the eastern area (MQ03-13,20,21,22,23). A single hole (MQ03-12) tested anomalous trenching results in the northern area of the Airstrip Zone, and two holes (MQ 03-18, 19) tested high magnetic responses north of the Airstrip Zone. All drill core from this drill campaign is cross-stacked and being stored at AXU facilities near the historic town of Elsa, Yukon.

10.4.6 StrataGold Drilling (2003b)

In 2003, StrataGold carried out a diamond drilling program in the Powerline Zone, Snow Drift Zone, and Aurex Hill Zone (Hladky, 2003). A total of 894 m was drilled in 4 holes in the Powerline Zone (AX-03-10, AX-03-12, AX-03-22, AX-03-25). A total of 472 m was drilled in 3 holes in the Snow Drift Zone (AX-03-03, AX-03-08, AX-03-11a). A total of 2,314 m was drilled in 16 holes in the Aurex Hill Zone (AX-03-01 to AX-03-02, AX-03-04 to AX-03-07, AX-03-09, AX-03-14, AX-03-16 to AX-03-21, AX-03-23 to AX-03-24). A total of 190 m was drilled in 2 holes testing a magnetic anomaly in an area 2 km west of the Airstrip Zone (AX-03-13, AX-03-15). All drill core from this drill campaign is cross-stacked and being stored at AXU facilities near the historic town of Elsa, Yukon.

10.4.7 Alexco Resource Drilling (AXU) (2010 and 2012)

In 2010, AXU carried out an RC drilling program in and around the Airstrip Zone. A total of 24 m was drilled in 2 holes in the Airstrip Zone (KR10-24, KR10-26). A total of 72 m was drilled in 3 holes northwest of the Airstrip Zone (KR10-19, KR10-21, KR10-22). A total of 9 m was drilled in 1 hole northeast of the Airstrip Zone (KR10-28). The 2010 program was part of a larger program to test overburden depth and fulfill assessment requirements on claims in the McQuesten Valley.

In 2012, AXU carried out a diamond drilling program in the Airstrip Zone. A total of 1,275 m was drilled in 5 holes in the Airstrip Zone (K-12-0487, K-12-0489, K-12-0490, K-12-0492, K-12-0493). The holes were all inclined and drilled to the north across the stratigraphy in this area. These holes were designed to test a potential deep source of fluids/mineralization and or the association of the aplite dyke with gold mineralization. The holes were collared in the area of historic drilling and trenching and within the calcareous stratigraphy most favorable for gold mineralization. All drill core from this drill campaign is cross-stacked and being stored at AXU facilities near the historic town of Elsa, Yukon.

10.5 Drilling Completed by Banyan

Table 10-4: Drilling Completed by Banyan Gold at the Airstrip Zone

Hole ID	East NAD83 Z8	North NAD83 Z8	Elev (m)	Length (m)	Az	Dip	Operator
MQ17-024	466751	7083919	753	166	000	-60	AXR
MQ17-025	466756	7084006	764	96	000	-60	AXR
MQ17-026	466699	7083943	752	157	000	-60	AXR
MQ17-027	466650	7083966	747	165	000	-60	AXR
MQ17-028	466997	7083904	777	168	000	-60	AXR
MQ17-029	467159	7083866	781	162	000	-60	AXR
MQ-18-30	466851	7084001	773	94	360	-60	BYN
MQ-18-31	466946	7083957	777	79	007	-61	BYN
MQ-18-32	467047	7083967	781	101	008	-60	BYN
MQ-18-33	467053	7083913	780	125	358	-59	BYN
MQ-18-34	467047	7083817	778	186	357	-59	BYN
MQ-18-35	466946	7083865	770	151	358	-60	BYN
MQ-18-36	466852	7083827	767	160	005	-61	BYN
MQ-18-37	466805	7083950	764	123	359	-60	BYN
MQ-18-38	467774	7084246	784	89	356	-60	BYN
MQ-18-39	467695	7083892	791	66	358	-61	BYN
MQ-18-40	467341	7083695	787	171	005	-59	BYN
MQ-18-41	467338	7083693	787	70	281	-58	BYN
MQ-19-42	466776	7083974	766	111	358	-60	BYN
MQ-19-43	466825	7083970	769	110	360	-60	BYN
MQ-19-44	466823	7083972	770	154	284	-48	BYN
MQ-19-45	466874	7083977	773	119	001	-61	BYN
MQ-19-46	467352	7083950	791	108	356	-60	BYN
MQ-19-47	466599	7083993	738	111	356	-60	BYN
MQ-19-48	466593	7083894	736	210	354	-61	BYN
MQ-19-49	466599	7083945	734	148	001	-63	BYN
MQ-19-50	466499	7083954	733	154	001	-62	BYN
MQ-19-51	466507	7083996	729	108	354	-63	BYN
MQ-19-52	467254	7083954	789	131	359	-61	BYN
MQ-19-53	467254	7083996	788	107	002	-63	BYN
MQ-19-54	467245	7083899	786	162	005	-61	BYN
MQ-19-55	467352	7083915	790	148	349	-62	BYN
MQ-19-56	467376	7083848	787	156	355	-62	BYN

Hole ID	East NAD83 Z8	North NAD83 Z8	Elev (m)	Length (m)	Az	Dip	Operator
MQ-19-57	467455	7083904	789	116	002	-61	BYN
MQ-19-58	467448	7083952	792	96	003	-62	BYN
MQ-19-59	467449	7083856	788	155	001	-63	BYN
MQ-19-60	467557	7083804	789	147	353	-61	BYN
MQ-19-61	467554	7083847	789	105	360	-63	BYN
MQ-19-62	467554	7083901	789	60	355	-60	BYN
MQ-19-63	467652	7083798	790	133	354	-59	BYN
MQ-19-64	467361	7083799	786	163	359	-59	BYN
MQRC-19-01	466897	7084014	776	123	0	-90	BYN
MQRC-19-02	466847	7084008	773	101	0	-60	BYN
MQRC-19-03	466899	7084051	775	72	0	-90	BYN
MQRC-19-04	466900	7084078	775	55	0	-90	BYN
MQRC-19-05	466802	7083998	770	146	0	-90	BYN
MQ-20-65	467246	7083741	787	221	355	-60	BYN
MQ-20-66	466501	7083858	728	190	350	-60	BYN
MQ-20-67	466403	7083848	719	166	005	-59	BYN
MQ-20-68	466401	7083930	717	146	359	-58	BYN
MQ-20-70	467108	7083921	783	146	347	-58	BYN
MQ-20-71	467108	7083921	783	192	0	-89	BYN
MQ-20-72	466301	7083881	712	166	353	-60	BYN
MQ-20-73	466201	7083799	709	224	351	-55	BYN
MQ-20-74	467181	7083916	785	157	350	-59	BYN
MQ-20-75	467182	7083959	787	128	005	-62	BYN
MQ-20-76	467183	7084003	787	171	357	-63	BYN
MQ-20-77	467220	7083920	787	163	348	-61	BYN
MQ-20-78	467215	7083960	788	122	356	-60	BYN
MQ-20-79	467215	7084000	788	99	001	-60	BYN
MQ-20-80	467238	7083646	790	302	005	-60	BYN
MQ-20-81a	467152	7083700	787	30	000	-60	BYN
MQ-20-81b	467153	7083694	787	307	359	-59	BYN
MQ-20-82	467069	7083686	785	290	008	-59	BYN
MQ-20-83	467075	7083546	793	392	353	-58	BYN
MQ-20-84	468813	7083623	845	238	354	-62	BYN
MQ-20-85	466452	7083897	723	147	353	-59	BYN
MQ-20-86	466452	7083807	724	198	359	-59	BYN
MQ-20-87	466507	7083802	727	194	353	-59	BYN
MQ-20-88	466551	7083797	733	201	5.64	-58	BYN

Hole ID	East NAD83 Z8	North NAD83 Z8	Elev (m)	Length (m)	Az	Dip	Operator
MQ-20-89	466600	7083793	743	175	357	-56	BYN
MQ-20-90	467450	7083753	788	210	357	-5	BYN
MQ-20-91	467350	7083650	788	243	354	-55	BYN
MQ-20-92	467467	7083642	789	255	0.11	-58	BYN
MQ-20-93	467552	7083702	789	227	354	-60	BYN
AX-22-280	468879	7084280	796	200	001	-59	BYN
AX-22-282	469414	7083990	835	233	011	-64	BYN
AX-22-287	466396	7083706	729	271	003	-60	BYN
AX-22-289	466399	7083600	722	343	005	-59	BYN
AX-24-558	467188	7083816	782	227	355	-62	BYN
AX-24-563	467223	7083823	784	224	349	-58	BYN
AX-24-566	467152	7083759	785	264	351	-61	BYN
AX-24-569	467117	7083757	783	267	358	-56	BYN
AX-24-573	467117	7083813	779	226	351	-61	BYN
AX-24-577	467128	7083866	780	213	353	-60	BYN
AX-24-581	467083	7083908	782	172	358	-58	BYN
AX-24-583	467079	7083964	783	129	7	-60	BYN
AX-24-584	467083	7084012	784	111	359	-61	BYN
AX-24-586	467048	7084015	782	111	359	-60	BYN
AX-24-588	467013	7084006	780	122	357	-58	BYN
AX-24-590	466979	7084009	779	123	3	-61	BYN
AX-24-593	466954	7084011	779	125	5	-62	BYN
AX-24-594	466927	7084008	777	133	356	-61	BYN
AX-24-597	466720	7084005	761	131	1	-59	BYN
AX-24-598	466703	7083964	759	149	1	-59	BYN
AX-24-600	466683	7084003	755	116	352	-62	BYN
AX-24-602	466738	7083949	756	136	353	-58	BYN
AX-24-604	466664	7083948	749	171	6	-61	BYN
AX-24-607	466658	7084011	749	114	358	-58	BYN
AX-24-609	466715	7083901	750	175	8	-55	BYN
AX-24-612	466774	7083743	760	249	5	-59	BYN
AX-24-615	466459	7083765	724	244	357	-61	BYN
AX-24-619	467111	7083688	787	317	358	-64	BYN
AX-24-622	466751	7083600	756	369	0	-61	BYN
AX-24-636	467041	7083910	780	198	244	-87	BYN
AX-25-638	467119	7084045	784	111	360	-60	BYN
AX-25-640	467053	7084043	781	111	360	-60	BYN

Hole ID	East NAD83 Z8	North NAD83 Z8	Elev (m)	Length (m)	Az	Dip	Operator
AX-25-642	466995	7084040	779	116	360	-60	BYN
AX-25-643	466933	7084041	777	111	360	-60	BYN
AX-25-644	466879	7084044	774	151	360	-60	BYN
AX-25-646	467033	7084100	778	276	360	-60	BYN
AX-25-649	467029	7084066	780	90	360	-60	BYN
AX-25-650	467029	7084066	780	226	245	-50	BYN
AX-25-652	467029	7084066	780	303	180	-70	BYN
AX-25-654	467029	7084066	780	228	120	-65	BYN
AX-25-657	467240	7084037	788	154	360	-60	BYN
AX-25-658	467336	7084014	791	157	360	-60	BYN
AX-25-659	467845	7084036	793	199	360	-60	BYN
AX-25-662	467842	7083932	793	247	360	-60	BYN
AX-25-663	467932	7083936	793	250	360	-60	BYN
AX-25-665	468025	7083994	793	293	360	-60	BYN
AX-25-668	467446	7084025	792	61	360	-60	BYN
AX-25-669	467450	7083992	792	79	360	-60	BYN
AX-25-670	467507	7083900	789	117	360	-60	BYN
AX-25-671	467489	7083837	789	149	360	-60	BYN
AX-25-672	467562	7083871	789	136	360	-60	BYN
AX-25-673	467600	7083826	789	151	360	-60	BYN
AX-25-674	466832	7083498	781	439	360	-60	BYN
AX-25-675	467615	7083883	790	137	360	-60	BYN
AX-25-677	467524	7083763	789	226	360	-60	BYN
AX-25-678	466813	7083666	755	323	360	-60	BYN
AX-25-679	467503	7083711	788	421	360	-60	BYN
AX-25-682	467525	7083652	788	299	360	-60	BYN
AX-25-685	467598	7083737	789	248	360	-60	BYN
AX-25-686	467313	7083850	787	200	360	-60	BYN
AX-25-689	467285	7083788	785	232	360	-60	BYN
AX-25-691	467190	7083765	785	274	360	-60	BYN
AX-25-692	466753	7083336	775	245	360	-60	BYN
AX-25-693	466096	7083799	704	323	360	-60	BYN
AX-25-694	466804	7083366	778	253	360	-60	BYN
AX-25-695	466280	7083774	712	283	360	-60	BYN
AX-25-698	466353	7083811	717	248	360	-60	BYN
AX-25-701	467001	7083963	780	152	360	-60	BYN
AX-25-702	466901	7083896	768	154	360	-60	BYN

Hole ID	East NAD83 Z8	North NAD83 Z8	Elev (m)	Length (m)	Az	Dip	Operator
AX-25-703	466903	7083800	773	227	360	-60	BYN
AX-25-705	466904	7083848	771	186	360	-60	BYN
AX-25-707	466800	7083897	760	180	360	-60	BYN
AX-25-708	467001	7083858	772	191	360	-60	BYN
AX-25-710	466957	7083980	778	140	360	-60	BYN
AX-25-711	466843	7084051	771	76	360	-60	BYN
AX-25-712	466793	7084047	767	70	360	-60	BYN
AX-25-713	466746	7084037	762	70	360	-60	BYN
AX-25-714	466689	7084036	754	69	360	-60	BYN
AX-25-716	466658	7084046	751	70	360	-60	BYN
AX-25-717	466614	7084052	745	70	360	-60	BYN
AX-25-718	466561	7084049	737	67	360	-60	BYN
AX-25-720	466562	7084003	736	91	360	-60	BYN
AX-25-721	466520	7084025	731	85	360	-60	BYN
AX-25-722	466469	7083982	724	120	360	-60	BYN
AX-25-723	466468	7084029	725	87	360	-60	BYN
AX-25-725	466422	7083981	717	126	360	-60	BYN
AX-25-726	467297	7084051	789	116	360	-60	BYN
AX-25-727	467297	7084102	788	77	360	-60	BYN
AX-25-729	467397	7084060	792	111	360	-60	BYN
AX-25-730	467609	7083965	789	85	360	-60	BYN
AX-25-731	467700	7083976	792	85	360	-60	BYN
AX-25-733	467744	7083895	791	141	360	-60	BYN
AX-25-734	467743	7083841	791	172	360	-60	BYN
AX-25-735	467045	7083979	782	126	360	-60	BYN
AX-25-737	467135	7083964	785	136	360	-60	BYN
AX-25-738	466389	7083902	717	201	360	-60	BYN
AX-25-740	466378	7083954	715	157	360	-60	BYN
AX-25-742	466503	7083708	728	251	360	-60	BYN
AX-25-745	466604	7083702	747	258	360	-60	BYN
AX-25-747	466382	7083763	726	251	360	-60	BYN
AX-25-749	466308	7083817	712	256	360	-60	BYN
AX-25-750	466205	7083899	709	163	360	-60	BYN
AX-25-752	466109	7083876	704	11	360	-60	BYN
AX-25-752B	466109	7083876	704	186	360	-60	BYN
AX-25-753	466707	7083777	759	235	360	-60	BYN
AX-25-756	466706	7083821	757	201	360	-60	BYN

Hole ID	East NAD83 Z8	North NAD83 Z8	Elev (m)	Length (m)	Az	Dip	Operator
AX-25-758	466774	7083743	759	279	360	-60	BYN
AX-25-762	466804	7083830	765	174	360	-60	BYN
AX-25-762B	466802	7083830	766	311	360	-60	BYN
AX-25-766	466705	7083773	758	265	360	-80	BYN
AX-25-767	466753	7083825	761	201	360	-60	BYN
AX-25-770	466801	7083777	763	308	360	-60	BYN
AX-25-773	466852	7083772	766	269	360	-75	BYN
AX-25-775	466855	7083774	776	326	335	-53	BYN
AX-25-778	466540	7083920	737	203	360	-60	BYN
AX-25-780	466812	7084016	772	151	360	-60	BYN
AX-25-782	466814	7084002	766	251	170	-75	BYN
AX-25-784	466741	7084070	776	66	360	-60	BYN
AX-25-785	466793	7084070	772	66	360	-60	BYN
AX-25-787	466704	7084072	756	66	360	-60	BYN
AX-25-789	467795	7084042	801	203	360	-60	BYN
AX-25-792	467882	7083972	791	203	360	-60	BYN
AX-25-795	467883	7084089	792	146	360	-60	BYN
AX-25-797	467394	7084108	798	76	360	-60	BYN
AX-25-799	466967	7083795	792	270	180	-80	BYN
AX-25-804	466999	7083799	783	248	360	-60	BYN
AX-25-807	466997	7083799	782	334	180	-80	BYN

Source: Banyan Gold (2026)

Table 10-5: Drilling Completed by Banyan Gold at the Powerline Zone

Hole ID	East NAD83 Z8	North NAD83 Z8	Elev (m)	Length (m)	Az	Dip	Operator
AX-19-30	467263	7082826	792	178	10	-60	BYN
AX-19-31	467275	7082874	792	112	360	-60	BYN
AX-19-32	467274	7082933	791	108	358	-60	BYN
AX-19-33	467280	7082976	790	105	355	-60	BYN
AX-19-34	467168	7082823	789	178	4	-62	BYN
AX-19-35	467173	7082874	788	107	356	-62	BYN
AX-19-36	467194	7082937	787	117	0	-60	BYN
AX-19-37	467200	7082977	786	120	355	-61	BYN
AX-19-38	467375	7083022	792	146	353	-58	BYN
AX-19-39	467285	7083042	789	119	355	-60	BYN

Hole ID	East NAD83 Z8	North NAD83 Z8	Elev (m)	Length (m)	Az	Dip	Operator
AX-19-40	467378	7082869	793	84	354	-61	BYN
AX-20-41	467175	7082718	793	218	5	-60	BYN
AX-20-42	467140	7082625	799	189	3	-60	BYN
AX-20-43	467106	7082532	799	215	4	-59	BYN
AX-20-44	467074	7082437	798	195	3	-59	BYN
AX-20-45	467041	7082343	800	201	2	-61	BYN
AX-20-46	467206	7082403	804	224	359	-62	BYN
AX-20-47	467300	7082404	805	192	357	-56	BYN
AX-20-48	467556	7082391	816	34	359	-59	BYN
AX-20-49	467820	7082410	834	157	9	-60	BYN
AX-20-50	468056	7082392	858	152	353	-61	BYN
AX-20-51	468317	7082394	879	163	354	-60	BYN
AX-20-58	467504	7083201	791	184	357	-60	BYN
AX-20-59	467507	7083105	794	204	358	-58	BYN
AX-20-60	467500	7082998	795	184	358	-58	BYN
AX-20-61	467501	7082907	798	223	353	-61	BYN
AX-20-62	467497	7082796	803	59	359	-59	BYN
AX-20-63	467497	7082790	803	201	359	-59	BYN
AX-20-64	467492	7082704	806	216	357	-57	BYN
AX-20-65	467405	7082707	802	268	356	-57	BYN
AX-21-66	467304	7082703	799	172	6	-59	BYN
AX-21-67	467292	7082598	805	200	360	-57	BYN
AX-21-68	467299	7082487	808	208	9	-59	BYN
AX-21-69	467000	7082593	796	223	3	-58	BYN
AX-21-70	467405	7082604	807	152	358	-57	BYN
AX-21-71	466999	7082493	795	201	4	-59	BYN
AX-21-72	466997	7082404	797	210	3	-59	BYN
AX-21-73	467207	7082563	802	201	354	-59	BYN
AX-21-74	466985	7082302	799	192	360	-59	BYN
AX-21-75	467406	7082490	808	203	2	-58	BYN
AX-21-76	467099	7082300	802	201	352	-59	BYN
AX-21-77	467503	7082499	811	201	360	-57	BYN
AX-21-78	467202	7082294	806	204	358	-59	BYN
AX-21-79	467499	7082595	811	204	351	-58	BYN
AX-21-80	467203	7082199	806	201	5	-53	BYN
AX-21-81	467597	7082603	814	196	357	-57	BYN
AX-21-82	467300	7082305	806	201	1	-58	BYN

Hole ID	East NAD83 Z8	North NAD83 Z8	Elev (m)	Length (m)	Az	Dip	Operator
AX-21-83	467603	7082500	814	202	359	-59	BYN
AX-21-84	467404	7082296	813	201	359	-59	BYN
AX-21-85	467505	7082201	827	201	0	-59	BYN
AX-21-86	467603	7082707	811	201	357	-59	BYN
AX-21-87	467505	7082302	821	245	0	-57	BYN
AX-21-88	467608	7082802	810	201	3	-58	BYN
AX-21-89	467606	7082302	829	262	2	-59	BYN
AX-21-90	467605	7082901	804	200	358	-59	BYN
AX-21-91	467602	7082993	799	204	4	-60	BYN
AX-21-92	467596	7082396	819	224	356	-60	BYN
AX-21-93	467599	7083101	797	201	359	-58	BYN
AX-21-94	467707	7082405	826	207	356	-58	BYN
AX-21-95	467607	7083201	795	203	351	-59	BYN
AX-21-96	467499	7082399	812	197	359	-58	BYN
AX-21-97	467317	7083175	789	201	1	-59	BYN
AX-21-98	467392	7082388	808	249	355	-61	BYN
AX-21-99	467202	7083205	784	235	7	-60	BYN
AX-21-100	467106	7083099	781	219	7	-58	BYN
AX-21-101	467198	7083102	786	256	350	-59	BYN
AX-21-102	466893	7082204	799	239	14	-59	BYN
AX-21-103	467121	7082942	784	248	358	-58	BYN
AX-21-104	466896	7082297	794	204	6	-59	BYN
AX-21-105	467616	7083306	793	203	358	-60	BYN
AX-21-106	467506	7083307	790	207	348	-58	BYN
AX-21-107	466856	7082319	793	218	12	-59	BYN
AX-21-108	467393	7083300	788	206	354	-59	BYN
AX-21-109	467395	7083202	789	223	2	-60	BYN
AX-21-110	466904	7082405	793	215	353	-58	BYN
AX-21-111	467401	7083103	791	200	3	-57	BYN
AX-21-112	466700	7082500	777	253	4	-60	BYN
AX-21-113	467303	7083100	788	206	354	-60	BYN
AX-21-114	467108	7082799	787	197	8	-61	BYN
AX-21-115	466702	7082401	784	198	358	-59	BYN
AX-21-134	466898	7083099	778	270	359	-61	BYN
AX-21-135	466804	7083105	777	219	352	-62	BYN
AX-21-136	466702	7083113	772	274	357	-62	BYN
AX-21-137	466601	7083099	764	230	1	-61	BYN

Hole ID	East NAD83 Z8	North NAD83 Z8	Elev (m)	Length (m)	Az	Dip	Operator
AX-21-138	466500	7083101	756	255	8	-62	BYN
AX-21-139	466502	7082991	758	211	356	-60	BYN
AX-21-140	466598	7083192	764	276	2	-61	BYN
AX-21-141	466696	7083199	773	175	351	-60	BYN
AX-21-142	466792	7083198	779	206	357	-58	BYN
AX-21-143	466814	7083187	780	262	299	-50	BYN
AX-21-144	466875	7083198	784	200	354	-62	BYN
AX-21-145	466903	7083298	783	194	352	-60	BYN
AX-21-146	466708	7082996	769	201	355	-61	BYN
AX-21-147	466798	7083003	772	198	354	-58	BYN
AX-21-148	466900	7082998	775	244	356	-59	BYN
AX-21-149	466994	7083012	778	189	354	-58	BYN
AX-21-150	467693	7083104	801	235	16	-59	BYN
AX-21-151	467002	7083104	781	242	349	-57	BYN
AX-21-152	467699	7083001	802	239	1	-58	BYN
AX-21-153	467418	7083097	791	221	4	-60	BYN
AX-21-154	466956	7083122	781	274	357	-58	BYN
AX-21-155	467702	7082902	810	226	6	-59	BYN
AX-21-156	467451	7083103	793	201	1	-57	BYN
AX-21-157	467693	7082790	813	257	3	-62	BYN
AX-21-158	466997	7083303	787	253	357	-58	BYN
AX-21-159	467472	7083100	793	222	357	-61	BYN
AX-21-160	467695	7082697	815	250	357	-60	BYN
AX-21-161	466841	7083247	783	247	351	-61	BYN
AX-21-162	467525	7083096	795	223	352	-60	BYN
AX-21-163	467693	7082601	817	205	1	-62	BYN
AX-21-164	467550	7083084	795	114	343	-59	BYN
AX-21-165	466796	7083258	780	209	353	-60	BYN
AX-21-166	467703	7082510	820	232	359	-65	BYN
AX-21-167	467574	7083101	796	226	355	-59	BYN
AX-21-168	466753	7083255	777	206	360	-60	BYN
AX-21-169	467799	7082495	826	223	354	-63	BYN
AX-21-170	467474	7083077	794	216	4	-59	BYN
AX-21-171	466695	7083302	771	69	353	-58	BYN
AX-21-172	467905	7082498	832	209	355	-63	BYN
AX-21-173	467447	7083054	793	247	4	-59	BYN
AX-21-174	466697	7083292	771	206	360	-73	BYN

Hole ID	East NAD83 Z8	North NAD83 Z8	Elev (m)	Length (m)	Az	Dip	Operator
AX-21-175	467425	7083022	793	198	360	-60	BYN
AX-21-176	467799	7082696	818	223	355	-63	BYN
AX-21-177	467503	7083026	795	261	0	-60	BYN
AX-21-178	467798	7082602	821	264	360	-74	BYN
AX-21-179	466795	7083298	779	207	360	-61	BYN
AX-21-180	467498	7083049	795	242	358	-61	BYN
AX-21-181	466601	7083292	759	219	1	-64	BYN
AX-21-182	467496	7083074	794	209	1	-59	BYN
AX-21-183	466502	7083197	747	224	355	-61	BYN
AX-21-184	467902	7082600	827	241	359	-60	BYN
AX-21-185	467571	7083026	798	207	356	-60	BYN
AX-21-186	466401	7083100	747	238	357	-61	BYN
AX-21-187	467428	7083171	790	213	7	-63	BYN
AX-21-188	467290	7082551	807	221	3	-59	BYN
AX-21-189	466301	7083099	737	201	358	-58	BYN
AX-21-190	467247	7082602	804	238	2	-59	BYN
AX-21-191	467446	7083151	791	219	11	-61	BYN
AX-21-192	466501	7082904	759	210	2	-57	BYN
AX-21-193	467200	7082599	802	209	2	-58	BYN
AX-21-194	467468	7083126	792	207	1	-63	BYN
AX-21-195	466600	7082898	765	242	351	-60	BYN
AX-21-196	467248	7082554	804	235	356	-58	BYN
AX-21-197	467498	7083175	792	213	0	-63	BYN
AX-21-198	466600	7083000	764	288	0	-59	BYN
AX-21-199	467500	7083152	791	213	358	-61	BYN
AX-21-200	466801	7082889	770	210	3	-56	BYN
AX-21-201	467547	7083048	796	215	358	-61	BYN
AX-21-202	467506	7083130	793	217	4	-60	BYN
AX-21-203	467252	7082511	805	201	356	-58	BYN
AX-21-204	466897	7082909	773	90	359	-60	BYN
AX-22-205	467525	7083073	795	201	348	-59	BYN
AX-22-206	467523	7083121	793	207	359	-60	BYN
AX-22-207	467544	7083147	793	212	3	-60	BYN
AX-22-208	467198	7082504	802	200	4	-57	BYN
AX-22-209	467577	7083179	795	221	6	-60	BYN
AX-22-210	467195	7082502	801	207	268	-58	BYN
AX-22-211	467693	7083300	795	195	3	64	BYN

Hole ID	East NAD83 Z8	North NAD83 Z8	Elev (m)	Length (m)	Az	Dip	Operator
AX-22-212	467699	7083199	797	198	5	-63	BYN
AX-22-213	466704	7082934	769	223	0	-60	BYN
AX-22-214	467804	7083098	804	213	7	-60	BYN
AX-22-215	467899	7082797	821	203	359	-57	BYN
AX-22-216	467798	7082997	811	228	3	-62	BYN
AX-22-217	466704	7082801	769	219	356	-60	BYN
AX-22-218	467802	7082801	817	221	357	-58	BYN
AX-22-219	467801	7082902	815	227	6	-62	BYN
AX-22-220	467901	7082698	821	201	2	-61	BYN
AX-22-221	466803	7082802	773	200	356	-59	BYN
AX-22-222	467901	7083102	809	198	2	-57	BYN
AX-22-223	467901	7082901	820	204	358	-55	BYN
AX-22-224	466700	7082700	770	242	4	-59	BYN
AX-22-225	467900	7082999	816	197	4	-57	BYN
AX-22-225-A	467900	7082999	816	59	4	-57	BYN
AX-22-226	466699	7082599	777	241	358	-57	BYN
AX-22-227	468001	7082902	823	201	5	-58	BYN
AX-22-228	468005	7083091	819	210	359	-60	BYN
AX-22-229	467998	7082797	825	245	356	-58	BYN
AX-22-230	466813	7082697	774	227	357	-57	BYN
AX-22-231	468198	7082995	830	209	4	-56	BYN
AX-22-232	468000	7082690	831	201	359	-59	BYN
AX-22-233	468198	7083104	831	207	1	-58	BYN
AX-22-234	466813	7082607	782	250	356	-58	BYN
AX-22-235	468003	7082996	821	210	7	-57	BYN
AX-22-236	468300	7083101	836	208	6	-62	BYN
AX-22-237	466923	7082599	791	209	358	-58	BYN
AX-22-238	468296	7082991	843	230	355	-62	BYN
AX-22-239	468192	7082708	845	232	357	-57	BYN
AX-22-240	466601	7082599	771	323	357	-59	BYN
AX-22-241	468305	7082798	856	201	357	-59	BYN
AX-22-242	468090	7082699	840	209	354	-55	BYN
AX-22-243	466599	7082704	765	270	354	-59	BYN
AX-22-244	468294	7082903	848	215	4	-57	BYN
AX-22-245	466596	7082800	759	250	359	-59	BYN
AX-22-246	466899	7082705	777	213	357	-62	BYN
AX-22-247	468198	7082900	840	219	0	-61	BYN

Hole ID	East NAD83 Z8	North NAD83 Z8	Elev (m)	Length (m)	Az	Dip	Operator
AX-22-248	466500	7082697	760	247	355	-61	BYN
AX-22-249	467002	7082803	783	233	4	-60	BYN
AX-22-250	468202	7082805	844	218	355	-61	BYN
AX-22-251	466901	7082801	780	207	2	-57	BYN
AX-22-252	466398	7082601	759	306	358	-59	BYN
AX-22-253	468100	7083096	823	241	355	-60	BYN
AX-22-254	467026	7082925	779	218	358	-59	BYN
AX-22-255	468101	7083015	825	242	355	-57	BYN
AX-22-256	466404	7082700	754	285	358	-61	BYN
AX-22-257	466504	7082813	757	285	3	-61	BYN
AX-22-258	468105	7082905	827	223	3	-55	BYN
AX-22-259	466100	7082603	738	221	351	-57	BYN
AX-22-260	468098	7082798	833	245	358	-57	BYN
AX-22-261	466401	7082803	753	293	350	-56	BYN
AX-22-262	465803	7082612	726	264	349	-58	BYN
AX-22-263	468298	7082703	853	219	3	-57	BYN
AX-22-264	466394	7082895	752	251	359	-57	BYN
AX-22-265	465799	7082831	722	267	349	-54	BYN
AX-22-266	468097	7082605	841	212	359	-63	BYN
AX-22-267	467999	7082606	835	199	352	-60	BYN
AX-22-268	466397	7083001	750	256	353	-57	BYN
AX-22-269	465499	7082808	707	241	356	-61	BYN
AX-22-270	467995	7082507	840	204	11	-62	BYN
AX-22-271	466301	7083001	740	213	352	-56	BYN
AX-22-272	467022	7083208	787	226	360	-60	BYN
AX-22-273	466299	7083199	735	136	354	-57	BYN
AX-22-273A	466299	7083204	735	261	354	-57	BYN
AX-22-274	466305	7082902	744	219	360	-57	BYN
AX-22-277	466998	7083107	782	271	359	-60	BYN
AX-22-278	466204	7083204	728	293	352	-58	BYN
AX-22-281	466935	7082511	792	245	356	-60	BYN
AX-22-283	466197	7083105	733	295	1	-59	BYN
AX-22-284	466970	7082681	788	291	9	-64	BYN
AX-22-286	466096	7083200	722	299	5	-62	BYN
AX-22-288	466201	7082992	735	332	352	-59	BYN
AX-22-290	466200	7082900	736	277	4	-61	BYN
AX-22-291	466101	7083097	728	303	2	-60	BYN

Hole ID	East NAD83 Z8	North NAD83 Z8	Elev (m)	Length (m)	Az	Dip	Operator
AX-22-292	466200	7082825	737	290	359	-62	BYN
AX-22-293	467102	7082704	791	255	357	-62	BYN
AX-22-294	466100	7083002	731	337	3	-58	BYN
AX-22-295	466299	7082802	744	301	5	-61	BYN
AX-22-297	466099	7082802	734	297	1	-60	BYN
AX-22-298	466002	7083005	726	354	8	-57	BYN
AX-22-300	466105	7082898	733	308	4	-62	BYN
AX-22-302	465896	7083003	721	237	9	-71	BYN
AX-22-304	465998	7082899	728	265	1	-62	BYN
AX-22-306	466005	7082807	730	351	0	-58	BYN
AX-22-307	465898	7082903	726	256	7	-56	BYN
AX-22-309	465898	7082798	725	277	8	-60	BYN
AX-22-310	466003	7082696	730	308	354	-62	BYN
AX-22-312	465998	7083095	722	283	357	-62	BYN
AX-22-317	465995	7083202	716	264	355	-58	BYN
AX-22-321	465899	7083099	717	299	355	-53	BYN
AX-22-323	465797	7083105	708	290	8	-62	BYN
AX-22-328	465800	7083000	717	229	351	-58	BYN
AX-22-332	465800	7082897	723	346	1	-57	BYN
AX-22-336	465698	7082898	718	299	355	-55	BYN
AX-22-339	465700	7083004	711	297	357	-61	BYN
AX-22-342	465699	7083099	702	287	353	-58	BYN
AX-22-345	465698	7083203	700	248	3	-59	BYN
AX-22-347	465601	7083203	697	309	11	-58	BYN
AX-22-350	465599	7083102	699	332	8	-59	BYN
AX-22-353	465597	7083001	703	303	359	-57	BYN
AX-22-353A	465598	7083000	703	82	359	-57	BYN
AX-22-356	465597	7082902	708	331	356	-53	BYN
AX-22-359	465498	7082999	700	280	352	-56	BYN
AX-22-373	467900	7082399	841	263	0	-60	BYN
AX-22-375	468004	7082396	853	235	357	-66	BYN
AX-22-377	468092	7082397	859	256	358	-58	BYN
AX-22-380	468201	7082406	868	248	350	-52	BYN
AX-22-383	468100	7082502	859	250	356	-48	BYN
AX-22-391	468199	7082506	863	205	353	-56	BYN
AX-22-395	468198	7082598	858	241	10	-60	BYN
AX-22-398	468100	7082304	863	207	12	-57	BYN

Hole ID	East NAD83 Z8	North NAD83 Z8	Elev (m)	Length (m)	Az	Dip	Operator
AX-22-401	468322	7082503	877	234	357	-60	BYN
AX-22-404	468100	7082201	871	233	357	-56	BYN
AX-22-405	468303	7082601	866	218	2	-53	BYN
AX-22-408	468099	7082104	876	280	356	-60	BYN
AX-23-412	468600	7082803	892	235	348	-59	BYN
AX-23-413	468600	7082803	892	235	292	-60	BYN
AX-23-414	468498	7082503	893	233	8	-61	BYN
AX-23-415	468600	7082803	892	313	95	-53	BYN
AX-23-416	468498	7082503	893	312	89	-59	BYN
AX-23-417	468703	7082806	899	305	91	-58	BYN
AX-23-420	468429	7082502	893	205	89	-60	BYN
AX-23-421	468703	7082806	899	191	3	-55	BYN
AX-23-422	468429	7082502	893	226	1	-58	BYN
AX-23-424	468503	7082809	877	244	359	-58	BYN
AX-23-426	468497	7082578	892	219	1	-60	BYN
AX-23-427	468399	7082804	866	250	7	-56	BYN
AX-23-429	468573	7082615	895	323	358	-62	BYN
AX-23-431	468403	7082892	865	296	3	-56	BYN
AX-23-432	468604	7082701	896	259	2	-60	BYN
AX-23-435	468400	7082703	868	213	1	-59	BYN
AX-23-436	468402	7082992	857	311	4	-55	BYN
AX-23-438	468501	7082698	884	255	359	-63	BYN
AX-23-440	468510	7082897	878	209	357	-54	BYN
AX-23-441	468397	7082602	877	215	4	-60	BYN
AX-23-442	468604	7082905	885	204	12	-61	BYN
AX-23-444	467197	7083299	785	189	356	-56	BYN
AX-23-445	468517	7082993	876	206	357	-57	BYN
AX-23-446	467101	7083209	783	148	357	-60	BYN
AX-23-448	468301	7082113	890	274	1	-60	BYN
AX-23-450	468293	7082289	881	206	0	-59	BYN
AX-23-453	467255	7082756	793	297	2	-61	BYN
AX-23-454	466664	7083234	770	267	359	-69	BYN
AX-23-455	467354	7082753	797	228	11	-59	BYN
AX-23-456	466550	7083252	750	860	3	-71	BYN
AX-23-457	467453	7082754	802	234	8	-60	BYN
AX-23-458	467545	7082747	807	268	8	-56	BYN

Hole ID	East NAD83 Z8	North NAD83 Z8	Elev (m)	Length (m)	Az	Dip	Operator
AX-23-459	467550	7082652	811	248	2	-55	BYN
AX-23-460	467451	7082657	806	215	2	-58	BYN
AX-23-461	467645	7082651	814	219	16	-57	BYN
AX-23-462	467645	7082545	816	201	1	-57	BYN
AX-23-463	467548	7082552	812	215	360	-56	BYN
AX-23-464	467456	7082552	809	254	8	-57	BYN
AX-23-465	466395	7083199	739	218	358	-59	BYN
AX-23-466	467350	7082654	803	253	355	-57	BYN
AX-23-467	467260	7082661	801	236	1	-59	BYN
AX-23-468	466415	7083292	727	221	3	-60	BYN
AX-23-469	467224	7082848	790	203	4	-59	BYN
AX-23-470	466299	7083297	723	213	355	-62	BYN
AX-23-500	468498	7082199	920	334	1	-61	BYN
AX-23-501	468298	7082198	888	261	355	-58	BYN
AX-24-519	467039	7083051	779	155	356	-60	BYN
AX-24-520	466851	7083050	774	204	0	-61	BYN
AX-24-521	466852	7083156	780	167	3	-60	BYN
AX-24-522	467234	7083161	787	215	5	-59	BYN
AX-24-523	467151	7083050	783	206	6	-60	BYN
AX-24-524	467154	7083152	783	218	354	-60	BYN
AX-24-525	467348	7083135	789	178	357	-59	BYN
AX-24-526	467347	7083069	791	141	3	-59	BYN
AX-24-527	467323	7082902	793	159	355	-59	BYN
AX-24-528	467451	7082852	798	151	353	-60	BYN
AX-24-529	467551	7082852	805	157	2	-59	BYN
AX-24-530	467651	7082849	810	165	359	-59	BYN
AX-24-531	467651	7082953	803	181	357	-57	BYN
AX-24-532	467751	7082952	809	194	357	-59	BYN
AX-24-533	467752	7083047	803	168	1	-59	BYN
AX-24-534	466750	7083048	772	200	3	-59	BYN
AX-24-535	467651	7083039	800	136	357	-57	BYN
AX-24-536	467649	7083151	798	101	0	0	BYN
AX-24-537	466653	7083050	766	232	356	-58	BYN
AX-24-538	467752	7083152	801	96	2	-58	BYN
AX-24-539	467862	7083050	812	152	360	-57	BYN

Hole ID	East NAD83 Z8	North NAD83 Z8	Elev (m)	Length (m)	Az	Dip	Operator
AX-24-540	466654	7083153	770	232	355	-60	BYN
AX-24-541	467947	7083054	816	122	3	-56	BYN
AX-24-542	466746	7083152	776	201	3	-60	BYN
AX-24-544	466554	7083056	759	226	359	-63	BYN
AX-24-545	466453	7083153	745	173	3	-63	BYN
AX-24-546	468057	7083055	822	126	359	-59	BYN
AX-24-547	468156	7083056	828	90	0	-54	BYN
AX-24-548	466556	7083152	759	230	353	-61	BYN
AX-24-549	468253	7083053	833	99	2	-55	BYN
AX-24-550	465744	7083456	699	157	295	-60	BYN
AX-24-551	466453	7083054	754	224	356	-59	BYN
AX-24-552	466351	7083053	745	204	353	-59	BYN
AX-24-553	465752	7083452	699	307	295	-63	BYN
AX-24-554	466250	7083052	735	148	5	-60	BYN
AX-24-555	466250	7083145	734	165	354	-60	BYN
AX-24-556	466353	7083149	738	175	0	0	BYN
AX-24-557	467848	7082955	816	207	358	-57	BYN
AX-24-559	466850	7082950	774	207	357	-58	BYN
AX-24-560	467955	7082951	820	194	354	-60	BYN
AX-24-561	466751	7082952	771	157	354	-59	BYN
AX-24-562	468052	7082952	824	141	359	-62	BYN
AX-24-564	466649	7082947	767	177	357	-61	BYN
AX-24-565	468153	7082951	829	151	353	-61	BYN
AX-24-567	466551	7082952	762	205	348	-60	BYN
AX-24-568	468256	7082954	843	142	6	-59	BYN
AX-24-570	467750	7082861	814	146	4	-56	BYN
AX-24-571	466453	7082947	755	266	355	-58	BYN
AX-24-572	467852	7082849	819	107	355	-57	BYN
AX-24-574	467862	7082747	820	104	355	-57	BYN
AX-24-575	466551	7082855	762	226	357	-61	BYN
AX-24-576	467852	7082650	820	55	358	-57	BYN
AX-24-578	467753	7082650	818	101	356	-60	BYN
AX-24-579	467758	7082739	817	137	4	-58	BYN
AX-24-580	466453	7082850	756	264	354	-56	BYN
AX-24-582	467652	7082746	812	136	358	-61	BYN

Hole ID	East NAD83 Z8	North NAD83 Z8	Elev (m)	Length (m)	Az	Dip	Operator
AX-24-585	467451	7082954	794	148	3	-59	BYN
AX-24-587	467052	7082852	783	213	5	-60	BYN
AX-24-589	467554	7082950	800	157	359	-63	BYN
AX-24-591	466954	7082852	780	209	4	-59	BYN
AX-24-592	467049	7082656	794	191	354	-60	BYN
AX-24-595	466952	7082747	780	1384	6	-59	BYN
AX-24-596	467050	7082555	797	209	348	-61	BYN
AX-24-599	466849	7082857	773	201	6	-63	BYN
AX-24-601	467154	7082454	800	145	358	-62	BYN
AX-24-603	466845	7082743	774	183	2	-61	BYN
AX-24-605	467251	7082456	805	163	353	-59	BYN
AX-24-606	466751	7082845	770	209	2	-59	BYN
AX-24-608	467353	7082452	807	140	3	-60	BYN
AX-24-610	466751	7082777	771	248	358	-60	BYN
AX-24-611	467353	7082553	807	172	360	-60	BYN
AX-24-613	467452	7082454	809	123	359	-59	BYN
AX-24-614	466651	7082834	763	245	359	-61	BYN
AX-24-616	467555	7082451	813	123	1	-60	BYN
AX-24-617	467497	7082009	840	162	358	-60	BYN
AX-24-618	466652	7082750	765	245	357	-61	BYN
AX-24-620	466548	7082746	759	261	359	-57	BYN
AX-24-621	467301	7082802	793	150	352	-61	BYN
AX-24-624	466950	7082657	789	162	349	-58	BYN
AX-24-625	466756	7083484	775	209	1	-59	BYN
AX-24-626	467114	7082607	798	186	1	-88	BYN
AX-24-627	466746	7083400	775	161	4	-60	BYN
AX-24-628	466854	7082645	782	183	4	-59	BYN
AX-24-629	466967	7083249	785	111	350	-60	BYN
AX-24-630	466749	7082643	777	194	354	-60	BYN
AX-24-631	467038	7083155	782	174	354	-60	BYN
AX-24-632	466943	7083055	777	152	297	-88	BYN
AX-24-633	466650	7082645	772	229	0	-61	BYN
AX-24-634	467093	7082973	781	162	355	-59	BYN
AX-24-635	466952	7082906	776	175	354	-62	BYN
AX17-026	468815	7081834	959	250	0	-60	BYN

Hole ID	East NAD83 Z8	North NAD83 Z8	Elev (m)	Length (m)	Az	Dip	Operator
AX17-027	469146	7081808	964	35	0	-60	BYN
AX17-028	469148	7082006	982	113	0	-60	BYN
AX17-029	468997	7082102	981	111	0	-60	BYN
AX-20-52	468492	7082398	898	178	358	-61	BYN
AX-20-53	468600	7082395	924	195	356	-59	BYN
AX-20-54	468700	7082388	939	145	357	-63	BYN
AX-20-55	468703	7082294	942	160	353	-60	BYN
AX-20-56	468703	7082184	950	224	359	-61	BYN
AX-20-57	468698	7082496	935	165	354	-61	BYN
AX-21-116	468700	7082099	954	244	359	-61	BYN
AX-21-117	468900	7082196	973	277	5	-58	BYN
AX-21-118	468803	7082098	964	229	359	-60	BYN
AX-21-119	469004	7082196	983	247	360	-60	BYN
AX-21-120	468807	7082197	963	254	353	-59	BYN
AX-21-121	468797	7082302	956	215	350	-61	BYN
AX-21-122	469101	7082196	989	232	5	-60	BYN
AX-21-123	468800	7082394	952	218	356	-59	BYN
AX-21-124	469200	7082203	993	216	360	-60	BYN
AX-21-125	469098	7082291	987	239	354	-64	BYN
AX-21-126	468798	7082501	948	199	7	-62	BYN
AX-21-127	469002	7082294	980	333	4	-62	BYN
AX-21-128	468801	7082604	941	206	6	-61	BYN
AX-21-129	468898	7082298	969	369	6	-61	BYN
AX-21-130	468904	7082494	960	236	2	-60	BYN
AX-21-131	468895	7082403	964	255	1	-59	BYN
AX-21-132	468995	7082405	975	235	358	-59	BYN
AX-21-133	469288	7081442	883	207	0	-59	BYN
AX-22-296	469239	7081801	963	198	359	-62	BYN
AX-22-299	469236	7081898	972	204	359	-62	BYN
AX-22-301	469239	7082002	982	212	2	-64	BYN
AX-22-303	469238	7082095	989	192	4	-62	BYN
AX-22-305	469244	7082306	994	223	3	-64	BYN
AX-22-308	469248	7082397	993	241	5	-64	BYN
AX-22-311	469244	7082501	988	227	359	-66	BYN
AX-22-313	469250	7082602	984	204	6	-63	BYN

Hole ID	East NAD83 Z8	North NAD83 Z8	Elev (m)	Length (m)	Az	Dip	Operator
AX-22-314	469660	7082299	1005	210	359	-61	BYN
AX-22-315	469252	7082705	980	204	2	-65	BYN
AX-22-316	469659	7082407	1001	220	7	-64	BYN
AX-22-318	469662	7082500	995	210	355	-58	BYN
AX-22-319	469256	7082805	976	234	2	-63	BYN
AX-22-320	469677	7082613	988	189	2	-59	BYN
AX-22-322	469321	7081802	963	221	7	-53	BYN
AX-22-324	469270	7082902	972	206	357	-64	BYN
AX-22-325	469328	7081900	972	233	358	-59	BYN
AX-22-326	469275	7083007	964	204	355	-62	BYN
AX-22-327	469329	7081999	980	215	359	-60	BYN
AX-22-329	469283	7083112	953	178	1	-64	BYN
AX-22-330	469102	7082402	984	237	4	-62	BYN
AX-22-331	469099	7082999	947	204	356	-63	BYN
AX-22-333	469095	7082516	980	201	359	-63	BYN
AX-22-334	469096	7082899	956	194	358	-61	BYN
AX-22-335	469099	7082596	976	209	1	-61	BYN
AX-22-337	469103	7082700	969	212	0	-62	BYN
AX-22-338	469101	7082796	961	186	1	-61	BYN
AX-22-340	468997	7082503	972	192	4	-60	BYN
AX-22-341	469003	7082605	965	223	357	-59	BYN
AX-22-343	469006	7082701	957	207	2	-60	BYN
AX-22-344	469005	7082802	953	213	356	-60	BYN
AX-22-346	468899	7082603	954	210	347	-59	BYN
AX-22-348	468901	7082691	947	203	6	-60	BYN
AX-22-349	468903	7082798	941	203	3	-61	BYN
AX-22-351	469000	7082904	946	244	44	-59	BYN
AX-22-352	468800	7082703	933	201	348	-61	BYN
AX-22-354	468697	7082606	926	201	6	-60	BYN
AX-22-355	468598	7082303	929	220	359	-60	BYN
AX-22-357	468603	7082190	934	227	2	-61	BYN
AX-22-358	468606	7082105	941	253	3	-58	BYN
AX-22-360	468602	7082006	944	223	5	-60	BYN
AX-22-362	468702	7082002	955	233	358	-61	BYN
AX-22-364	471000	7082506	1001	189	354	-60	BYN

Hole ID	East NAD83 Z8	North NAD83 Z8	Elev (m)	Length (m)	Az	Dip	Operator
AX-22-365	470997	7082601	1004	191	1	-61	BYN
AX-22-367	471001	7082398	993	193	360	-62	BYN
AX-22-369	468803	7082004	965	235	359	-62	BYN
AX-22-371	468896	7082001	973	192	359	-59	BYN
AX-22-372	468896	7082099	973	214	357	-61	BYN
AX-22-374	469098	7082103	986	227	5	-60	BYN
AX-22-376	469319	7082104	990	206	359	-57	BYN
AX-22-378	469426	7082097	989	221	12	-60	BYN
AX-22-379	469424	7081997	981	196	359	-59	BYN
AX-22-381	469433	7081898	974	218	4	-59	BYN
AX-22-382	469073	7082001	981	183	5	-57	BYN
AX-22-384	469523	7082105	990	220	355	-60	BYN
AX-22-385	469075	7081899	972	210	5	-61	BYN
AX-22-386	469522	7081899	975	194	359	-59	BYN
AX-22-387	468996	7081899	972	212	355	-59	BYN
AX-22-388	469653	7081900	974	198	0	-58	BYN
AX-22-389	468897	7081900	967	223	357	-60	BYN
AX-22-390	469651	7082000	984	232	1	-57	BYN
AX-22-392	468802	7081903	962	241	354	-60	BYN
AX-22-393	469658	7082099	992	224	15	-62	BYN
AX-22-394	468702	7081904	954	209	358	-60	BYN
AX-22-396	469549	7082202	999	244	8	-61	BYN
AX-22-397	468601	7081897	943	187	3	-59	BYN
AX-22-399	469450	7082199	996	206	4	-61	BYN
AX-22-400	468500	7081904	931	203	359	-60	BYN
AX-22-402	469350	7082197	995	244	2	-61	BYN
AX-22-403	468499	7082007	926	246	3	-58	BYN
AX-22-406	469353	7082300	996	215	358	-63	BYN
AX-22-407	468502	7082101	923	191	359	-60	BYN
AX-22-409	469068	7081805	964	198	360	-61	BYN
AX-22-410	468977	7081807	963	210	357	-61	BYN
AX-22-411	468875	7081803	960	191	0	-62	BYN
AX-25-641	468399	7083425	830	259	360	-60	BYN
AX-25-647	468775	7083385	870	244	360	-60	BYN
AX-25-648	468607	7083289	863	306	360	-60	BYN

Hole ID	East NAD83 Z8	North NAD83 Z8	Elev (m)	Length (m)	Az	Dip	Operator
AX-25-653	468465	7082953	871	302	360	-55	BYN
AX-25-656	468511	7082945	878	300	360	-55	BYN
AX-25-660	468467	7082859	873	290	360	-55	BYN
AX-25-661	466914	7083543	785	408	360	-60	BYN
AX-25-664	468359	7082934	853	332	360	-55	BYN
AX-25-666	466892	7083450	784	448	360	-60	BYN
AX-25-667	468557	7083096	861	412	360	-60	BYN
AX-25-676	467594	7083423	794	405	360	-60	BYN
AX-25-680	467502	7083482	791	373	360	-60	BYN
AX-25-681	466702	7083627	746	331	360	-60	BYN
AX-25-683	467591	7083539	791	361	360	-60	BYN
AX-25-688	466702	7083430	773	206	360	-60	BYN
AX-25-690	466704	7083367	773	229	360	-60	BYN
AX-25-697	466454	7083008	753	311	360	-60	BYN
AX-25-699	466510	7083046	756	268	360	-60	BYN
AX-25-700	466553	7083001	760	306	360	-60	BYN
AX-25-704	466553	7083001	760	236	180	-70	BYN
AX-25-706	466657	7082999	766	250	360	-60	BYN
AX-25-709	466651	7082897	765	176	360	-60	BYN
AX-25-709B	466650	7082899	761	251	360	-60	BYN
AX-25-715	466703	7083055	769	251	360	-60	BYN
AX-25-719	466796	7083052	773	265	360	-60	BYN
AX-25-724	466758	7083002	770	274	360	-60	BYN
AX-25-728	466852	7083001	774	274	360	-60	BYN
AX-25-732	466793	7082941	771	238	360	-60	BYN
AX-25-736	466303	7082672	745	286	360	-60	BYN
AX-25-739	466917	7082899	774	236	360	-60	BYN
AX-25-741	466300	7082602	747	300	360	-60	BYN
AX-25-743	466544	7083221	753	258	360	-50	BYN
AX-25-744	466358	7082968	746	276	360	-60	BYN
AX-25-746	466503	7082594	760	311	360	-60	BYN
AX-25-748	466402	7082498	757	376	360	-60	BYN
AX-25-751	466601	7082501	768	372	360	-60	BYN
AX-25-754	466802	7082500	785	431	360	-60	BYN
AX-25-760	466202	7082667	740	315	360	-60	BYN

Hole ID	East NAD83 Z8	North NAD83 Z8	Elev (m)	Length (m)	Az	Dip	Operator
AX-25-763	466200	7082601	743	326	360	-60	BYN
AX-25-764	466131	7082671	737	375	350	-55	BYN
AX-25-769	466101	7082398	746	326	360	-60	BYN
AX-25-772	466104	7082201	746	335	360	-60	BYN
AX-25-776	466000	7082402	738	338	360	-60	BYN
AX-25-779	466302	7082406	757	326	360	-60	BYN
AX-25-788	466304	7082196	753	88	360	-60	BYN
AX-25-790	466871	7083172	774	291	305	-57	BYN
AX-25-793	466947	7082802	797	104	360	-60	BYN
AX-25-793B	466951	7082802	786	249	360	-60	BYN
AX-25-798	466871	7083172	774	261	320	-50	BYN
AX-25-801	466857	7082879	766	244	360	-55	BYN
AX-25-803	466746	7083283	773	219	120	-60	BYN
AX-25-805	467263	7083016	767	287	355	-60	BYN
AX-25-806	466897	7082860	793	248	360	-60	BYN
AX-25-808	466744	7083284	781	30	95	-55	BYN
AX-25-809	467331	7082971	795	325	360	-60	BYN
AX-25-810	466743	7083283	777	288	100	-60	BYN
AX-25-811	466941	7082911	777	227	45	-50	BYN
AX-25-813	467420	7082904	795	345	345	-60	BYN
AX-25-814	466940	7082910	775	273	360	-52	BYN
AX-25-815	466747	7083280	782	101	120	-50	BYN
AX-25-816	466747	7083280	782	175	120	-70	BYN
AX-25-817	467346	7083217	792	700	355	-60	BYN
AX-25-818	467045	7082935	783	248	180	-70	BYN
AX-25-819	466743	7083282	792	151	150	-60	BYN
AX-25-820	467045	7082935	783	276	355	-50	BYN
AX-25-821	466766	7083263	781	78	120	-50	BYN
AX-25-822	466768	7083264	780	126	120	-70	BYN
AX-25-823	467114	7083041	786	253	350	-60	BYN

Source: Banyan Gold (2026)

Table 10-6: Drilling Completed By Banyan Gold at the Aurex Hill Zone

Hole ID	East NAD83 Z8	North NAD83 Z8	Elev (m)	Length (m)	Az	Dip	Operator
AX17-026	468815	7081834	959	250	0	-60	BYN
AX17-027	469146	7081808	964	35	0	-60	BYN
AX17-028	469148	7082006	982	113	0	-60	BYN
AX17-029	468997	7082102	981	111	0	-60	BYN
AX-20-52	468492	7082398	898	178	358	-61	BYN
AX-20-53	468600	7082395	924	195	356	-59	BYN
AX-20-54	468700	7082388	939	145	357	-63	BYN
AX-20-55	468703	7082294	942	160	353	-60	BYN
AX-20-56	468703	7082184	950	224	359	-61	BYN
AX-20-57	468698	7082496	935	165	354	-61	BYN
AX-21-116	468700	7082099	954	244	359	-61	BYN
AX-21-117	468900	7082196	973	277	5	-58	BYN
AX-21-118	468803	7082098	964	229	359	-60	BYN
AX-21-119	469004	7082196	983	247	360	-60	BYN
AX-21-120	468807	7082197	963	254	353	-59	BYN
AX-21-121	468797	7082302	956	215	350	-61	BYN
AX-21-122	469101	7082196	989	232	5	-60	BYN
AX-21-123	468800	7082394	952	218	356	-59	BYN
AX-21-124	469200	7082203	993	216	360	-60	BYN
AX-21-125	469098	7082291	987	239	354	-64	BYN
AX-21-126	468798	7082501	948	199	7	-62	BYN
AX-21-127	469002	7082294	980	333	4	-62	BYN
AX-21-128	468801	7082604	941	206	6	-61	BYN
AX-21-129	468898	7082298	969	369	6	-61	BYN
AX-21-130	468904	7082494	960	236	2	-60	BYN
AX-21-131	468895	7082403	964	255	1	-59	BYN
AX-21-132	468995	7082405	975	235	358	-59	BYN
AX-21-133	469288	7081442	883	207	0	-59	BYN
AX-22-296	469239	7081801	963	198	359	-62	BYN
AX-22-299	469236	7081898	972	204	359	-62	BYN
AX-22-301	469239	7082002	982	212	2	-64	BYN
AX-22-303	469238	7082095	989	192	4	-62	BYN
AX-22-305	469244	7082306	994	223	3	-64	BYN
AX-22-308	469248	7082397	993	241	5	-64	BYN
AX-22-311	469244	7082501	988	227	359	-66	BYN
AX-22-313	469250	7082602	984	204	6	-63	BYN

Hole ID	East NAD83 Z8	North NAD83 Z8	Elev (m)	Length (m)	Az	Dip	Operator
AX-22-314	469660	7082299	1005	210	359	-61	BYN
AX-22-315	469252	7082705	980	204	2	-65	BYN
AX-22-316	469659	7082407	1001	220	7	-64	BYN
AX-22-318	469662	7082500	995	210	355	-58	BYN
AX-22-319	469256	7082805	976	234	2	-63	BYN
AX-22-320	469677	7082613	988	189	2	-59	BYN
AX-22-322	469321	7081802	963	221	7	-53	BYN
AX-22-324	469270	7082902	972	206	357	-64	BYN
AX-22-325	469328	7081900	972	233	358	-59	BYN
AX-22-326	469275	7083007	964	204	355	-62	BYN
AX-22-327	469329	7081999	980	215	359	-60	BYN
AX-22-329	469283	7083112	953	178	1	-64	BYN
AX-22-330	469102	7082402	984	237	4	-62	BYN
AX-22-331	469099	7082999	947	204	356	-63	BYN
AX-22-333	469095	7082516	980	201	359	-63	BYN
AX-22-334	469096	7082899	956	194	358	-61	BYN
AX-22-335	469099	7082596	976	209	1	-61	BYN
AX-22-337	469103	7082700	969	212	0	-62	BYN
AX-22-338	469101	7082796	961	186	1	-61	BYN
AX-22-340	468997	7082503	972	192	4	-60	BYN
AX-22-341	469003	7082605	965	223	357	-59	BYN
AX-22-343	469006	7082701	957	207	2	-60	BYN
AX-22-344	469005	7082802	953	213	356	-60	BYN
AX-22-346	468899	7082603	954	210	347	-59	BYN
AX-22-348	468901	7082691	947	203	6	-60	BYN
AX-22-349	468903	7082798	941	203	3	-61	BYN
AX-22-351	469000	7082904	946	244	44	-59	BYN
AX-22-352	468800	7082703	933	201	348	-61	BYN
AX-22-354	468697	7082606	926	201	6	-60	BYN
AX-22-355	468598	7082303	929	220	359	-60	BYN
AX-22-357	468603	7082190	934	227	2	-61	BYN
AX-22-358	468606	7082105	941	253	3	-58	BYN
AX-22-360	468602	7082006	944	223	5	-60	BYN
AX-22-362	468702	7082002	955	233	358	-61	BYN
AX-22-364	471000	7082506	1001	189	354	-60	BYN
AX-22-365	470997	7082601	1004	191	1	-61	BYN
AX-22-367	471001	7082398	993	193	360	-62	BYN

Hole ID	East NAD83 Z8	North NAD83 Z8	Elev (m)	Length (m)	Az	Dip	Operator
AX-22-369	468803	7082004	965	235	359	-62	BYN
AX-22-371	468896	7082001	973	192	359	-59	BYN
AX-22-372	468896	7082099	973	214	357	-61	BYN
AX-22-374	469098	7082103	986	227	5	-60	BYN
AX-22-376	469319	7082104	990	206	359	-57	BYN
AX-22-378	469426	7082097	989	221	12	-60	BYN
AX-22-379	469424	7081997	981	196	359	-59	BYN
AX-22-381	469433	7081898	974	218	4	-59	BYN
AX-22-382	469073	7082001	981	183	5	-57	BYN
AX-22-384	469523	7082105	990	220	355	-60	BYN
AX-22-385	469075	7081899	972	210	5	-61	BYN
AX-22-386	469522	7081899	975	194	359	-59	BYN
AX-22-387	468996	7081899	972	212	355	-59	BYN
AX-22-388	469653	7081900	974	198	0	-58	BYN
AX-22-389	468897	7081900	967	223	357	-60	BYN
AX-22-390	469651	7082000	984	232	1	-57	BYN
AX-22-392	468802	7081903	962	241	354	-60	BYN
AX-22-393	469658	7082099	992	224	15	-62	BYN
AX-22-394	468702	7081904	954	209	358	-60	BYN
AX-22-396	469549	7082202	999	244	8	-61	BYN
AX-22-397	468601	7081897	943	187	3	-59	BYN
AX-22-399	469450	7082199	996	206	4	-61	BYN
AX-22-400	468500	7081904	931	203	359	-60	BYN
AX-22-402	469350	7082197	995	244	2	-61	BYN
AX-22-403	468499	7082007	926	246	3	-58	BYN
AX-22-406	469353	7082300	996	215	358	-63	BYN
AX-22-407	468502	7082101	923	191	359	-60	BYN
AX-22-409	469068	7081805	964	198	360	-61	BYN
AX-22-410	468977	7081807	963	210	357	-61	BYN
AX-22-411	468875	7081803	960	191	0	-62	BYN
AX-25-755	469690	7082679	986	117	360	-60	BYN
AX-25-757	469724	7082613	990	159	360	-60	BYN
AX-25-759	469621	7082616	987	148	360	-60	BYN
AX-25-761	469616	7082552	991	174	360	-60	BYN
AX-25-765	469680	7082559	996	175	360	-60	BYN
AX-25-768	469735	7082563	993	194	360	-60	BYN

Hole ID	East NAD83 Z8	North NAD83 Z8	Elev (m)	Length (m)	Az	Dip	Operator
AX-25-771	469683	7082554	991	191	25	-55	BYN
AX-25-774	469503	7082550	990	156	360	-60	BYN
AX-25-777	469501	7082455	1007	204	360	-60	BYN
AX-25-781	469195	7082803	976	162	360	-60	BYN
AX-25-783	469194	7082758	983	184	360	-60	BYN
AX-25-786	469196	7082705	975	178	360	-60	BYN
AX-25-791	469143	7082704	972	175	360	-60	BYN
AX-25-794	469103	7082650	988	200	360	-60	BYN
AX-25-796	469057	7082690	959	189	360	-60	BYN
AX-25-800	468949	7082632	969	20	360	-60	BYN
AX-25-800B	468949	7082631	969	210	360	-60	BYN
AX-25-802	468849	7082657	944	186	360	-60	BYN

Source: Banyan Gold (2026)

Table 10-7: Drilling Completed by Banyan Gold on the Nitra Area

Hole ID	East NAD83 Z8	North NAD83 Z8	Elev (m)	Length (m)	Az	Dip	Operator
SSD-22-01	447271	7075593	932.24	274.62	354	-61	BYN
SSD-22-02	447258	7075658	928.81	233.17	359	-62	BYN
SSD-22-03	447247	7075773	916.186	208.79	8	-55	BYN
SSD-22-04	447256	7075715	921.515	220.98	270	-57	BYN

Source: Banyan Gold (2026)

10.5.1 Banyan Drilling (2017)

In 2017, Banyan Gold carried out a diamond drilling program in the Airstrip Zone and the Aurex Hill Zone. A total of 913 m was drilled in 6 holes in the Airstrip Zone (MQ-17-24 to MQ-17-29). A total of 509 m was drilled in 4 holes in the Aurex Hill Zone (AX-17-026 to AX-17-029). Results from the 2017 drill program in the Airstrip Zone and Aurex Hill Zone are summarized in Table 10-8 and Table 10-9, respectively. All reported widths (m) for results below refer to drilled downhole intervals rather than true widths.

Table 10-8: Airstrip Zone 2017 Mineralized Intercepts within CAL1 and CAL2 Units

Hole ID	CAL1 (m)	CAL1 (Au g/t)	CAL2 (m)	CAL2 (Au g/t)
MQ-17-024	70.1	0.42	15.8	0.68
MQ-17-025	44.2	0.14	21.2	0.42
MQ-17-026	76.4	0.76	6.8	1.76
MQ-17-027	34.8	0.41	-	-
MQ-17-028	78.9	0.42	3.7	0.52
MQ-17-029	107.7	0.66	-	-

Source: Banyan Gold (2025)

Table 10-9: Aurex Hill Zone 2017 Mineralized Intercepts within MIN2 to MIN9 Units

Hole ID	MIN2 (m)/ (Au g/t)	MIN3 (m)/ (Au g/t)	MIN4 (m)/ (Au g/t)	MIN5 (m)/ (Au g/t)	MIN6 (m)/ (Au g/t)	MIN7 (m)/ (Au g/t)	MIN8 (m)/ (Au g/t)	MIN9 (m)/ (Au g/t)
AX-17-26	-	20.4 / 0.1	24.1 / 0.26	10.9 / 0.38	10.9 / 0.17	1.1 / 1.37	7.4 / 0.12	1.8 / 0.21
AX-17-27	-	28.1 / 0.24	-	-	-	-	-	-
AX-17-28	-	2.0 / 0.23	27.2 / 0.51	28.4 / 0.54	-	-	-	-
AX-17-29	15.7 / 0.27	6.5 / 0.16	8.1 / 0.36	35.9 / 0.23	2.2 / 0.39	-	-	-

Source: Banyan Gold (2025)

10.5.2 Banyan Drilling (2018)

In 2018, Banyan Gold carried out a diamond drilling program in the Airstrip Zone. A total of 1,255 m was drilled in 10 holes in the Airstrip Zone (MQ-18-30 to -37, -39 to -40). A total of 89 m was drilled in 1 hole stratigraphically below the Airstrip Zone (MQ-18-38). A total of 70 m was drilled in 1 hole stratigraphically above the Airstrip Zone (MQ-18-41). Results from the 2018 drill program in the Airstrip Zone are summarized in Table 10-10. All reported widths (m) for results below refer to drilled downhole intervals rather than true widths.

Table 10-10: Airstrip Zone 2018 Mineralized Intercepts within CAL1 and CAL2 Units

Hole ID	CAL1 (m)	CAL1 (Au g/t)	CAL2 (m)	CAL2 (Au g/t)
MQ-18-30	50.2	0.51	10.7	3.56
MQ-18-31	44.9	0.28	-	-
MQ-18-32	47.2	0.38	-	-
MQ-18-33	80.3	0.32	-	-
MQ-18-34	114.5	0.74	-	-
MQ-18-35	78.6	0.27	-	-
MQ-18-36	76.5	0.49	-	-
MQ-18-37	85.9	0.49	5.05	1.00
MQ-18-39	24.9	0.33	-	-
MQ-18-40	13.5	0.32	-	-

Source: Banyan Gold (2025)

10.5.3 Banyan Drilling (2019)

In 2019, Banyan Gold carried out a diamond drilling in the Airstrip Zone and Powerline Zone. Banyan also carried out an RC drilling program in the Airstrip Zone. A total of 3,012 m was diamond drilled in 23 holes in the Airstrip Zone (MQ-19-42 to -64). A total of 497 m was RC drilled in 5 holes in the Airstrip Zone (MQRC-19-01 to -05). A total of 1,375 m was diamond drilled in the Powerline Zone (AX-19-30 to -40). Results from the 2019 drill program in the Airstrip Zone are summarized in Table 10-11. Results from the 2019 drill program in the Powerline Zone are summarized in Table 10-12. All reported widths (m) for results below refer to drilled downhole intervals rather than true widths.

Table 10-11: Airstrip Zone 2019 Mineralized Intercepts within CAL1 and CAL2 Units

Hole ID	CAL1 (m)	CAL1 (Au g/t)	CAL2 (m)	CAL2 (Au g/t)
MQ-19-42	54.9	0.32	21.9	1.76
MQ-19-43	41.2	0.44	12.4	3.09
MQ-19-44	92.2	0.47	12.0	2.55
MQ-19-45	59.9	0.58	11.0	0.64
MQ-19-46	52.7	0.45	6.0	0.18
MQ-19-47	60.2	0.48	2.7	2.00
MQ-19-48	90.9	0.42	6.4	0.31
MQ-19-49	36.2	0.61	3.0	0.17
MQ-19-50	12.9	0.97	2.0	0.43

Hole ID	CAL1 (m)	CAL1 (Au g/t)	CAL2 (m)	CAL2 (Au g/t)
MQ-19-51	4.5	0.54	2.8	0.35
MQ-19-52	73.9	0.42	2.9	12.49
MQ-19-53	50.0	0.24	6.7	0.17
MQ-19-54	98.0	0.71	5.1	0.56
MQ-19-55	50.3	0.31	9.0	1.75
MQ-19-56	74.5	0.47	14.5	0.87
MQ-19-57	33.7	0.40	7.5	0.30
MQ-19-58	23.2	0.39	2.9	0.6
MQ-19-59	77.0	0.61	5.8	1.44
MQ-19-60	16.7	0.37	-	-
MQ-19-61	15.3	0.23	-	-
MQ-19-62	1.4	0.54	-	-
MQ-19-63	2.3	0.61	-	-
MQ-19-64	45.2	0.26	2.4	0.29
MQRC-19-01	30.5	0.30	7.6	1.63
MQRC-19-02	42.7	0.43	10.7	3.15
MQRC-19-03	-	-	-	-
MQRC-19-04	-	-	7.6	0.77
MQRC-19-05	77.7	0.36	15.2	1.30

Source: Banyan Gold (2025)

Table 10-12: Powerline Zone 2019 Mineralized Intercepts within MIN4 and MIN9 Units

Hole ID	MIN4 (m)/(Au g/t)	MIN5 (m)/(Au g/t)	MIN6 (m)/(Au g/t)	MIN7 (m)/(Au g/t)	MIN8 (m)/(Au g/t)	MIN9 (m)/(Au g/t)
AX-19-30	-	44.2 / 0.64	14.4 / 0.23	18.1 / 0.35	10.1 / 0.21	-
AX-19-31	-	43.2 / 0.29	33.5 / 0.84	-	-	-
AX-19-32	-	19.5 / 0.3	4.1 / 0.28	-	-	-
AX-19-33	-	15.2 / 0.71	16.7 / 1.10	-	-	-
AX-19-34	-	13.4 / 0.78	12.8 / 0.30	2.2 / 0.54	9.1 / 0.24	-
AX-19-35	14.5 / 0.90	29.1 / 0.30	15.5 / 0.63	-	-	-
AX-19-36	34.4 / 0.49	11.4 / 0.75	11.5 / 0.23	-	-	-
AX-19-37	29.2 / 0.22	18.0 / 0.29	7.4 / 0.46	-	-	-
AX-19-38	-	21.0 / 0.36	14.6 / 0.14	38.5 / 0.37	-	-
AX-19-39	34.9 / 0.57	31.5 / 0.64	19.5 / 0.39	-	-	-
AX-19-40	-	30.4 / 0.57	3.0 / 1.23	-	-	-

Source: Banyan Gold (2025)

10.5.4 Banyan Drilling (2020)

In 2020, Banyan Gold carried out a diamond drilling in the Airstrip Zone, Powerline Zone and Aurex Hill Zone. A total of 5,494 m was diamond drilled in 29 holes in the Airstrip Zone (MQ-20-65 to -93). A total of 3,479 m was diamond drilled in 19 holes in the Powerline Zone (AX-20-41 to -51 and AX-20-58 to -65). Results from the 2020 drill program in the Airstrip Zone, Powerline Zone and Aurex Hill Zone are summarized in Table 10-13 through Table 10-15, respectively. All reported widths (m) for results below refer to drilled downhole intervals rather than true widths.

Table 10-13: Airstrip Zone 2020 Mineralized Intercepts within CAL1 and CAL2 Units

Hole ID	CAL1 (m)	CAL1 (Au g/t)	CAL2 (m)	CAL2 (Au g/t)
MQ-20-65	102.5	0.24	-	-
MQ-20-66	131.3	0.29	-	-
MQ-20-67	47.7	1.02	3.4	4.82
MQ-20-68	17.0	0.19	3.8	0.52
MQ-20-70	92.2	0.29	7.3	0.64
MQ-20-71	116.4	0.75	4.6	0.50
MQ-20-72	No significant intercepts			
MQ-20-73	26.4	0.19	2.9	0.17
MQ-20-74	98.1	0.38	6.8	0.57
MQ-20-75	70.7	0.33	4.5	0.36
MQ-20-76	32.5	0.75	8.9	0.38
MQ-20-77	96.0	0.42	3.5	1.20
MQ-20-78	65.2	0.64	6.5	0.03
MQ-20-79	41.0	0.39	4.4	0.06
MQ-20-80	99.0	0.33	1.8	4.1
MQ-20-81	107.0	0.15	6.0	0.61
MQ-20-82	114.8	0.59	-	-
MQ-20-83	80.4	0.31	1.5	0.20
MQ-20-85	29.5	0.42	4.4	0.68
MQ-20-86	87.6	0.74	1.3	3.29
MQ-20-87	126.7	0.53	-	-
MQ-20-88	120.0	0.27	-	-
MQ-20-89	94.9	0.31	-	-
MQ-20-90	69.8	0.24	5.4	0.30
MQ-20-91	89.4	0.23	-	-
MQ-20-92	109.1	0.22	-	-
MQ-20-93	59.8	0.62	5.5	0.38

Source: Banyan Gold (2025)

Table 10-14: Powerline Zone 2020 Mineralized Intercepts within MIN4 and MIN9 Units

Hole ID	MIN4 (m)/(Au g/t)	MIN5 (m)/(Au g/t)	MIN6 (m)/(Au g/t)	MIN7 (m)/(Au g/t)	MIN8 (m)/(Au g/t)	MIN9 (m)/(Au g/t)
AX-20-41	-	7.7 / 0.54	21.5 / 0.49	28.9 / 0.35	56.3 / 0.24	-
AX-20-42	49.3 / 0.28	27.7 / 0.38	21.1 / 0.68	26.5 / 0.65	-	-
AX-20-43	3.75 / 0.32	44 / 0.59	51.5 / 1.04	14 / 0.41	5 / 1.3	-
AX-20-44	6 / 0.33	45.5 / 0.24	42 / 0.4	7 / 0.88	2.8 / 0.32	-
AX-20-45	27 / 0.46	1.1 / 0.33	20.4 / 0.22	41 / 0.28	1.56 / 0.15	-
AX-20-46	3.1 / 0.24	42.3 / 0.64	3 / 0.19	5.9 / 0.27	11 / 0.3	-
AX-20-47	-	-	10 / 0.3	37.4 / 1.16	18 / 0.37	4.5 / 0.25
AX-20-49	-	-	6.1 / 0.26	16.5 / 0.35	21.5 / 0.22	27.3 / 0.33
AX-20-50	-	-	10 / 0.11	11 / 0.11	22.7 / 0.39	8.5 / 0.14
AX-20-51	-	14.5 / 0.22	23.5 / 0.14	11.5 / 0.38	31 / 0.34	16 / 0.27
AX-20-58	-	4 / 0.76	3.5 / 0.16	24.2 / 0.33	6.1 / 0.97	-
AX-20-59	-	36.4 / 1.44	3.5 / 1.67	48.6 / 0.37	14.7 / 0.59	-
AX-20-60	-	16 / 0.14	18 / 0.41	71.5 / 0.33	9.7 / 4.59	-
AX-20-61	-	14.9 / 0.27	10.5 / 0.31	23.1 / 0.32	3 / 0.65	1.5 / 0.31
AX-20-62	-	19.1 / 1.09	4 / 0.35	-	-	-
AX-20-63	-	22.6 / 1.02	28.2 / 0.52	34.3 / 1.61	37.1 / 0.16	-
AX-20-64	-	10.1 / 0.64	48.5 / 0.49	16.9 / 2.96	8.54 / 0.2	1.3 / 0.58
AX-20-65	-	24.2 / 0.27	43.2 / 0.49	15.9 / 0.44	2.5 / 2.07	-

Source: Banyan Gold (2025)

Table 10-15: Aurex Hill Zone 2020 Mineralized Intercepts within MIN2 to MIN9 Units

Hole ID	MIN2 (m)/ (Au g/t)	MIN3 (m)/ (Au g/t)	MIN4 (m)/ (Au g/t)	MIN5 (m)/ (Au g/t)	MIN6 (m)/ (Au g/t)	MIN7 (m)/ (Au g/t)	MIN8 (m)/ (Au g/t)	MIN9 (m)/ (Au g/t)
AX-20-52	33.8 / 0.19	10.0 / 0.13	10.5 / 0.26	35.7 / 0.20	13.6 / 0.35	20.5 / 0.29	0.8 / 0.07	-
AX-20-53	32.2 / 0.21	0.60 / 0.47	0.90 / 0.33	25.7 / 0.17	27.0 / 0.13	1.5 / 0.10	-	-
AX-20-54	20.5 / 0.91	18.6 / 0.16	11.1 / 0.48	13.2 / 0.22	0.3 / 4.75	1.5 / 0.11	-	-
AX-20-55	19.5 / 0.19	17.5 / 0.37	1.80 / 1.12	6.50 / 0.12	4.50 / 0.09	6.50 / 0.16	-	-
AX-20-56	28.8 / 0.23	9.3 / 0.92	25.5 / 0.2	9.0 / 0.29	13.5 / 0.19	46.7 / 0.33	22.5 / 0.30	31.0 / 0.72
AX-20-57	31.0 / 0.72	7.1 / 0.56	22.0 / 0.25	6.9 / 0.33	20.3 / 0.19	0.85 / 0.17	-	-

Source: Banyan Gold (2025)

10.5.5 Banyan Drilling (2021)

In 2021, Banyan Gold carried out a diamond drilling in the Powerline Zone and Aurex Hill Zone. A total of 26,128 m was diamond drilled in 121 holes in the Powerline Zone (AX-21-66 to -115 and AX-21-134 to -204). A total of 4,203 m was diamond drilled in 17 holes in the Aurex Hill Zone (AX-21-116 to -132). Results from the 2021 drill program in the Powerline Zone and Aurex Hill Zone are summarized in Table 10-16 and Table 10-17, respectively. All reported widths (m) for results below refer to drilled downhole intervals rather than true widths.

Table 10-16: Powerline Zone 2021 Mineralized Intercepts within MIN4 and MIN9 Units

Hole ID	MIN4 (m)/(Au g/t)	MIN5 (m)/(Au g/t)	MIN6 (m)/(Au g/t)	MIN7 (m)/(Au g/t)	MIN8 (m)/(Au g/t)	MIN9 (m)/(Au g/t)
AX-21-66	-	-	1 / 1.17	25.9 / 0.67	24.6 / 1.24	24.4 / 0.21
AX-21-67	-	-	45.7 / 0.38	48.1 / 0.37	30.1 / 0.41	27 / 0.66
AX-21-68	-	-	2.8 / 0.31	50.3 / 0.6	7.6 / 0.97	25 / 0.15
AX-21-69	6.1 / 0.2	45.2 / 0.48	15.1 / 0.53	1.2 / 0.36	1.8 / 0.17	1.5 / 0.18
AX-21-70	-	7.2 / 0.34	46.6 / 0.75	34.1 / 0.45	-	-
AX-21-71	4.6 / 0.27	18.3 / 0.19	51.8 / 0.55	1.6 / 2.18	1.5 / 0.19	-
AX-21-72	2.2 / 1.26	9.2 / 0.19	32 / 0.3	14.3 / 0.4	1.5 / 0.27	-
AX-21-73	1.5 / 0.57	23.1 / 0.22	81.2 / 0.82	22.8 / 0.63	19.8 / 0.29	-
AX-21-74	12.4 / 0.17	15.2 / 0.28	2.3 / 0.69	20.1 / 0.22	-	-
AX-21-75	-	2 / 0.31	44.2 / 0.85	20.7 / 0.3	13.7 / 0.2	-
AX-21-76	13.7 / 0.17	14.8 / 0.22	1.8 / 0.3	33.7 / 0.26	4.4 / 0.12	-
AX-21-77	-	18.3 / 0.32	42.7 / 0.39	47 / 0.51	18.8 / 0.2	1.3 / 0.24
AX-21-78	-	-	21.9 / 0.36	13.5 / 0.22	15.2 / 0.23	17.9 / 0.2
AX-21-79	-	21.3 / 0.31	51.8 / 0.59	54.3 / 0.42	1.4 / 0.46	2.4 / 0.6
AX-21-80	-	-	25.9 / 0.2	16.8 / 0.22	25.7 / 0.3	13.1 / 0.47
AX-21-81	-	-	51.8 / 0.53	24.4 / 0.26	7.7 / 0.24	25.4 / 0.43
AX-21-82	-	-	6.1 / 0.15	9.5 / 0.24	10.7 / 0.19	46.7 / 0.28
AX-21-83	-	-	39 / 0.26	36.9 / 0.47	32 / 0.21	2.1 / 0.4
AX-21-84	-	-	33.5 / 0.36	2 / 0.3	7.6 / 0.27	28.7 / 0.17
AX-21-85	-	-	9.2 / 0.32	59.7 / 0.2	1.5 / 0.36	24.9 / 0.22
AX-21-86	-	-	50.3 / 0.56	42.1 / 0.28	24.4 / 0.35	1.6 / 0.2
AX-21-87	-	-	12.2 / 0.85	15.6 / 0.31	2.6 / 0.24	21.1 / 0.39
AX-21-88	-	1.5 / 0.57	33.3 / 0.3	23.5 / 3.07	22.8 / 0.28	1.5 / 0.21
AX-21-89	-	-	-	9.4 / 0.19	7.6 / 0.31	24.4 / 0.34
AX-21-90	-	1.6 / 0.88	33.6 / 0.21	29.8 / 0.44	16.2 / 0.2	3.1 / 0.36
AX-21-91	-	25.9 / 0.47	1.6 / 0.18	57.6 / 0.64	12.5 / 0.18	1.3 / 0.24

Hole ID	MIN4 (m)/(Au g/t)	MIN5 (m)/(Au g/t)	MIN6 (m)/(Au g/t)	MIN7 (m)/(Au g/t)	MIN8 (m)/(Au g/t)	MIN9 (m)/(Au g/t)
AX-21-92	-	-	11.5 / 0.65	22.8 / 0.33	22.8 / 0.67	54.9 / 0.24
AX-21-93	-	45.7 / 0.69	4.3 / 0.5	34.4 / 0.21	-	-
AX-21-94	/	/	1.5 / 0.32	28 / 0.28	19.8 / 0.44	14.9 / 0.19
AX-21-95	/	20.8 / 0.13	5.8 / 0.53	52.3 / 0.7	/	/
AX-21-96	/	/	34.1 / 0.44	48.8 / 0.33	17.4 / 0.16	22.9 / 0.24
AX-21-97	52.8 / 0.32	25.3 / 0.44	39.6 / 0.79	19.8 / 0.83	-	-
AX-21-98	/	/	6.7 / 0.22	38.1 / 0.24	13.9 / 0.49	0.9 / 0.66
AX-21-99	29 / 0.12	45.5 / 0.95	20.3 / 0.84	16.8 / 0.43	1.5 / 0.24	1.5 / 0.49
AX-21-100	43.1 / 1.13	25.1 / 0.22	49.4 / 0.53	48.5 / 0.71	4 / 0.25	-
AX-21-101	59.9 / 1.19	17.7 / 1.09	33.8 / 0.45	2.9 / 0.88	16.5 / 0.34	1.9 / 0.11
AX-21-102	11.5 / 0.42	12.2 / 0.22	16.8 / 0.28	20.1 / 0.35	7.6 / 0.41	1.5 / 0.27
AX-21-103	19.7 / 0.23	27.4 / 0.7	29.3 / 0.22	14.7 / 0.75	7.1 / 0.51	1.5 / 0.22
AX-21-104	24.4 / 0.2	37.1 / 0.21	6.7 / 0.18	16.8 / 0.25	-	-
AX-21-105	9.3 / 0.68	21.6 / 0.12	15.3 / 0.92	6.3 / 0.93	-	-
AX-21-106	15.8 / 0.22	6.3 / 0.16	1.6 / 0.24	9.6 / 0.28	1.5 / 0.28	-
AX-21-107	13.7 / 0.33	12.2 / 0.13	2.2 / 0.5	12.3 / 0.25	10 / 0.28	-
AX-21-108	32.9 / 0.22	1.8 / 0.81	6.1 / 0.44	1.5 / 7.9	-	-
AX-21-109	6.9 / 0.31	27.2 / 0.36	20.7 / 0.27	31 / 0.19	10.7 / 0.2	10.8 / 0.68
AX-21-110	18.2 / 0.24	10.7 / 0.14	10.6 / 0.19	1.5 / 1.63	8 / 0.15	-
AX-21-111	-	27.5 / 0.44	30.9 / 0.73	53 / 0.21	15.5 / 0.39	-
AX-21-112	21 / 0.13	12.1 / 0.12	11.2 / 0.43	82 / 0.53	24.7 / 0.21	4.5 / 0.3
AX-21-113	28.2 / 1.28	57.7 / 0.12	12.3 / 0.31	29.5 / 0.18	7.6 / 0.49	-
AX-21-114	1.3 / 0.3	29.7 / 0.59	42.5 / 0.2	21.3 / 0.17	1 / 0.3	-
AX-21-115	7.2 / 0.26	12.5 / 0.2	3.5 / 0.36	16.5 / 0.51	1.4 / 0.55	-
AX-21-134	21 / 0.47	45.6 / 0.59	26.9 / 0.22	1.6 / 1.78	1.5 / 1.74	1.4 / 1.38
AX-21-135	18.3 / 0.3	42.4 / 0.72	6.1 / 1.32	27.2 / 0.47	7.7 / 0.23	-
AX-21-136	7.4 / 0.53	32.6 / 0.53	32.2 / 0.37	62.4 / 0.27	11 / 0.07	4.2 / 0.5
AX-21-137	10.7 / 1.78	58.9 / 0.25	35.4 / 0.49	32.6 / 0.4	-	-
AX-21-138	25.9 / 0.39	34.7 / 0.21	45.7 / 0.45	50.9 / 0.27	1.5 / 0.63	-
AX-21-139	48 / 1.88	53.8 / 0.72	14.8 / 0.46	31.7 / 0.18	-	-
AX-21-140	19 / 0.6	64.5 / 0.55	40.1 / 0.58	45 / 0.54	10 / 0.45	9.5 / 0.84
AX-21-141	25.6 / 0.33	32.6 / 0.6	25.2 / 0.32	12.5 / 0.08	-	-
AX-21-142	12.5 / 0.29	31.6 / 1.08	18.4 / 1.25	1.2 / 3.77	-	-
AX-21-143	25.3 / 0.85	45.8 / 0.33	8.6 / 0.42	41.4 / 0.51	8 / 0.88	-
AX-21-144	14.5 / 0.18	42.5 / 0.35	1.3 / 0.63	5.7 / 0.24	-	-
AX-21-145	12.2 / 0.25	36.5 / 0.49	9.3 / 0.13	-	-	-
AX-21-146	3.3 / 0.45	4.6 / 0.74	7.6 / 0.19	27.1 / 0.19	-	-

Hole ID	MIN4 (m)/(Au g/t)	MIN5 (m)/(Au g/t)	MIN6 (m)/(Au g/t)	MIN7 (m)/(Au g/t)	MIN8 (m)/(Au g/t)	MIN9 (m)/(Au g/t)
AX-21-147	11 / 0.16	30.7 / 0.28	28.5 / 0.24	25.3 / 0.57	-	-
AX-21-148	9.7 / 0.2	23.5 / 0.74	9.8 / 1.52	4.6 / 1.05	1.5 / 0.89	1 / 0.51
AX-21-149	40.4 / 0.32	22.3 / 0.46	20.2 / 0.49	12.2 / 0.28	-	-
AX-21-150	-	41.7 / 0.66	12.6 / 0.94	53.2 / 0.43	22.3 / 0.32	18.9 / 0.22
AX-21-151	37.5 / 0.96	25.9 / 2.88	4.5 / 0.24	17.9 / 0.24	8.5 / 0.14	-
AX-21-152	-	21.3 / 0.25	15 / 0.19	25.3 / 1.4	15.4 / 0.19	16 / 0.56
AX-21-153	-	16.8 / 0.52	26.2 / 0.49	56.3 / 0.33	16.8 / 0.3	1.1 / 0.16
AX-21-154	25 / 0.7	38.4 / 0.81	32.8 / 0.37	9.5 / 0.5	8.9 / 0.92	1.5 / 0.64
AX-21-155	-	34 / 0.29	18.5 / 0.3	8.4 / 0.35	28.3 / 0.48	8 / 0.11
AX-21-156	-	22.4 / 0.39	29.1 / 0.69	16.5 / 0.35	10.6 / 0.09	-
AX-21-157	-	18.3 / 0.5	30.8 / 0.32	31.2 / 0.52	1.5 / 0.44	-
AX-21-158	10.1 / 0.42	25.8 / 0.35	1.5 / 1.66	12.4 / 0.67	1.5 / 0.19	-
AX-21-159	-	43.8 / 0.69	40.7 / 0.18	1.4 / 2.13	4.9 / 1.37	2.7 / 0.06
AX-21-160	-	-	42.7 / 0.81	52.4 / 0.43	3.1 / 0.69	11.6 / 0.62
AX-21-161	14.9 / 0.49	2.7 / 0.37	1.5 / 0.23	10.6 / 0.19	13.5 / 0.09	1.5 / 0.19
AX-21-162	-	39.1 / 0.54	4.5 / 0.28	34.4 / 0.43	5.8 / 0.16	2.9 / 0.47
AX-21-163	-	-	32 / 0.45	29 / 0.2	16.5 / 0.26	10.7 / 0.21
AX-21-164	-	31.6 / 0.68	11.2 / 0.17	27.2 / 0.51	-	-
AX-21-165	16.1 / 0.18	14.3 / 0.3	3 / 0.53	5.2 / 0.53	-	-
AX-21-166	-	-	4.6 / 0.4	48.6 / 0.51	14.9 / 0.2	19.6 / 0.18
AX-21-167	-	30.3 / 0.45	2.5 / 0.27	60.2 / 0.37	1.3 / 0.31	1.5 / 0.41
AX-21-168	8.5 / 0.35	7.3 / 0.89	1.2 / 0.29	7.6 / 0.26	-	-
AX-21-169	-	-	15.3 / 0.36	11.6 / 0.65	27.6 / 0.33	4.4 / 0.24
AX-21-170	-	36.8 / 0.41	32.9 / 0.58	37.2 / 1.03	21.7 / 0.22	-
AX-21-171	10.7 / 0.48	16.8 / 0.3	-	-	-	-
AX-21-172	-	-	14 / 0.79	16.6 / 0.25	4 / 0.2	10.4 / 0.23
AX-21-173	-	25.9 / 0.62	25.7 / 0.39	78.3 / 0.27	3.5 / 0.25	16.3 / 0.42
AX-21-174	-	10.4 / 0.22	24.4 / 0.23	3.2 / 0.12	-	-
AX-21-175	-	30.5 / 0.44	30.7 / 0.73	3.6 / 0.46	1.5 / 0.6	-
AX-21-176	-	-	22 / 0.76	53.5 / 0.35	22.2 / 0.33	11.8 / 0.28
AX-21-177	-	31.1 / 0.29	24.5 / 0.35	61.2 / 0.35	13.7 / 0.3	7 / 0.23
AX-21-178	-	-	25.9 / 0.42	9.1 / 0.38	4.5 / 0.22	7.2 / 0.91
AX-21-179	20.1 / 0.2	8.6 / 0.61	4.6 / 0.35	0.6 / 6.64	-	-
AX-21-180	-	19.8 / 0.91	16.8 / 0.54	59.4 / 0.22	22.9 / 0.25	7.6 / 0.11
AX-21-181	4.1 / 0.77	16.7 / 0.17	1.3 / 0.84	17 / 1.22	-	-
AX-21-182	-	25.9 / 0.37	15.7 / 0.4	31.3 / 0.15	2.2 / 5.83	-
AX-21-183	11.2 / 0.24	47.6 / 0.28	35.1 / 0.34	44.2 / 0.29	-	-

Hole ID	MIN4 (m)/(Au g/t)	MIN5 (m)/(Au g/t)	MIN6 (m)/(Au g/t)	MIN7 (m)/(Au g/t)	MIN8 (m)/(Au g/t)	MIN9 (m)/(Au g/t)
AX-21-184	-	-	3.1 / 0.36	1.5 / 0.31	32.8 / 0.25	40.6 / 0.14
AX-21-185	-	28.6 / 0.28	17.4 / 0.36	29.2 / 0.34	15.2 / 0.26	12.8 / 0.36
AX-21-186	7.3 / 0.15	7.1 / 0.76	36 / 1.25	5 / 0.88	-	-
AX-21-187	9.6 / 0.54	12.2 / 0.71	50.6 / 0.46	47.6 / 0.33	1.4 / 0.34	1.5 / 0.3
AX-21-188	-	7.6 / 0.31	53.3 / 0.76	5.3 / 0.25	36.6 / 0.56	-
AX-21-189	15.5 / 2.18	6.7 / 0.26	50.1 / 0.22	21.3 / 0.5	-	-
AX-21-190	-	1.3 / 0.58	39.8 / 0.59	35.9 / 0.26	20.6 / 0.68	30.1 / 0.3
AX-21-191	6.1 / 0.58	36.6 / 0.55	3.4 / 1.24	33.3 / 0.43	7.1 / 0.58	0.5 / 0.23
AX-21-192	52.7 / 0.36	20.1 / 0.36	6.1 / 0.83	39.8 / 0.45	-	-
AX-21-193	3.1 / 0.5	7.7 / 0.26	53.6 / 0.49	37.7 / 0.41	35 / 0.33	-
AX-21-194	-	57.4 / 0.72	21.1 / 0.26	1.7 / 0.69	13.7 / 0.15	3.7 / 1.04
AX-21-195	8.1 / 0.63	20.4 / 0.38	13 / 0.24	50.9 / 0.34	10 / 0.52	9.3 / 0.36
AX-21-196	-	6.1 / 0.37	68.8 / 0.37	27.4 / 0.44	7.6 / 0.7	-
AX-21-197	-	30.1 / 0.22	22.9 / 0.53	79.6 / 0.9	0.5 / 0.34	9.9 / 1.15
AX-21-198	21.2 / 3.02	3.1 / 0.21	12.2 / 0.65	50.1 / 0.29	10.8 / 0.25	2.3 / 0.31
AX-21-199	/	35.2 / 0.26	41.3 / 1.13	57.5 / 0.38	18.9 / 1.13	7.7 / 0.39
AX-21-200	3.1 / 0.41	32 / 0.3	4.6 / 1.89	24.6 / 0.26	1.5 / 1.43	-
AX-21-201	-	25.9 / 0.22	33.5 / 0.39	64 / 0.24	10.5 / 0.52	21.9 / 0.81
AX-21-202	-	29 / 2.26	28.9 / 0.46	57.6 / 0.06	23.8 / 0.72	1.5 / 0.22
AX-21-203	-	6.1 / 0.17	57.9 / 0.47	19.8 / 0.47	19.8 / 0.21	4.8 / 0.29
AX-21-204	21.8 / 0.15	30.5 / 0.52	-	-	-	-

Source: Banyan Gold (2025)

Table 10-17: Aurex Hill Zone 2021 Mineralized Intercepts within MIN2 to MIN9 Units

Hole ID	MIN2 (m)/(Au g/t)	MIN3 (m)/(Au g/t)	MIN4 (m)/(Au g/t)	MIN5 (m)/(Au g/t)	MIN6 (m)/(Au g/t)	MIN7 (m)/(Au g/t)	MIN8 (m)/(Au g/t)	MIN9 (m)/(Au g/t)
AX-21-116	13.7 / 0.59	11.6 / 0.22	6.9 / 0.39	1.3 / 0.29	2.5 / 0.4	48.7 / 0.53	19.3 / 0.26	5.98 / 0.06
AX-21-117	21.4 / 0.20	35.1 / 0.14	22.9 / 0.15	1.6 / 0.15	13.7 / 0.26	62.5 / 0.22	28.9 / 0.38	9.4 / 0.43
AX-21-118	10.7 / 0.13	15.2 / 0.33	25.6 / 0.19	1.6 / 0.29	0.5 / 0.2	67.6 / 0.38	23.1 / 0.13	1.51 / 3.17
AX-21-119	13.7 / 0.66	16.3 / 0.39	1.5 / 0.56	9.1 / 0.27	4.6 / 0.42	62.5 / 0.35	17.5 / 0.34	-
AX-21-120	19.8 / 0.20	12.2 / 0.31	21.8 / 0.30	4.4 / 0.19	12.2 / 0.24	38.0 / 0.40	31.9 / 0.37	5.8 / 0.57
AX-21-121	9.1 / 0.16	19.2 / 0.74	13.7 / 0.29	11.6 / 0.14	11.5 / 0.15	21.7 / 0.07	10.4 / 0.3	-
AX-21-122	27.4 / 0.09	27.5 / 0.27	1.5 / 0.38	4.5 / 0.35	13.7 / 0.24	44.2 / 0.19	1.6 / 0.53	-
AX-21-123	21.3 / 0.36	13.7 / 0.11	23.8 / 0.14	3.4 / 0.17	17.9 / 0.85	22.8 / 0.18	4.5 / 0.17	-
AX-21-124	16.1 / 0.49	25.9 / 0.22	1.5 / 0.33	10.7 / 0.18	44.2 / 0.11	10.7 / 0.18	0.9 / 1.02	-
AX-21-125	25.9 / 0.15	15.2 / 0.23	13.7 / 0.12	22.9 / 0.45	19.8 / 0.3	51.9 / 0.33	7.6 / 0.5	-
AX-21-126	39.1 / 0.24	6.5 / 1.08	5.6 / 0.53	1.6 / 0.52	21.2 / 0.19	20.4 / 0.26	9.5 / 0.19	-
AX-21-127	37.6 / 0.09	15.9 / 0.17	17.7 / 0.2	19.3 / 0.15	0.5 / 1.75	44.3 / 0.5	31.0 / 0.3	17.8 / 0.20
AX-21-128	23.0 / 0.32	16.1 / 0.30	1.5 / 0.11	1.5 / 0.2	2.7 / 0.16	39.1 / 0.42	1.4 / 0.12	-
AX-21-129	32.5 / 0.12	8.2 / 0.22	33.8 / 0.32	10.8 / 0.23	5.9 / 0.67	56.1 / 0.33	11.2 / 0.41	15.4 / 0.84
AX-21-130	29.2 / 0.12	20.0 / 0.12	12.6 / 0.25	21.4 / 0.24	9.2 / 0.24	26.5 / 0.2	-	-
AX-21-131	24.6 / 0.4	1.4 / 0.31	8.6 / 0.33	21.0 / 0.45	12.6 / 0.13	20.3 / 0.16	-	-
AX-21-132	19.8 / 0.16	16.2 / 0.12	14.6 / 0.13	27.9 / 0.35	35.9 / 0.27	11.4 / 0.31	-	-

Source: Banyan Gold (2025)

10.5.6 Banyan Drilling (2022)

Banyan Gold completed diamond drilling on both the AurMac and Nitra properties in 2022.

10.5.6.1 AurMac Property Drilling

In 2022, Banyan Gold carried out a diamond drilling in the Airstrip Zone, Powerline Zone and Aurex Hill Zone. A total of 847 m was diamond drilled in 3 holes in the Airstrip Zone. A total of 29,924 m was diamond drilled in 124 holes in the Powerline Zone). A total of 15,880 m was diamond drilled in 75 holes in the Aurex Hill Zone. Results from the 2022 drill program in the Airstrip Zone, Powerline Zone and Aurex Hill Zone are summarized in Table 10-18 through Table 10-20, respectively. All reported widths (m) for results below refer to drilled downhole intervals rather than true widths.

Table 10-18: Airstrip Zone 2022 Mineralized Intercepts within CAL1 and CAL2 Units

Hole ID	CAL1 (m)	CAL1 (Au g/t)	CAL2 (m)	CAL2 (Au g/t)
AX-22-282	1.5	0.32	-	-
AX-22-287	122.4	0.20	1.1	2.23
AX-22-289	28.4	0.63	1.5	1.12

Source: Banyan Gold (2025)

Table 10-19: Powerline Zone 2022 Mineralized Intercepts within MIN4 and MIN9 Units

Hole ID	MIN4 (m)/(Au g/t)	MIN5 (m)/(Au g/t)	MIN6 (m)/(Au g/t)	MIN7 (m)/(Au g/t)	MIN8 (m)/(Au g/t)	MIN9 (m)/(Au g/t)
AX-22-205	-	38.1 / 0.69	33.9 / 0.71	44.2 / 0.29	9.6 / 0.56	-
AX-22-206	-	34.8 / 1.07	46.4 / 0.47	25.8 / 1.19	38.6 / 0.27	-
AX-22-207	-	25.9 / 0.35	33.9 / 0.74	42.2 / 0.20	29.7 / 0.3	1.39 / 0.35
AX-22-208	-	1.52 / 0.22	31.6 / 0.86	15.2 / 0.33	26.7 / 0.17	-
AX-22-209	-	19.8 / 0.26	29.1 / 0.18	13.4 / 0.28	3.1 / 0.19	1.5 / 1.02
AX-22-210	-	1.5 / 0.40	32.3 / 0.29	19.7 / 0.38	52.2 / 0.38	-
AX-22-211	-	1.5 / 0.14	1.7 / 0.14	21.1 / 0.28	1.6 / 0.18	-
AX-22-212	-	11.2 / 0.5	6.8 / 0.32	1.5 / 0.43	1.3 / 0.77	-
AX-22-213	-	1.4 / 0.53	47.3 / 0.32	46.6 / 0.40	0.9 / 0.2	-
AX-22-214	-	34.0 / 0.46	32.0 / 0.16	11.1 / 0.80	1.0 / 1.37	1.5 / 0.25
AX-22-215	-	11.4 / 0.24	35.9 / 0.25	30.1 / 0.17	13.6 / 0.18	19.2 / 0.64

Hole ID	MIN4 (m)/(Au g/t)	MIN5 (m)/(Au g/t)	MIN6 (m)/(Au g/t)	MIN7 (m)/(Au g/t)	MIN8 (m)/(Au g/t)	MIN9 (m)/(Au g/t)
AX-22-216	-	19.3 / 0.17	38.3 / 0.32	28.7 / 0.40	1.5 / 2.68	1.9 / 0.65
AX-22-217	19.8 / 0.21	14.4 / 0.10	50.3 / 0.41	37.3 / 0.47	25.9 / 0.54	-
AX-22-218	-	7.6 / 0.59	15.2 / 0.54	33.5 / 0.18	52.6 / 0.20	7.7 / 0.24
AX-22-219	-	16.8 / 0.45	29.6 / 0.36	38.4 / 0.25	20.6 / 0.27	16.8 / 0.19
AX-22-220	-	-	15.2 / 0.23	24.4 / 0.24	28.9 / 0.39	40.9 / 0.22
AX-22-221	13.7 / 0.22	45.0 / 1.07	5.9 / 0.87	38.1 / 0.31	4.9 / 0.64	-
AX-22-222	-	30.5 / 0.40	19.6 / 0.39	35.8 / 0.16	18.2 / 0.10	-
AX-22-223	-	11.5 / 0.48	19.8 / 0.28	51.8 / 0.36	36.9 / 0.67	-
AX-22-224	3.1 / 0.28	12.3 / 0.37	25.5 / 0.56	57.9 / 0.83	40.2 / 0.77	-
AX-22-225	-	26.4 / 0.11	18.3 / 0.36	24.4 / 0.35	20.6 / 0.29	-
AX-22-226	9.2 / 0.21	7.6 / 0.15	32.9 / 0.39	29.6 / 0.48	32.7 / 0.28	-
AX-22-227	-	-	33.6 / 0.21	46.6 / 0.22	36.8 / 0.26	29.8 / 0.43
AX-22-228	-	16.8 / 0.28	26.2 / 0.46	41.2 / 0.22	16.0 / 0.17	1.6 / 0.17
AX-22-229	-	-	19.2 / 0.16	28.4 / 0.22	42.3 / 0.58	15.3 / 0.40
AX-22-230	1.5 / 0.63	6.1 / 0.58	48.3 / 0.51	55.4 / 0.49	1.4 / 0.35	1.5 / 0.34
AX-22-231	-	12.6 / 0.37	41.1 / 0.79	29.1 / 0.76	12.7 / 0.71	13.1 / 0.45
AX-22-232	-	-	12.2 / 0.27	41.2 / 0.14	30.7 / 0.12	1.5 / 0.44
AX-22-233	-	13.7 / 0.28	3.4 / 0.16	29.8 / 0.18	22.4 / 0.39	1.7 / 0.26
AX-22-234	10.8 / 0.23	19.3 / 0.19	51.0 / 0.58	21.3 / 0.48	8.4 / 0.20	4.5 / 0.24
AX-22-235	-	6.1 / 1.00	13.7 / 1.06	57.9 / 0.56	15.6 / 0.5	1.5 / 0.75
AX-22-236	-	10.7 / 0.12	30.5 / 0.13	39.6 / 0.38	6.1 / 0.06	-
AX-22-237	4.5 / 0.21	6.0 / 0.3	21.9 / 0.3	47.0 / 0.32	16.8 / 0.11	-
AX-22-238	-	33.3 / 0.19	25.9 / 0.35	72.2 / 0.23	4.0 / 0.13	13.7 / 0.27
AX-22-239	-	9.3 / 0.07	38.2 / 0.25	29.8 / 0.43	12.6 / 0.90	1.3 / 2.01
AX-22-240	1.0 / 0.11	10.7 / 0.07	12.2 / 0.19	51.1 / 0.26	51.7 / 0.61	1.5 / 0.52
AX-22-241	-	19.8 / 0.17	31.2 / 0.23	10.7 / 0.27	24.4 / 0.30	-
AX-22-242	-	7.7 / 0.43	28.6 / 0.29	27.6 / 0.21	3.1 / 0.30	29.5 / 0.41
AX-22-243	21.3 / 0.18	16.8 / 0.16	18.9 / 0.48	45.2 / 1.03	24.1 / 0.17	19.2 / 1.18
AX-22-244	-	33.3 / 0.20	24.1 / 0.31	44.3 / 0.32	23.6 / 0.26	-
AX-22-245	9.5 / 0.11	16.8 / 0.20	32.2 / 0.23	37.4 / 0.82	4.6 / 0.16	20.6 / 0.53
AX-22-246	25.9 / 0.26	52.3 / 0.43	16.7 / 0.74	33.1 / 0.34	6.0 / 0.67	-
AX-22-247	-	41.8 / 0.49	42.6 / 0.38	24.4 / 0.31	21.3 / 0.24	15.2 / 0.14
AX-22-248	20.9 / 0.23	6.9 / 0.28	5.8 / 0.26	26.7 / 0.27	48.7 / 0.40	8.8 / 0.71
AX-22-249	6.2 / 0.43	24.5 / 0.30	57.8 / 0.59	53.4 / 0.34	4.1 / 0.14	3.7 / 0.37
AX-22-250	-	36.8 / 0.24	34.1 / 0.19	34.0 / 0.19	9.1 / 0.38	10.7 / 0.17
AX-22-251	13.7 / 0.17	28.8 / 0.29	67.1 / 0.81	27.5 / 0.42	-	-
AX-22-252	9.0 / 0.41	58.5 / 0.12	16.3 / 0.57	30.4 / 0.69	26.0 / 1.01	1.1 / 0.84

Hole ID	MIN4 (m)/(Au g/t)	MIN5 (m)/(Au g/t)	MIN6 (m)/(Au g/t)	MIN7 (m)/(Au g/t)	MIN8 (m)/(Au g/t)	MIN9 (m)/(Au g/t)
AX-22-253	-	12.2 / 0.25	27.4 / 0.20	19.9 / 0.21	15.6 / 0.22	1.5 / 0.75
AX-22-254	5.8 / 0.37	28.5 / 0.34	31.1 / 0.30	11.7 / 0.27	2.2 / 0.22	-
AX-22-255	-	0.6 / 0.64	40.1 / 0.23	36.2 / 0.32	11.5 / 0.93	1.6 / 0.71
AX-22-256	10.8 / 0.24	2.4 / 0.28	56.3 / 0.43	21.9 / 0.50	41.8 / 0.38	-
AX-22-257	10.7 / 0.36	23.5 / 0.15	7.9 / 0.90	27.8 / 0.27	41.4 / 0.85	6.4 / 0.14
AX-22-258	-	30.5 / 0.19	31.8 / 1.8	42.1 / 0.27	36.5 / 0.33	1.5 / 1.54
AX-22-259	3.1 / 0.35	22.5 / 0.45	5.5 / 0.74	27.9 / 0.15	1.2 / 0.20	5.2 / 0.23
AX-22-260	-	19.8 / 0.12	26.6 / 0.18	17.6 / 0.17	36.6 / 0.12	34.4 / 0.25
AX-22-261	6.1 / 0.19	18.0 / 1.03	14.4 / 1.04	16.9 / 0.46	32.4 / 0.62	-
AX-22-262	1.5 / 0.55	3.8 / 0.35	1.5 / 0.30	20.5 / 0.09	24.3 / 0.22	-
AX-22-263	-	12.2 / 0.11	50.6 / 0.41	25.5 / 0.06	1.5 / 1.2	13.4 / 0.19
AX-22-264	25.9 / 0.49	44.2 / 0.25	28.9 / 0.27	21.6 / 0.6	10.6 / 0.21	-
AX-22-265	1.5 / 0.3	30.8 / 0.22	8.1 / 0.14	15.4 / 0.18	8.1 / 0.32	-
AX-22-266	-	7.8 / 0.17	26.9 / 0.23	20.6 / 0.25	22.5 / 0.06	3.8 / 0.30
AX-22-267	-	-	7.9 / 0.29	24.8 / 0.48	23.4 / 0.45	7.92 / 0.07
AX-22-268	-	19.3 / 0.25	24.4 / 0.28	54.9 / 0.22	39.6 / 0.53	25.9 / 0.28
AX-22-269	11.3 / 0.07	15.1 / 0.08	29.3 / 0.14	-	-	-
AX-22-270	-	-	57.5 / 0.4	33.8 / 0.13	10.1 / 0.34	10.2 / 0.60
AX-22-271	7.6 / 0.50	28.0 / 0.20	10.8 / 0.39	32.1 / 0.15	3.7 / 0.40	-
AX-22-272	11.1 / 0.21	28.3 / 0.89	7.2 / 0.30	16.0 / 0.46	3.4 / 0.78	-
AX-22-273	41.4 / 0.34	15.7 / 0.22	-	-	-	-
AX-22-273A	49.6 / 0.34	10.6 / 0.07	19.8 / 0.48	10.3 / 0.24	23.4 / 0.41	1.5 / 0.37
AX-22-274	12.2 / 0.37	19.6 / 0.14	26.1 / 0.71	42.7 / 0.44	3.0 / 0.37	-
AX-22-277	45.7 / 0.88	46.1 / 0.41	20.9 / 0.19	5.3 / 2.0	19.9 / 0.13	3.0 / 0.53
AX-22-278	26.6 / 0.48	26.0 / 0.26	22.0 / 0.59	20.4 / 0.16	26.6 / 0.24	-
AX-22-281	12.2 / 0.08	1.6 / 2.21	14.6 / 0.34	26.6 / 0.22	1.3 / 0.13	2.9 / 0.5
AX-22-283	27.7 / 0.17	14.8 / 1.4	23.9 / 0.57	31.4 / 0.25	34.6 / 0.23	-
AX-22-284	4.7 / 0.33	19.8 / 1.58	11.7 / 0.25	19.2 / 1.24	1.6 / 0.20	1.6 / 0.18
AX-22-286	3.0 / 0.22	10.8 / 0.34	71.7 / 0.26	18.1 / 0.14	7.4 / 0.29	8.6 / 0.19
AX-22-288	3.7 / 0.24	12.8 / 0.33	71.8 / 0.17	24.1 / 0.25	44.8 / 0.29	-
AX-22-290	10.7 / 0.22	7.6 / 0.20	19.2 / 0.21	29.0 / 0.30	25.9 / 0.19	-
AX-22-291	49.6 / 0.48	20.6 / 0.31	11.2 / 0.29	19.6 / 0.45	13.7 / 0.28	-
AX-22-292	1.5 / 0.23	16.5 / 0.29	13.9 / 0.34	110.2 / 0.25	74.2 / 0.23	-
AX-22-293	20.8 / 0.06	30.9 / 1.27	50.3 / 0.41	13.3 / 0.32	22.6 / 0.32	10.6 / 0.41
AX-22-294	15.0 / 0.44	34.8 / 0.30	34.0 / 0.15	15.0 / 0.71	7.2 / 0.87	1.5 / 0.24
AX-22-295	12.8 / 0.22	1.5 / 0.13	10.2 / 0.35	12.4 / 0.34	28.3 / 0.36	32.0 / 0.28
AX-22-297	13.7 / 0.13	32.6 / 0.15	4.5 / 0.41	72.0 / 0.24	33.9 / 0.29	4.4 / 0.52

Hole ID	MIN4 (m)/(Au g/t)	MIN5 (m)/(Au g/t)	MIN6 (m)/(Au g/t)	MIN7 (m)/(Au g/t)	MIN8 (m)/(Au g/t)	MIN9 (m)/(Au g/t)
AX-22-298	14.6 / 0.46	7.3 / 0.16	32.0 / 0.10	17.4 / 0.14	25.2 / 0.25	50.2 / 0.21
AX-22-300	15.4 / 0.07	30.2 / 0.17	55.3 / 0.15	24.2 / 0.41	16.1 / 0.2	10.3 / 0.15
AX-22-302	7.6 / 0.63	38.4 / 0.24	4.4 / 0.47	1.5 / 1.00	1.5 / 0.46	-
AX-22-304	23.4 / 0.20	3.0 / 0.26	25.2 / 0.13	15.0 / 0.20	37.2 / 0.15	-
AX-22-306	11.8 / 0.14	16.8 / 0.15	32.3 / 0.16	27.1 / 0.40	28.1 / 0.10	62.2 / 0.59
AX-22-307	7.6 / 0.12	29.2 / 0.10	22.4 / 0.19	21.3 / 0.16	-	-
AX-22-309	1.5 / 0.22	59.4 / 0.12	48.1 / 0.23	61.0 / 0.19	7.7 / 0.27	1.6 / 0.15
AX-22-310	14.5 / 0.28	24.4 / 0.30	16.8 / 0.14	10.6 / 0.21	27.8 / 0.30	48.0 / 0.47
AX-22-312	3.0 / 0.35	32.4 / 0.69	21.7 / 0.09	32.5 / 0.22	2.7 / 0.95	14.6 / 0.17
AX-22-317	-	8.1 / 0.42	39.4 / 0.46	41.6 / 0.26	19.8 / 0.10	7.7 / 0.42
AX-22-321	15.3 / 0.41	26.1 / 0.13	45.3 / 0.57	12.8 / 0.22	20.2 / 0.18	-
AX-22-323	7.1 / 0.22	16.8 / 0.24	26.2 / 1.12	1.5 / 0.83	3.2 / 0.25	3.3 / 0.58
AX-22-328	1.5 / 0.13	1.6 / 0.17	24.8 / 0.35	10.7 / 0.24	1.5 / 0.38	-
AX-22-332	10.5 / 0.40	22.3 / 0.09	43.0 / 0.24	34.7 / 0.21	8.7 / 0.16	68.6 / 0.24
AX-22-336		65.8 / 0.10	13.0 / 0.25	35.3 / 0.13	1.5 / 0.21	-
AX-22-339	11.2 / 0.37	38.0 / 0.14	16.8 / 0.25	34.6 / 1.73	1.5 / 0.52	1.1 / 0.57
AX-22-342	6.1 / 0.09	37.9 / 0.34	15.5 / 0.14	26.3 / 0.11	23.6 / 0.48	-
AX-22-345	15.4 / 0.07	71.9 / 0.12	18.7 / 0.69	35.0 / 0.09	7.2 / 0.17	-
AX-22-347	3.2 / 0.38	38.1 / 0.13	53.4 / 0.25	16.2 / 0.25	15.0 / 0.22	-
AX-22-350	15.8 / 0.15	11.2 / 0.26	33.1 / 0.31	35.5 / 0.22	51.0 / 0.12	31.2 / 0.84
AX-22-353	45.7 / 0.13	45.7 / 0.11	26.6 / 0.14	33.5 / 0.2	51.8 / 0.2	-
AX-22-353A	50.3 / 0.13	-	-	-	-	-
AX-22-356	23.6 / 0.21	9.6 / 0.35	1.5 / 0.22	13.2 / 0.19	71.2 / 0.33	-
AX-22-359	13.7 / 0.09	7.5 / 0.12	27.7 / 0.35	16.3 / 0.15	1.5 / 0.27	-
AX-22-373	16.8 / 0.14	12.9 / 0.09	50.1 / 0.18	11.7 / 0.10	-	-
AX-22-375	-	-	38.5 / 0.12	39.9 / 0.44	12.8 / 0.09	12.9 / 0.09
AX-22-377	-	7.6 / 0.08	12.9 / 0.17	63.0 / 0.29	18.2 / 0.19	9.1 / 0.06
AX-22-380	-	1.5 / 0.21	13.1 / 0.22	43.7 / 0.60	1.5 / 0.21	1.5 / 0.24
AX-22-383	-	16.6 / 0.11	9.1 / 0.15	58.3 / 0.17	11.1 / 0.15	-
AX-22-391	-	8.4 / 0.5	1.1 / 0.66	9.6 / 0.14	4.8 / 0.24	2.9 / 0.31
AX-22-395	-	39.8 / 0.22	6.3 / 0.25	30.4 / 0.17	9.9 / 0.17	1.5 / 0.46
AX-22-398	-	1.4 / 0.14	0.6 / 14.00	21.9 / 0.22	16.1 / 0.29	-
AX-22-401	-	2.6 / 0.57	18.5 / 0.24	18.0 / 0.23	1.5 / 0.22	5.9 / 0.08
AX-22-404	-	2.6 / 0.31	1.5 / 0.26	22.9 / 0.15	47.2 / 0.27	12.2 / 0.34
AX-22-405	-	7.6 / 0.40	15.2 / 0.42	3.1 / 0.64	7.7 / 0.31	-
AX-22-408	-	10.2 / 0.26	16.8 / 0.20	26.1 / 0.21	48.7 / 0.49	16.4 / 0.18

Source: Banyan Gold (2025)

Table 10-20: Aurex Hill Zone 2022 Mineralized Intercepts within MIN2 to MIN9 Units

Hole ID	MIN2 (m)/(Au g/t)	MIN3 (m)/(Au g/t)	MIN4 (m)/(Au g/t)	MIN5 (m)/(Au g/t)	MIN6 (m)/(Au g/t)	MIN7 (m)/(Au g/t)	MIN8 (m)/(Au g/t)	MIN9 (m)/(Au g/t)
AX-22-296	-	13.7 / 0.17	27.4 / 0.28	33.9 / 0.09	1.5 / 0.21	10.9 / 0.15	1.1 / 0.66	3.1 / 0.24
AX-22-299	-	7.6 / 0.30	32.0 / 0.40	50.5 / 0.50	1.5 / 0.41	0.8 / 0.26	1.5 / 0.26	-
AX-22-301	-	16.5 / 0.39	15.6 / 0.98	37.4 / 0.67	29.0 / 0.19	7.7 / 0.32	1.5 / 0.10	-
AX-22-303	-	12.4 / 0.15	4.4 / 0.30	24.1 / 0.32	42.3 / 0.50	1.5 / 0.23	5.3 / 17.6	-
AX-22-305	40.5 / 0.20	19.8 / 0.18	1.5 / 1.66	4.2 / 0.26	7.4 / 0.14	12.3 / 0.50	6.4 / 0.34	-
AX-22-308	18.3 / 0.13	9.3 / 0.37	9.0 / 0.11	21.3 / 0.14	4.3 / 0.18	25.6 / 0.33	15.3 / 0.24	-
AX-22-311	12.2 / 0.12	14.2 / 0.29	4.8 / 0.16	13.2 / 0.25	13.6 / 0.16	36.7 / 0.10	1.7 / 0.55	-
AX-22-313	6.1 / 0.34	31.4 / 0.41	44.6 / 0.92	26.0 / 0.41	9.5 / 0.19	-	-	-
AX-22-314	25.5 / 0.28	19.0 / 0.22	6.2 / 0.71	23.2 / 0.28	15.2 / 0.19	37.3 / 0.21	-	-
AX-22-315	33.2 / 0.29	20.9 / 0.66	16.9 / 0.26	16.7 / 0.21	12.2 / 0.30	-	-	-
AX-22-316	14.2 / 0.75	7.2 / 0.31	14.0 / 0.28	10.9 / 0.48	44.6 / 0.26	1.5 / 0.37	16.3 / 0.17	-
AX-22-318	10.5 / 0.19	5.3 / 0.28	3.0 / 1.49	23.6 / 0.11	25.1 / 0.50	4.1 / 0.39	-	-
AX-22-319	7.6 / 1.38	18.8 / 0.13	8.5 / 0.18	50.1 / 0.21	15.9 / 0.26	-	-	-
AX-22-320	27.8 / 0.48	14.4 / 4.73	35.3 / 0.39	32.1 / 0.09	-	-	-	-
AX-22-322	-	24.1 / 0.23	3.4 / 0.39	26.0 / 0.14	12.8 / 0.08	2.5 / 0.37	1.5 / 0.59	-
AX-22-324	3.0 / 1.00	9.1 / 0.36	13.2 / 0.07	22.6 / 0.15	15.0 / 0.23	-	-	-
AX-22-325	-	20.9 / 0.27	8.8 / 0.56	16.7 / 0.15	34.7 / 0.12	1.1 / 0.30	1.5 / 0.23	-
AX-22-326	7.6 / 0.11	1.5 / 0.54	1.6 / 0.01	1.3 / 0.24	1.5 / 0.04	-	-	-
AX-22-327	28.0 / 0.58	7.6 / 0.24	13.9 / 0.43	38.1 / 0.26	1.5 / 0.19	1.5 / 1.98	-	-
AX-22-329	1.5 / 0.01	1.6 / 0.13	1.5 / 0.01	1.5 / 0.01	1.5 / 0.02	-	-	-

Hole ID	MIN2 (m)/(Au g/t)	MIN3 (m)/(Au g/t)	MIN4 (m)/(Au g/t)	MIN5 (m)/(Au g/t)	MIN6 (m)/(Au g/t)	MIN7 (m)/(Au g/t)	MIN8 (m)/(Au g/t)	MIN9 (m)/(Au g/t)
AX-22-330	23.2 / 0.14	2.2 / 0.11	1.5 / 0.31	9.2 / 0.43	32.5 / 0.14	53.5 / 0.23	10.7 / 0.08	-
AX-22-331	1.4 / 0.02	1.5 / 0.03	1.5 / 0.22	1.5 / 0.28	1.5 / 0.19	-	-	-
AX-22-333	24.8 / 0.04	1.6 / 0.11	6.7 / 0.26	28.9 / 0.4	23.8 / 0.26	47.0 / 0.64	-	-
AX-22-334	13.7 / 0.25	15.1 / 0.06	8.8 / 0.14	6.1 / 0.26	10.8 / 0.23	-	-	-
AX-22-335	23.1 / 0.32	8.1 / 0.22	25.3 / 0.17	2.6 / 0.29	30.2 / 0.12	25.1 / 0.13	-	-
AX-22-337	27.4 / 0.17	20.1 / 1.06	21.9 / 0.42	14.4 / 1.95	20.7 / 0.37	15.8 / 0.10	10.8 / 0.14	-
AX-22-338	26.6 / 0.15	1.4 / 0.16	7.3 / 0.13	13.9 / 0.14	5.5 / 0.19	-	-	-
AX-22-340	12.3 / 0.08	19.8 / 0.32	35.6 / 0.27	34.4 / 0.33	31.3 / 0.27	-	-	-
AX-22-341	27.4 / 0.36	13.7 / 0.25	18.9 / 0.55	33.5 / 0.13	42.7 / 0.12	13.9 / 0.20	-	-
AX-22-343	24.4 / 0.42	13.7 / 0.55	21.4 / 0.23	47.3 / 0.31	11.5 / 0.40	-	-	-
AX-22-344	7.6 / 0.24	23.3 / 0.21	10.7 / 0.15	6.2 / 1.48	1.5 / 0.65	-	-	-
AX-22-346	19.9 / 0.30	31.9 / 0.44	9.8 / 0.16	15.0 / 0.66	18.7 / 1.39	8.3 / 0.05	-	-
AX-22-348	47.0 / 0.43	19.2 / 0.49	3.0 / 0.37	1.3 / 0.90	15.2 / 0.40	1.5 / 0.16	-	-
AX-22-349	35.1 / 0.10	7.6 / 0.18	19.5 / 0.26	4.2 / 0.22	3.4 / 0.19	1.0 / 2.56	-	-
AX-22-351	1.5 / 0.12	35.9 / 0.10	10.7 / 0.06	13.0 / 0.15	24.7 / 0.22	1.4 / 0.21	-	-
AX-22-352	29.3 / 0.31	7.6 / 0.15	14.0 / 0.22	14.3 / 0.09	31.8 / 0.16	21.9 / 0.42	-	-
AX-22-354	38.1 / 0.20	1.1 / 0.78	22.9 / 0.94	4.0 / 2.47	7.7 / 0.33	2.8 / 0.28	12.4 / 0.14	-
AX-22-355	35.1 / 0.27	4.2 / 0.74	1.5 / 0.15	7.8 / 0.08	6.0 / 0.39	27.9 / 0.25	2.6 / 0.20	-
AX-22-357	36.1 / 0.17	14.5 / 0.16	2.3 / 0.83	21.4 / 0.16	4.4 / 0.12	69.2 / 0.38	23.2 / 0.89	-
AX-22-358	18.9 / 0.31	2.5 / 0.34	11.4 / 0.34	11.9 / 0.18	8.5 / 0.12	69.2 / 0.40	19.2 / 0.37	1.2 / 0.17
AX-22-360	26.6 / 0.30	1.1 / 1.00	10.1 / 0.38	22.9 / 0.39	16.5 / 0.30	36.6 / 0.37	0.7 / 0.81	1.5 / 0.01
AX-22-362	22.9 / 0.34	23.0 / 0.22	19.1 / 0.44	0.4 / 0.31	14.7 / 0.34	42.7 / 0.39	1.1 / 10.5	1.6 / 0.10

Hole ID	MIN2 (m)/(Au g/t)	MIN3 (m)/(Au g/t)	MIN4 (m)/(Au g/t)	MIN5 (m)/(Au g/t)	MIN6 (m)/(Au g/t)	MIN7 (m)/(Au g/t)	MIN8 (m)/(Au g/t)	MIN9 (m)/(Au g/t)
AX-22-364	-	-	30.5 / 1.48	1.2 / 0.46	1.5 / 0.41	1.5 / 0.15	-	-
AX-22-365	-	-	48.3 / 0.45	27.2 / 0.10	15.1 / 0.39	1.5 / 0.82	-	-
AX-22-367	-	-	1.4 / 0.28	1.5 / 0.33	1.7 / 0.37	13.9 / 0.59	1.6 / 0.26	4.3 / 0.28
AX-22-369	31.6 / 0.21	5.6 / 0.43	12.2 / 0.21	15.2 / 0.35	14.9 / 0.49	20.7 / 0.26	23.8 / 0.11	2.4 / 0.15
AX-22-371	3.1 / 0.16	1.5 / 0.94	1.5 / 0.75	4.6 / 0.11	5.7 / 3.84	57.7 / 0.25	7.6 / 0.30	-
AX-22-372	16.8 / 0.27	1.5 / 0.54	0.9 / 0.39	9.1 / 0.44	23.9 / 0.27	19.6 / 0.52	4.1 / 0.28	-
AX-22-374	11.5 / 0.52	8.3 / 0.23	2.9 / 0.45	35.4 / 0.36	11.4 / 0.76	21.4 / 0.28	15.6 / 0.27	-
AX-22-376	15.1 / 0.38	9.2 / 2.09	9.6 / 0.24	8.1 / 0.26	41.9 / 0.31	1.5 / 0.22	1.5 / 0.24	-
AX-22-378	5.8 / 0.54	1.3 / 0.66	29.0 / 0.34	29.4 / 0.17	1.6 / 1.45	5.6 / 0.22	-	-
AX-22-379	-	30.0 / 0.29	17.9 / 0.30	16.8 / 0.27	16.8 / 0.26	4.8 / 0.35	1.5 / 0.37	-
AX-22-381	-	32.3 / 0.18	19.1 / 0.15	7.6 / 0.22	3.1 / 0.28	4.5 / 0.56	3.1 / 0.23	-
AX-22-382	-	21.3 / 0.18	13.2 / 0.47	30.8 / 0.37	5.9 /1.59	22.4 / 0.34	-	-
AX-22-384	7.6 / 0.40	1.5 / 1.49	4.3 / 0.77	10.8 / 0.22	21.5 / 0.27	54.2 / 0.43	18.6 / 0.29	5.1 / 0.19
AX-22-385	-	16.6 / 0.05	27.3 / 0.40	11.2 / 0.64	14.6 / 0.27	10.4 / 0.18	1.5 / 0.35	-
AX-22-386	-	20.5 / 0.26	14.2 / 0.86	16.4 / 0.75	21.3 / 0.54	21.3 / 0.20	3.1 / 0.42	-
AX-22-387	-	17.4 / 0.13	1.5 / 0.32	11.6 / 0.68	26.7 / 0.44	21.3 / 0.33	1.0 / 0.48	-
AX-22-388	-	2.1 / 0.35	7.4 / 0.35	29.4 / 0.55	3.1 / 0.28	15.2 / 0.43	13.7 / 0.29	1.3 / 0.14
AX-22-389	-	20.7 / 0.08	19.1 / 0.16	7.6 / 0.95	14.8 / 0.30	26.5 / 0.27	2.7 / 0.39	-
AX-22-390	7.6 / 0.12	29.7 / 0.33	18.3 / 0.24	12.3 / 0.45	5.6 / 0.32	35.1 / 0.25	3.0 / 3.06	2.9 / 0.11
AX-22-392	1.2 / 0.2	31.2 / 0.26	10.5 / 0.27	8.8 / 0.55	14.6 / 0.61	17.4 / 0.19	9.4 / 0.1	1.4 / 0.52
AX-22-393	1.5 / 0.19	2.6 / 0.49	4.8 / 0.25	23.6 / 0.13	12.0 / 0.15	47.6 / 0.27	1.5 / 0.74	12.6 / 0.23
AX-22-394	14.7 / 0.34	16.5 / 0.53	3.3 / 2.65	5.5 / 0.29	1.2 / 0.44	26.1 / 0.23	3.1 / 0.36	3.1 / 0.11

Hole ID	MIN2 (m)/(Au g/t)	MIN3 (m)/(Au g/t)	MIN4 (m)/(Au g/t)	MIN5 (m)/(Au g/t)	MIN6 (m)/(Au g/t)	MIN7 (m)/(Au g/t)	MIN8 (m)/(Au g/t)	MIN9 (m)/(Au g/t)
AX-22-396	1.5 / 0.20	1.5 / 0.21	1.5 / 0.23	30.5 / 0.31	33.5 / 0.38	25.0 / 0.47	23.8 / 0.51	20.7 /0.29
AX-22-397	13.7 / 0.24	1.4 / 0.31	8.9 / 0.61	18.4 / 0.20	5.8 / 0.28	31.8 / 0.19	1.4 / 0.40	1.4 / 0.25
AX-22-399	7.0 / 0.27	15.8 / 0.35	5.7 / 0.35	28.0 / 0.26	16.0 / 0.25	2.0 / 0.39	5.9 / 0.36	-
AX-22-400	10.7 / 0.14	10.7 / 0.18	22.9 / 0.45	15.2 / 0.24	7.6 / 0.34	25.6 / 0.23	10.7 / 0.17	1.5 / 0.11
AX-22-402	3.8 / 0.32	13.6 / 0.38	11.5 / 0.26	17.5 / 0.16	32.0 / 0.28	8.8 / 0.35	4.0 / 0.4	-
AX-22-403	1.6 / 0.17	12.9 / 0.51	9.1 / 0.15	37.8 / 0.33	25.9 / 0.33	26.1 / 0.41	1.5 / 0.13	1.5 / 0.21
AX-22-406	1.5 / 0.22	1.5 / 0.51	18.0 / 0.39	4.6 / 0.72	0.9 / 0.45	21.3 / 0.18	6.1 / 0.11	-
AX-22-407	16.3 / 0.25	3.0 / 0.15	15.4 / 0.13	53.3 / 0.25	20.5 / 0.36	11.2 / 0.47	-	-
AX-22-409	-	25.1 / 0.28	15.2 / 0.41	1.5 / 2.12	1.5 / 0.21	1.6 / 0.24	18.1 / 0.16	-
AX-22-410	-	-	7.8 / 0.15	3.0 / 0.41	25.0 / 0.26	15.2 / 0.22	3.0 / 3.24	1.6 / 0.39
AX-22-411	-	22.8 / 0.03	3.0 / 0.29	8.2 / 0.44	4.3 / 0.42	9.4 / 0.46	1.5 / 0.28	-

Source: Banyan Gold (2025)

10.5.6.2 Nitra Area Drilling

Four drill holes were drilled on the Nitra Area during the 2022 season, totalling 938 m (Figure 10-6; Table 10-7). No notable mineralization was intersected.

Figure 10-6: Drill Locations for 2022 Nitra Diamond Drilling.

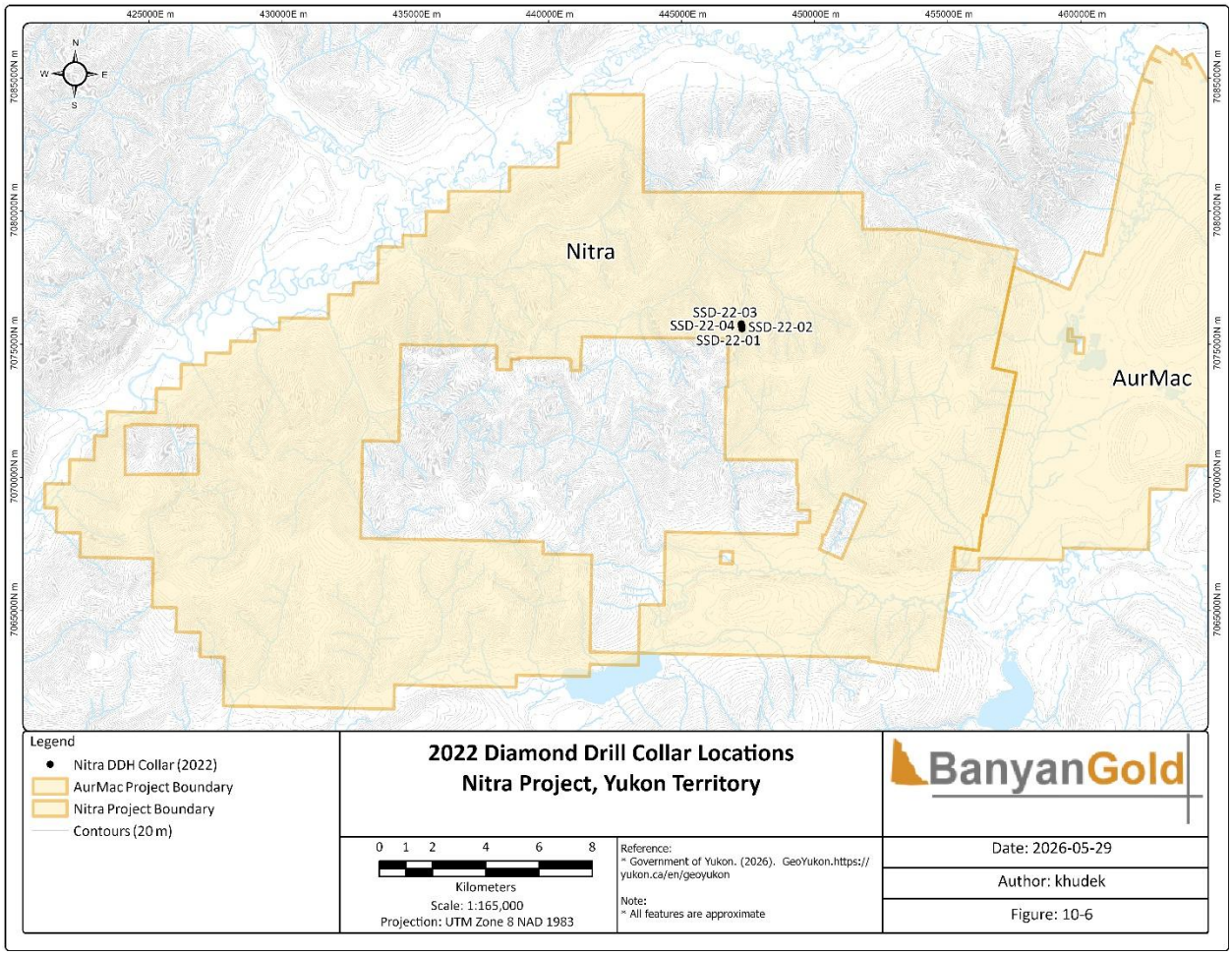

Source: Banyan Gold (2026)

10.5.7 Banyan Drilling (2023)

In 2023, Banyan Gold carried out diamond drilling in the Powerline Zone and Aurex Hill Zone. A total of 11,719 m was diamond drilled in 46 holes in the Powerline Zone. A total of 13,003 m was diamond drilled in 61 holes in the Aurex Hill Zone. Results from the 2023 drill program in the Airstrip Zone, Powerline Zone and Aurex Hill Zone are summarized in Table 10-21 though Table 10-23, respectively (Drill hole AX-23-456 went through the Powerline zone and intersected the downdip projection of Airstrip Zone). All reported widths (m) for results below refer to drilled downhole intervals rather than true widths. Stratigraphy in Airstrip Zone is dipping moderately south (Figure 10-2), below stratigraphy in the Powerline and Aurex Hill zones which are interpreted to be thrust overtop of Airstrip Zone stratigraphy (Figure 10-2 through Figure 10-4).

Table 10-21: Airstrip Zone 2023 Mineralized Intercepts within CAL1 and CAL2 Units

Hole ID	CAL1 (m)	CAL1 (Au g/t)	CAL2 (m)	CAL2 (Au g/t)
AX-23-456	60.4	0.32	20.2	0.60

Source: Banyan Gold (2025)

Table 10-22: Powerline Zone 2023 Mineralized Intercepts within MIN4 and MIN9 Units

Hole ID	MIN2 (m)/ (Au g/t)	MIN3 (m)/ (Au g/t)	MIN4 (m)/ (Au g/t)	MIN5 (m)/ (Au g/t)	MIN6 (m)/ (Au g/t)	MIN7 (m)/ (Au g/t)	MIN8 (m)/ (Au g/t)	MIN9 (m)/ (Au g/t)
AX-23-412	-	-	2.9 / 0.20	6.4 / 0.29	1.2 / 0.49	12.2 / 0.47	-	4.6 / 0.32
AX-23-413	-	-	9.9 / 0.41	1.5 / 1.97	16.9 / 0.75	16.5 / 0.25	-	2.5 / 0.31
AX-23-414	-	-	10.0 / 0.88	22.9 / 0.09	1.5 / 0.71	1.5 / 0.36	-	2.4 / 0.16
AX-23-415	-	-	0.7 / 0.81	13.5 / 0.15	16.7 / 1.69	10.3 / 0.19	-	8.0 / 0.24
AX-23-416	-	-	1.5 / 0.55	25.3 / 0.16	22.9 / 0.08	1.0 / 0.01	-	1.0 / 1,77
AX-23-417	-	-	4.1 / 1.67	1.5 / 0.31	8.5 / 0.37	10.3 / 0.26	-	2.6 / 0.20
AX-23-420	-	-		24.6 / 0.13	23.4 / 0.11	20.7 / 0.17	-	1.6 / 1.38
AX-23-421	-	-	23.9 / 0.13	9.4 / 0.24	32.0 / 0.26	7.5 / 0.21	-	-
AX-23-422	-	-	-	12.2 / 0.55	11.7 / 0.23	21.4 / 0.12	-	1.3 / 1.11
AX-23-424	-	-	20.6 / 0.34	1.3 / 1.13	4.6 / 0.19	29.0 / 0.20	-	38.7 / 0.30
AX-23-426	-	-	27.2 / 0.34	12.7 / 0.28	9.0 / 0.72	4.6 / 0.97	-	8.8 / 0.09
AX-23-427	-	-	-	1.5 / 0.12	41.3 / 0.21	41.6 / 0.19	-	19.0 / 0.14
AX-23-429	-	-	4.0 / 0.37	19.0 / 1.11	8.0 / 0.31	2.7 / 0.55	-	8.0 / 0.23
AX-23-431	-	-	-	10.5 / 0.50	47.3 / 0.21	34.0 / 0.43	-	39.0 / 0.08
AX-23-432	-	-	4.6 / 1.30	6.1 / 0.73	6.9 / 0.21	31.1 / 0.40	-	10.4 / 0.16

Hole ID	MIN2 (m)/ (Au g/t)	MIN3 (m)/ (Au g/t)	MIN4 (m)/ (Au g/t)	MIN5 (m)/ (Au g/t)	MIN6 (m)/ (Au g/t)	MIN7 (m)/ (Au g/t)	MIN8 (m)/ (Au g/t)	MIN9 (m)/ (Au g/t)
AX-23-435	-	-	-	2.8 / 0.19	1.5 / 0.13	38.0 / 0.28	-	1.5 / 0.49
AX-23-436	-	-	6.2 / 0.20	20.0 / 0.48	45.4 / 0.15	44.4 / 0.08	-	10.8 / 2.18
AX-23-438	-	-	14.6 / 0.70	12.7 / 0.30	9.5 / 0.51	9.1 / 0.47	-	8.5 / 0.25
AX-23-440	-	-	12.5 / 0.76	3.0 / 0.24	16.6 / 0.23	8.5 / 0.62	-	-
AX-23-441	-	-	-	10.5 / 0.30	16.5 / 0.20	8.3 / 0.82	-	20.5 / 0.09
AX-23-442	-	-	2.2 / 0.44	10.9 / 0.57	46.0 / 0.46	30.7 / 0.25	-	-
AX-23-444	-	-	61.7 / 0.17	1,0 / 1.43	1.5 / 0.11	-	-	-
AX-23-445	-	-	17.0 / 1.95	2.2 / 1.01	20.8 / 0.16	1.5 / 0.59	-	-
AX-23-446	-	-	20.8 / 0.21	10.0 / 0.25	1.5 / 0.96	-	-	-
AX-23-448	-	-	-	7.5 / 0.13	1.0 / 0.33	17.8 / 0.14	-	59.4 / 0.11
AX-23-450	-	-	-	20.5 / 0.20	9.5 / 0.16	1.5 / 1.01	-	4.0 / 0.59
AX-23-453	-	-	-	30.7 / 0.34	37.5 / 0.48	32.8 / 0.19	-	1.6 / 0.26
AX-23-454	-	-	25.6 / 0.82	12.1 / 0.16	21.2 / 0.29	46.9 / 0.13	-	2.6 / 0.64
AX-23-455	-	-	-	9.3 / 0.14	39.9 / 0.60	12.7 / 0.14	-	3.0 / 0.74
AX-23-456	-	-	10.7 / 0.35	39.1 / 0.18	0.5 / 0.24	35.6 / 0.23	-	27.4 / 0.22
AX-23-457	-	-	-	13.8 / 0.49	35.9 / 0.55	12.8 / 0.35	-	17.6 / 0.26
AX-23-458	-	-	-	12.3 / 0.28	34.2 / 0.95	21.2 / 1.29	-	1.5 / 0.27
AX-23-459	-	-	-	-	64.2 / 0.53	40.8 / 0.40	-	13.9 / 0.24
AX-23-460	-	-	-	14.3 / 0.19	47.6 / 0.38	28.8 / 0.52	-	12.3 / 0.41
AX-23-461	-	-	-	-	40.5 / 0.57	46.8 / 0.51	-	23.0 / 0.21
AX-23-462	-	-	-	-	23.4 / 0.59	6.1 / 0.70	-	17.9 / 0.54
AX-23-463	-	-	-	-	53.3 / 0.60	35.1 / 0.28	-	19.4 / 0.19
AX-23-464	-	-	-	-	53.0 / 0.45	51.0 / 0.21	-	30.7 / 0.39
AX-23-465	-	-	17.6 / 0.38	31.4 / 0.77	8.9 / 0.28	11.8 / 0.26	-	-
AX-23-466	-	-	-	4.6 / 0.40	20.0 / 0.42	59.4 / 0.53	-	1.5 / 0.41
AX-23-467	-	-	-	10.1 / 0.25	41.3 / 0.23	30.5 / 0.58	-	2.0 / 0.46
AX-23-468	-	-	1.1 / 0.39	0.7 / 0.56	1.1 / 0.10	17.4 / 0.93	-	-
AX-23-469	-	-	3.6 / 0.88	11.2 / 0.75	40.8 / 0.53	18.3 / 0.37	-	0.7 / 0.53
AX-23-470	-	-	22.4 / 0.85	1.4 / 0.84	5.9 / 0.21	9.1 / 0.57	-	-
AX-23-500	-	-	1.5 / 0.11	18.9 / 0.25	9.4 / 0.21	56.3 / 0.36	-	1.5 / 0.33
AX-23-501	-	-		12.9 / 0.21	9.3 / 0.25	1.4 / 2.15	-	52.9 / 0.33

Source: Banyan Gold (2025)

Table 10-23: Aurex Hill Zone 2023 Mineralized Intercepts within MIN2 to MIN9 Units

Hole ID	MIN2 (m)/(Au g/t)	MIN3 (m)/(Au g/t)	MIN4 (m)/(Au g/t)	MIN5 (m)/(Au g/t)	MIN6 (m)/(Au g/t)	MIN7 (m)/(Au g/t)	MIN8 (m)/(Au g/t)	MIN9 (m)/(Au g/t)
AX-23-418	1.5 / 0.37	10.3 / 0.10	1.0 / 0.34	14.6 / 0.19	1.6 / 0.26	3.0 / 0.22	-	-
AX-23-419	19.0 / 0.19	16.7 / 0.20	2.1 / 0.27	1.1 / 0.24	3.3 / 1.46	1.0 / 0.20	-	-
AX-23-423	0.8 / 6.0	1.1 / 0.98	1.2 / 0.59	15.1 / 0.27	11.1 / 0.15	5.5 / 0.25	-	-
AX-23-425	1.6 / 1.28	1.35 / 0.98	6.7 / 0.38	-	-	-	-	-
AX-23-428	1.5 / 0.51	1.5 / 0.35	1.5 / 0.23	1.5 / 0.22	4.5 / 0.43	1.0 / 0.43	-	-
AX-23-430	0.9 / 0.63	1.5 / 0.15	1.3 / 0.17	1.0 / 0.18	-	-	-	-
AX-23-433	8.0 / 0.27	1.5 / 0.20	2.5 / 0.23	3.9 / 1.16	-	-	-	-
AX-23-434	1.5 / 3.37	1.5 / 0.26	1.5 / 0.22	1.5 / 0.31	1.5 / 0.28	-	-	-
AX-23-437	13.0 / 0.19	2.6 / 0.39	1.1 / 0.35	18.8 / 0.36	1.5 / 0.21	23.5 / 0.45	-	-
AX-23-439	6.9 / 0.26	33.9 / 0.28	22.9 / 0.21	0.9 / 0.25	25.8 / 0.18	-	-	-
AX-23-443	-	10.4 / 0.46	9.2 / 0.21	7.5 / 0.14	1.5 / 0.63	1.5 / 0.42	-	-
AX-23-447	-	31.0 / 0.58	1.5 / 0.28	1.3 / 0.19	1.2 / 0.57	-	-	-
AX-23-449	13.6 / 0.35	18.8 / 0.66	11.0 / 0.17	10.4 / 0.45	25.3 / 0.38	41.4 / 0.51	20.6 / 0.15	11.0 / 0.16
AX-23-451	-	-	-	12.3 / 0.20	11.1 / 0.22	70.2 / 0.22	47.4 / 0.64	1.2 / 0.26
AX-23-452	33.3 / 0.15	3.2 / 0.17	41.7 / 0.11	58.3 / 0.09	4.6 / 0.28	3.2 / 1.04	12.2 / 0.23	-
AX-23-471	26.9 / 0.32	6.1 / 0.61	19.3 / 0.21	7.2 / 0.34	1.9 / 0.42	-	-	-
AX-23-472	10.4 / 0.19	38.1 / 0.13	1.3 / 0.36	7.2 / 0.45	-	-	-	-
AX-23-473	2.7 / 0.33	24.5 / 0.44	12.2 / 0.09	13.5 / 0.26	4.2 / 0.79	4.5 / 0.60	4.0 / 0.48	-
AX-23-474	4.5 / 0.28	16.3 / 0.10	30.5 / 0.04	-	-	-	-	-
AX-23-475	7.0 / 0.31	30.4 / 0.19	1.5 / 0.34	14.3 / 0.30	29.2 / 0.13	25.6 / 0.27	16.2 / 0.12	37.9 / 0.20
AX-23-476	16.6 / 0.12	31.7 / 0.17	38.6 / 0.16	-	-	-	-	-
AX-23-477	44.2 / 0.11	31.1 / 0.22	8.8 / 0.18	1.5 / 0.53	24.6 / 0.15	1.9 / 0.71	-	-
AX-23-478	12. / 0.06	13.7 / 0.21	4.1 / 0.16	27.2 / 0.34	41.7 / 0.33	27.6 / 0.56	-	-

Hole ID	MIN2 (m)/(Au g/t)	MIN3 (m)/(Au g/t)	MIN4 (m)/(Au g/t)	MIN5 (m)/(Au g/t)	MIN6 (m)/(Au g/t)	MIN7 (m)/(Au g/t)	MIN8 (m)/(Au g/t)	MIN9 (m)/(Au g/t)
AX-23-479	33.5 / 0.09	36.3 / 0.27	9.9 / 0.27	38.4 / 0.25	6.6 / 0.27	50.8 / 0.22	1.5 / 0.90	1.5 / 0.25
AX-23-480	0.4 / 0.18	7.2 / 0.33	9.9 / 0.07	27.1 / 0.24	32.1 / 0.29	26.9 / 0.17	-	-
AX-23-481	13.4 / 0.15	7.2 / 0.45	16.0 / 0.13	15.7 / 0.33	1.5 / 0.21	38.3 / 0.89	1.5 / 2.44	-
AX-23-482	35.2 / 0.09	20.3 / 0.18	18.5 / 0.55	4.5 / 0.57	16.0 / 1.19	-	-	-
AX-23-483	4.7 / 0.33	10.0 / 0.19	13.7 / 0.25	17.5 / 0.23	10.7 / 0.15	19.0 / 0.19	-	-
AX-23-484	17.4 / 0.08	24.5 / 0.20	17.5 / 0.37	9.0 / 0.43	30.4 / 0.52	27.8 / 0.32	1.5 / 0.12	1.5 / 0.13
AX-23-485	21.2 / 0.12	1.5 / 0.19	23.2 / 0.25	22.1 / 0.23	17.6 / 0.27	37.5 / 0.18	11.5 / 0.10	17.7 / 0.48
AX-23-486	1.5 / 0.45	11.6 / 0.60	3.3 / 0.60	28.4 / 0.30	29.5 / 0.20	21.1 / 0.35	1.5 / 1.04	1.5 / 0.16
AX-23-487	1.5 / 0.02	1.6 / 0.17	26.3 / 0.34	8.0 / 0.39	8.5 / 0.07	8.8 / 0.19	1.5 / 0.27	-
AX-23-488	1.5 / 0.27	6.5 / 0.24	31.9 / 0.15	3.5 / 0.49	20.5 / 0.20	17.0 / 0.34	0.7 / 0.3	-
AX-23-489	-	11.0 / 0.18	30.2 / 0.25	19.1 / 0.38	21.0 / 0.29	15.6 / 0.59	11.9 / 0.09	-
AX-23-490	18.5 / 0.44	2.6 / 0.39	26.6 / 0.08	12.5 / 1.02	13.2 / 0.44	0.7 / 0.33	-	-
AX-23-491	5.0 / 0.25	12.2 / 0.17	19.8 / 0.32	29.0 / 0.11	8.9 / 0.42	8.2 / 0.1	34.4 / 0.34	-
AX-23-492	47.9 / 0.06	61.7 / 0.18	16.5 / 0.45	11.5 / 0.15	19.7 / 0.30	1.5 / 0.31	-	-
AX-23-493	2.2 / 0.15	47.9 / 0.23	24.8 / 0.33	18.8 / 0.25	7.0 / 0.20	53.3 / 0.25	4.7 / 0.30	1.1 / 0.29
AX-23-494	29.5 / 0.41	19.8 / 0.20	7.6 / 0.35	-	-	-	-	-
AX-23-495	16.3 / 0.21	54.9 / 0.49	0.8 / 0.46	-	-	-	-	-
AX-23-496	-	1.5 / 0.87	1.4 / 0.16	1.5 / 0.86	1.5 / 0.13	-	-	-
AX-23-497	10.0 / 0.24	10.9 / 0.14	-	-	-	-	-	-
AX-23-498	14.5 / 0.07	2.0 / 0.37	13.0 / 0.12	1.4 / 0.21	1.5 / 0.21	1.5 / 0.12	-	-
AX-23-499	15.7 / 0.10	20.6 / 0.23	1.0 / 0.48	7.1 / 0.10	-	-	-	-
AX-23-502	0.9 / 0.68	10.5 / 0.13	3.0 / 0.44	8.3 / 0.07	4.4 / 0.40	7.5 / 0.47	0.7 / 0.21	1.1 / 0.29
AX-23-503	-	8.5 / 0.17	24 / 0.32	1.0 / 1.27	23.1 / 0.29	29.3 / 0.37	17.5 / 0.09	0.9 / 1.04
AX-23-504	6.5 / 0.07	2.2 / 0.40	0.2 / 6.85	11.5 / 0.16	-	-	-	-
AX-23-505	-	19.9 / 0.24	23.0 / 0.12	14. 9 / 0.38	1.0 / 0.33	-	-	-

Hole ID	MIN2 (m)/(Au g/t)	MIN3 (m)/(Au g/t)	MIN4 (m)/(Au g/t)	MIN5 (m)/(Au g/t)	MIN6 (m)/(Au g/t)	MIN7 (m)/(Au g/t)	MIN8 (m)/(Au g/t)	MIN9 (m)/(Au g/t)
AX-23-506	-	4.1 / 1.38	10.1 / 0.46	25.0 / 0.28	33.1 / 0.26	40.0 / 0.47	8.0 / 0.11	-
AX-23-507	-	28.4 / 1.13	2.2 / 0.93	4.3 / 0.67	13.1 / 0.18	1.6 / 0.15	-	-
AX-23-508	-	8.8 / 0.04	36.2 / 0.39	7.1 / 0.55	25.8 / 0.49	32.9 / 0.42	13.5 / 0.10	-
AX-23-509	-	18.5 / 0.27	11.5 / 0.26	22.5 / 0.20	15.2 / 0.52	24.2 / 0.30	0.6 / 2.61	-
AX-23-510	-	6.6 / 0.23	8.7 / 0.41	13.5 / 0.66	15.1 / 0.33	13.2 / 0.20	4.5 / 0.94	-
AX-23-511	-	1.5 / 0.50	15.6 / 0.31	30.5 / 0.22	24.7 / 0.27	14.6 / 0.59	9.7 / 0.11	-
AX-23-512	1.0 / 0.87	6.0 / 0.24	7.8 / 0.10	43.7 / 0.16	6.0 / 0.38	10.0 / 0.69	11.5 / 0.39	-
AX-23-513	-	8.4 / 0.41	1.5 / 1.13	21.8 / 0.21	33.1 / 0.39	-	-	-
AX-23-514	-	2.0 / 0.90	4.4 / 0.31	9.7 / 0.17	14.2 / 0.28	0.9 / 0.62	-	-
AX-23-515	-	1.5 / 0.73	2.5 / 0.29	1.5 / 0.25	1.5 / 0.21	1.5 / 0.24	1.4 / 0.22	
AX-23-516	19.0 / 0.06	1.6 / 0.35	7.8 / 0.27	6.3 / 0.40	1.6 / 0.58	1.5 / 1.21	1.5 / 0.34	-
AX-23-517	-	12.1 / 0.10	7.5 / 1.02	22.0 / 0.20	18.3 / 0.60	11.4 / 0.23	34.3 / 0.31	37.2 / 0.17
AX-23-518	-	2.6 / 0.41	10.5 / 0.26	12.8 / 0.48	16.9 / 0.30	19.9 / 0.21	5.8 / 0.56	-

Source: Banyan Gold (2025)

10.5.8 Banyan Drilling (2024)

Drilling at AurMac in 2024 completed 117 DDH totalling 21,545 m of drilling at Airstrip and Powerline, summarized in Table 10-24. The focus of the program was to confirm continuity of mineralized domains, test high-grade cores, and convert a portion of the MRE to an indicated resource. Highlight results are summarized in Table 10-24. All reported widths (m) for results below refer to drilled downhole intervals rather than true widths. Stratigraphy in Airstrip Zone is dipping moderately south (Figure 10-2), below stratigraphy in the Powerline and Aurex Hill zones which are interpreted to be thrust overtop of Airstrip Zone stratigraphy (Figure 10-3 through Figure 10-6). Stratigraphy was identified as a major control on vein emplacement and corresponding Au mineralization at Powerline (see Section 14.2).

Table 10-24: AurMac Deposit Drill Highlights

Hole ID	From (m)	To (m)	Interval (m)[1]	Au (g/t)
AX-24-519	6.1	144.8	138.7	0.52
or	6.1	56.3	50.2	0.67
and	65.5	100.7	35.2	0.4
and	124.3	144.8	20.5	1.07
AX-24-520	37.7	135.8	98.1	0.72
AX-24-521	45.5	156.9	111.4	0.52
or	45.5	77.2	31.7	0.29
and	90	114.3	24.3	0.93
and	143.9	156.9	13	1.87
AX-24-522	24.9	209.2	184.3	0.6
or	24.9	29.3	4.4	1.01
and	42	72.3	30.3	0.72
and	86.3	117.6	31.3	0.71
and	137.3	147.7	10.4	1.89
and	163.1	209.2	46.1	0.82
AX-24-523	21.3	83.3	62	0.35
or	21.3	30.5	9.2	0.55
and	56.8	83.3	26.5	0.56
AX-24-524	10.5	207.5	197	0.72
AX-24-525	5.3	60.4	55.1	0.91
and	81.7	122.1	40.4	0.42
AX-24-526	21.2	139.7	118.5	0.38
or	21.2	44.2	23	0.43

Hole ID	From (m)	To (m)	Interval (m)[1]	Au (g/t)
and	53	95.6	42.6	0.38
and	107.1	139.7	32.6	0.53
AX-24-527	25.6	64.5	38.9	0.31
and	123.6	156.1	32.5	0.3
AX-24-528	19.8	24.3	4.5	0.51
and	47.4	68.8	21.4	0.77
AX-24-529	50.6	60.8	10.2	0.57
and	104.8	134.2	29.4	0.31
AX-24-530	18.3	58.3	40	0.3
AX-24-531	21.5	50.5	29	0.49
and	94.5	158.1	63.6	0.39
AX-24-532	20	53	33	0.44
and	94.5	112	17.5	0.55
and	119.5	142.5	23	0.33
AX-24-533	13.3	100	86.7	0.4
AX-24-534	55.1	62.5	7.4	0.32
and	**75.1**	**123.1**	**48**	**0.53**
and	167.9	169.2	1.3	1.06
AX-24-535	22	31.5	9.5	0.28
and	51.5	94	42.5	0.37
and	103.8	115	11.2	0.46
AX-24-536	**23.9**	**99**	**75.1**	**0.29**
AX-24-537	85.1	122.5	37.4	0.33
and	155.5	170.8	15.3	0.3
and	215.3	229	13.7	0.81
AX-24-538	9.1	30.6	21.4	0.6
and	**71.9**	**93.4**	**21.5**	**1.06**
AX-24-539	15	42.5	27.5	0.34
and	51	77.5	26.5	0.26
and	89.5	112	22.5	0.22
and	117	124	7	0.23
AX-24-540	29	50.3	21.3	0.31
and	69.2	98.4	29.2	0.31
and	107.8	112.5	4.7	0.54
and	135.6	151.4	15.8	0.45
and	**159.3**	**182.4**	**23.1**	**5.68**

Hole ID	From (m)	To (m)	Interval (m)[1]	Au (g/t)
including	**166.1**	**166.3**	**0.2**	**539.3**
and	**191.9**	**223**	**31.1**	**0.32**
AX-24-541	**13.5**	**103.5**	**90**	**0.68**
or	13.5	22	8.5	0.65
and	40	41.5	1.5	1.23
and	56	75.9	19.9	0.39
and	84.5	103.5	19	2.2
AX-24-542	**18.3**	**172.4**	**154.1**	**0.58**
or	18.3	39.6	21.3	1.31
and	62.5	69.4	6.9	0.6
and	85.3	117.9	32.6	1.23
and	144.5	172.4	27.9	0.39
AX-24-543	91.5	94	2.5	0.46
and	127.3	128	0.7	2.62
and	163	166	3	0.74
AX-24-544	34.8	38.5	3.7	20.19
including	**37.1**	**37.4**	**0.3**	**290.1**
and	77	86	9	0.67
and	107.8	123.6	15.8	1.1
and	146.2	176.5	30.3	0.37
and	199.4	199.8	0.4	9.1
AX-24-545	35	41.2	6.2	0.41
and	**74.9**	**153.5**	**78.6**	**0.41**
AX-24-546	36.8	65.4	28.6	0.38
AX-24-547	38.7	83.5	44.8	0.25
AX-24-548	**26.5**	**106.1**	**79.6**	**0.56**
and	160.8	170.9	10.1	0.6
and	185.5	219.2	33.7	0.55
AX-24-549	**44.5**	**82**	**37.5**	**0.81**
AX-24-557	15.4	37.2	21.8	0.56
and	**53.5**	**78**	**24.5**	**0.85**
and	89	95	6	0.87
and	115	134.5	19.5	0.39
and	147.1	150	2.9	0.51
AX-24-560	35.1	38.2	3.1	0.85
and	49.5	63.5	14	0.45

Hole ID	From (m)	To (m)	Interval (m)[1]	Au (g/t)
and	92.5	102	9.5	0.49
and	138.5	150.7	12.2	0.44
AX-24-562	44	60.5	16.5	0.53
and	95.5	115	19.5	0.39
and	125.2	131.5	6.3	0.76
AX-24-565	6.1	10.7	4.6	0.59
and	33.5	66.2	32.7	0.53
and	78	111	33	0.43
and	122.5	124.5	2	3.08
AX-24-568	19.3	36.7	17.4	0.88
and	77.3	83.2	5.9	0.56
and	**101.4**	**141.7**	**40.3**	**0.8**
AX-24-570	16.5	34.6	18.1	0.48
and	48.2	69.8	21.6	0.34
AX-24-572	**7.8**	**30.9**	**23.1**	**0.87**
and	48.8	52.6	3.8	0.73
and	75.3	83	7.7	0.28
AX-24-574	8.5	12.5	4	0.32
and	21.5	50	28.5	0.55
and	72	96.3	24.3	0.38
AX-24-576	**7.6**	**28.5**	**20.9**	**1.05**
and	44.2	44.9	0.7	5.58
AX-24-578	**13**	**82.3**	**69.3**	**0.35**
AX-24-579	16	19	3	0.55
and	51	54	3	0.57
and	84	94.5	10.5	0.65
AX-24-582	**14**	**46.6**	**32.6**	**2.13**
and	**54.6**	**109**	**54.4**	**0.5**
AX-24-585	50.2	60.8	10.6	0.5
and	76.4	88.9	12.5	1.06
and	131.6	146.1	14.6	0.36
AX-24-589	18.4	26.3	7.9	0.37
and	50.5	59	8.5	1.81
and	136	152.7	16.7	0.32
AX-24-601	75.5	78.5	3	0.36
and	98	128.5	30.5	0.61

Hole ID	From (m)	To (m)	Interval (m)[1]	Au (g/t)
AX-24-605	**48.2**	**147.8**	**99.6**	**0.52**
or	**48.2**	**112.3**	**64.1**	**0.71**
and	135.8	147.8	12	0.36
AX-24-608	**27**	**80**	**53**	**0.61**
AX-24-611	**35**	**117.5**	**82.5**	**0.49**
AX-24-613	**24.4**	**63.8**	**39.4**	**0.59**
and	107.4	114.5	7.1	0.47
AX-24-616	20.5	59	38.5	0.45
and	114	123.4	9.4	0.33
AX-24-621	33.5	58.3	24.8	0.38
AX-24-551	60.7	65.1	4.4	3.48
and	**102.6**	**177.6**	**75**	**0.31**
AX-24-552	36.6	41.4	4.8	0.91
and	125.4	194.2	68.8	0.25
AX-24-554	35.4	50.7	15.2	0.52
and	84.3	87.3	3	0.38
and	101.8	111.2	9.4	0.55
and	131	135.9	4.9	0.65
AX-24-555	73.5	79.5	6	1.29
and	88.6	98.6	10.1	0.35
and	137.3	141.8	4.5	0.86
AX-24-556	115.5	128.4	12.9	0.43
and	141	149.5	8.5	0.42
and	172.2	175.3	3.1	4.82
AX-24-559	89.3	125	35.7	0.32
and	134.5	151	16.5	0.49
and	190	197.6	7.6	0.31
AX-24-561	50.8	56.4	5.6	0.45
and	**106**	**129.5**	**23.5**	**1.06**
AX-24-564	**96.2**	**141.8**	**45.7**	**0.47**
and	153.6	175.4	21.8	0.29
AX-24-567	35.7	45.3	9.6	0.42
and	100.7	113	12.3	0.66
and	134.3	157.6	23.3	0.37
AX-24-571	34	75.6	41.6	0.31
and	163.2	182	18.8	0.34

Hole ID	From (m)	To (m)	Interval (m)[1]	Au (g/t)
AX-24-575	28.6	53.3	24.7	0.37
and	92	104.6	12.6	0.36
and	**125**	**225.9**	**100.9**	**0.31**
AX-24-580	125.9	140	14.1	0.69
and	152	154.5	2.5	0.4
and	177.5	186.5	9	0.21
and	239	257	18	0.39
AX-24-591	22.9	49.5	26.6	0.44
and	83.4	114.7	31.3	0.5
and	135.5	140	4.5	0.37
and	153.5	159.6	6.1	0.27
AX-24-592	19.8	25.9	6.1	1.19
and	**70.1**	**118.9**	**48.8**	**1.45**
AX-24-599	48.5	66.5	18	0.6
and	93	123	30	0.41
and	142.5	147.3	4.8	0.32
and	178.5	181	2.5	0.36
AX-24-603	24.4	57.5	33.1	0.36
and	**96.3**	**144.8**	**48.5**	**0.66**
and	165.2	171.6	6.4	0.52
AX-24-606	28.3	62.5	34.2	0.46
and	**98.9**	**179**	**80.1**	**0.55**
AX-24-610	36.8	57.2	20.4	0.31
and	87.4	105.2	17.8	0.82
and	**116.8**	**140.7**	**23.9**	**0.84**
and	**158.9**	**177.5**	**18.6**	**1.15**
and	189.6	198.7	9.1	0.59
AX-24-614	56.4	101.2	44.8	0.32
and	121.4	149.7	28.2	0.38
and	168.2	173.4	5.2	0.5
and	183.3	201.9	18.6	0.55
and	221.4	224	2.6	0.98
AX-24-618	**35.1**	**244.1**	**209**	**0.63**
AX-24-620	57	80	23	0.38
and	122.8	149.5	26.7	0.34
and	175.7	204.6	28.9	0.3

Hole ID	From (m)	To (m)	Interval (m)[1]	Au (g/t)
and	228.5	259.5	31	0.36
AX-24-632	22.6	63.7	41.1	0.39
and	77.4	89.6	12.2	0.36
and	109	114.1	5.1	3.63
AX-24-635	42.3	74.7	32.4	0.25
and	112.4	136.3	23.9	0.63
AX-24-597	**20.8**	**57**	**36.2**	**1.14**
and	71.7	75.5	3.8	0.49
AX-24-598	26.2	28	1.8	4.94
and	**51.3**	**73**	**21.7**	**1.35**
and	88.5	94.5	6	4.07
AX-24-600	**36.7**	**60.1**	**23.4**	**1.35**
and	72.4	79	6.7	1.28
AX-24-602	**3.2**	**68.7**	**65.5**	**0.53**
and	93.5	100.7	7.2	3.75
AX-24-604	24	30.7	6.7	0.47
and	**55.8**	**102.2**	**46.4**	**1.31**
and	143	159.5	16.5	0.55
AX-24-607	13	42.2	29.2	0.61
AX-24-609	**38.9**	**107.1**	**68.1**	**0.37**
and	121.1	130.5	9.4	0.42
AX-24-612	82.1	97.9	15.8	0.55
and	108.1	114	5.9	1.31
and	**149.5**	**214**	**64.5**	**0.36**
and	224.3	228.9	4.6	3.65
AX-24-615	28	63.3	35.3	0.33
and	76.7	79.9	3.2	0.64
and	108.7	113	4.3	0.37
and	**133.4**	**195.9**	**62.5**	**0.44**
AX-24-587	47.8	48.1	0.3	17.3
and	64.2	80.6	16.4	0.59
including	75.3	80.6	5.3	1.66
and	98.9	102	3.1	5.03
and	116.7	126.3	9.6	0.39
and	163.1	164	0.9	5.14
AX-24-595	**17.5**	**48.7**	**31.2**	**0.68**

Hole ID	From (m)	To (m)	Interval (m)[1]	Au (g/t)
and	**72.3**	**112**	**39.7**	**1.92**
and	142.8	161.4	18.6	0.34
AX-24-596	**86.6**	**131.6**	**45**	**0.53**
and	171.4	187.7	16.3	0.32
AX-24-622	262.1	264.2	2.1	1.52
and	299.1	306.8	7.7	0.33
and	**318.5**	**331.1**	**12.6**	**1.6**
including	318.5	322.2	3.7	5
and	344.7	351.1	6.4	0.59
AX-24-624	26.3	38.4	12.1	0.49
and	**79.3**	**158.5**	**79.2**	**0.52**
AX-24-625	92.3	107	14.7	0.38
and	118.8	124.2	5.5	1.55
and	138.1	151.1	13.1	0.48
AX-24-626	14	20	6	0.33
and	51.3	59.1	7.8	0.41
and	**94.8**	**135.3**	**40.5**	**1.43**
AX-24-627	**41.2**	**73.2**	**32**	**1.56**
and	101.4	109.4	8	1.24
AX-24-628	52.1	65.8	13.7	0.36
and	**82.3**	**148.7**	**66.4**	**0.69**
including	116.1	123.8	7.7	1.71
and	163.7	182.9	19.2	0.3
AX-24-630	86	95	9	1.2
AX-24-631	**43.4**	**90**	**46.6**	**0.51**
and	118.5	149.1	30.6	0.3
AX-24-633	96	102.3	6.3	0.45
and	**133**	**166.2**	**33.2**	**0.73**
and	197.1	202.1	5	0.48
and	216.2	216.6	0.4	18.8
AX-24-634	66.8	76	9.2	0.39
and	86.5	106.3	19.8	0.37
and	136.3	143.1	6.8	0.4
AX-24-558	2.8	8.6	5.8	0.47
and	66.6	86.9	20.3	0.61
and	110.5	124	13.5	0.5

Hole ID	From (m)	To (m)	Interval (m)[1]	Au (g/t)
and	152.2	159.5	7.3	0.59
and	205.7	212.9	7.2	2.93
AX-24-563	33.2	52.2	19	0.33
and	70.2	127.6	57.4	0.31
and	135.6	147.3	11.7	0.48
and	158.5	168.7	10.2	0.81
and	201	203.8	2.8	0.28
AX-24-566	13.7	19.8	6.1	0.74
and	49.9	56.4	6.5	0.36
and	69.5	76.8	7.3	0.54
and	108	120.4	12.4	0.41
and	130	140.9	10.9	0.63
and	148.9	165.4	16.5	0.4
and	179.7	187	7.3	0.32
and	212.7	220.1	7.4	0.63
and	242.6	246.5	3.9	2.26
AX-24-569	7.6	27.2	19.6	0.71
and	49	51.5	2.5	4.52
and	98.5	113.4	14.9	0.35
and	106.2	113.4	7.2	0.54
and	176.5	216.1	39.6	0.34
and	240.5	245	4.5	4.49
AX-24-573	55.7	89.8	34.1	0.66
and	114.3	145.8	31.5	0.66
and	175.3	186	10.7	0.37
and	201.1	215.8	14.7	0.81
AX-24-577	39.5	145.3	105.8	0.6
and	164.2	169.8	5.6	2.87
and	201.3	206.4	5.1	0.39
AX-24-581	16.1	19	2.9	1.32
and	40.5	49.3	8.8	0.29
and	62.4	105.5	43.1	0.71
and	136.2	140.7	4.5	0.35
AX-24-583	9	22.9	13.9	0.29
and	45.1	55.9	10.8	0.22
AX-24-584	12.1	31.6	19.5	0.58

Hole ID	From (m)	To (m)	Interval (m)[1]	Au (g/t)
AX-24-586	6.1	41	34.9	0.7
and	66.1	96	29.9	0.78
AX-24-588	14.2	49.8	35.6	0.4
and	65.9	83	17.1	1.29
AX-24-590	12.9	46.1	33.2	0.44
and	65.7	81.6	15.9	9.32
including	77.9	81.6	3.7	33.43
and	102.6	107	4.4	6.97
AX-24-593	9.1	43.5	34.4	0.53
and	67.6	81.4	13.8	3.81
AX-24-594	8.1	36.5	28.4	0.46
and	71	83	12	1.22
AX-24-619	83.2	99.5	16.3	0.33
and	165	260.5	95.5	0.32
AX-24-636	45.7	50.5	4.8	1.66
and	68.5	158.5	90	0.44
AX-24-519	6.1	144.8	138.7	0.52
or	6.1	56.3	50.2	0.67
and	65.5	100.7	35.2	0.4
and	124.3	144.8	20.5	1.07
AX-24-520	37.7	135.8	98.1	0.72
AX-24-521	45.5	156.9	111.4	0.52
or	45.5	77.2	31.7	0.29
and	90	114.3	24.3	0.93
and	143.9	156.9	13	1.87
AX-24-522	24.9	209.2	184.3	0.6
or	24.9	29.3	4.4	1.01
and	42	72.3	30.3	0.72
and	86.3	117.6	31.3	0.71
and	137.3	147.7	10.4	1.89
and	163.1	209.2	46.1	0.82
AX-24-523	21.3	83.3	62	0.35
or	21.3	30.5	9.2	0.55
and	56.8	83.3	26.5	0.56
AX-24-524	10.5	207.5	197	0.72
AX-24-525	5.3	60.4	55.1	0.91

Hole ID	From (m)	To (m)	Interval (m)[1]	Au (g/t)
and	81.7	122.1	40.4	0.42
AX-24-526	21.2	139.7	118.5	0.38
or	21.2	44.2	23	0.43
and	53	95.6	42.6	0.38
and	107.1	139.7	32.6	0.53
AX-24-527	25.6	64.5	38.9	0.31
and	123.6	156.1	32.5	0.3
AX-24-528	19.8	24.3	4.5	0.51
and	47.4	68.8	21.4	0.77
AX-24-529	50.6	60.8	10.2	0.57
and	104.8	134.2	29.4	0.31
AX-24-530	18.3	58.3	40	0.3
AX-24-531	21.5	50.5	29	0.49
and	94.5	158.1	63.6	0.39
AX-24-532	20	53	33	0.44
and	94.5	112	17.5	0.55
and	119.5	142.5	23	0.33
AX-24-533	13.3	100	86.7	0.4
AX-24-534	55.1	62.5	7.4	0.32
and	**75.1**	**123.1**	**48**	**0.53**
and	167.9	169.2	1.3	1.06
AX-24-535	22	31.5	9.5	0.28
and	51.5	94	42.5	0.37
and	103.8	115	11.2	0.46
AX-24-536	**23.9**	**99**	**75.1**	**0.29**
AX-24-537	85.1	122.5	37.4	0.33
and	155.5	170.8	15.3	0.3
and	215.3	229	13.7	0.81
AX-24-538	9.1	30.6	21.4	0.6
and	**71.9**	**93.4**	**21.5**	**1.06**
AX-24-539	15	42.5	27.5	0.34
and	51	77.5	26.5	0.26
and	89.5	112	22.5	0.22
and	117	124	7	0.23
AX-24-540	29	50.3	21.3	0.31
and	69.2	98.4	29.2	0.31

Hole ID	From (m)	To (m)	Interval (m)[1]	Au (g/t)
and	107.8	112.5	4.7	0.54
and	135.6	151.4	15.8	0.45
and	**159.3**	**182.4**	**23.1**	**5.68**
including	**166.1**	**166.3**	**0.2**	**539.3**
and	**191.9**	**223**	**31.1**	**0.32**
AX-24-541	**13.5**	**103.5**	**90**	**0.68**
or	13.5	22	8.5	0.65
and	40	41.5	1.5	1.23
and	56	75.9	19.9	0.39
and	84.5	103.5	19	2.2
AX-24-542	**18.3**	**172.4**	**154.1**	**0.58**
or	18.3	39.6	21.3	1.31
and	62.5	69.4	6.9	0.6
and	85.3	117.9	32.6	1.23
and	144.5	172.4	27.9	0.39
AX-24-543	91.5	94	2.5	0.46
and	127.3	128	0.7	2.62
and	163	166	3	0.74
AX-24-544	34.8	38.5	3.7	20.19
including	**37.1**	**37.4**	**0.3**	**290.1**
and	77	86	9	0.67
and	107.8	123.6	15.8	1.1
and	146.2	176.5	30.3	0.37
and	199.4	199.8	0.4	9.1
AX-24-545	35	41.2	6.2	0.41
and	**74.9**	**153.5**	**78.6**	**0.41**
AX-24-546	36.8	65.4	28.6	0.38
AX-24-547	38.7	83.5	44.8	0.25
AX-24-548	**26.5**	**106.1**	**79.6**	**0.56**
and	160.8	170.9	10.1	0.6
and	185.5	219.2	33.7	0.55
AX-24-549	**44.5**	**82**	**37.5**	**0.81**
AX-24-557	15.4	37.2	21.8	0.56
and	**53.5**	**78**	**24.5**	**0.85**
and	89	95	6	0.87
and	115	134.5	19.5	0.39

Hole ID	From (m)	To (m)	Interval (m)[1]	Au (g/t)
and	147.1	150	2.9	0.51
AX-24-560	35.1	38.2	3.1	0.85
and	49.5	63.5	14	0.45
and	92.5	102	9.5	0.49
and	138.5	150.7	12.2	0.44
AX-24-562	44	60.5	16.5	0.53
and	95.5	115	19.5	0.39
and	125.2	131.5	6.3	0.76
AX-24-565	6.1	10.7	4.6	0.59
and	33.5	66.2	32.7	0.53
and	78	111	33	0.43
and	122.5	124.5	2	3.08
AX-24-568	19.3	36.7	17.4	0.88
and	77.3	83.2	5.9	0.56
and	**101.4**	**141.7**	**40.3**	**0.8**
AX-24-570	16.5	34.6	18.1	0.48
and	48.2	69.8	21.6	0.34
AX-24-572	**7.8**	**30.9**	**23.1**	**0.87**
and	48.8	52.6	3.8	0.73
and	75.3	83	7.7	0.28
AX-24-574	8.5	12.5	4	0.32
and	21.5	50	28.5	0.55
and	72	96.3	24.3	0.38
AX-24-576	**7.6**	**28.5**	**20.9**	**1.05**
and	44.2	44.9	0.7	5.58
AX-24-578	**13**	**82.3**	**69.3**	**0.35**
AX-24-579	16	19	3	0.55
and	51	54	3	0.57
and	84	94.5	10.5	0.65
AX-24-582	**14**	**46.6**	**32.6**	**2.13**
and	**54.6**	**109**	**54.4**	**0.5**
AX-24-585	50.2	60.8	10.6	0.5
and	76.4	88.9	12.5	1.06
and	131.6	146.1	14.6	0.36
AX-24-589	18.4	26.3	7.9	0.37
and	50.5	59	8.5	1.81

Hole ID	From (m)	To (m)	Interval (m)[1]	Au (g/t)
and	136	152.7	16.7	0.32
AX-24-601	75.5	78.5	3	0.36
and	98	128.5	30.5	0.61
AX-24-605	**48.2**	**147.8**	**99.6**	**0.52**
or	**48.2**	**112.3**	**64.1**	**0.71**
and	135.8	147.8	12	0.36
AX-24-608	**27**	**80**	**53**	**0.61**
AX-24-611	**35**	**117.5**	**82.5**	**0.49**
AX-24-613	**24.4**	**63.8**	**39.4**	**0.59**
and	107.4	114.5	7.1	0.47
AX-24-616	20.5	59	38.5	0.45
and	114	123.4	9.4	0.33
AX-24-621	33.5	58.3	24.8	0.38
AX-24-551	60.7	65.1	4.4	3.48
and	**102.6**	**177.6**	**75**	**0.31**
AX-24-552	36.6	41.4	4.8	0.91
and	125.4	194.2	68.8	0.25
AX-24-554	35.4	50.7	15.2	0.52
and	84.3	87.3	3	0.38
and	101.8	111.2	9.4	0.55
and	131	135.9	4.9	0.65
AX-24-555	73.5	79.5	6	1.29
and	88.6	98.6	10.1	0.35
and	137.3	141.8	4.5	0.86
AX-24-556	115.5	128.4	12.9	0.43
and	141	149.5	8.5	0.42
and	172.2	175.3	3.1	4.82
AX-24-559	89.3	125	35.7	0.32
and	134.5	151	16.5	0.49
and	190	197.6	7.6	0.31
AX-24-561	50.8	56.4	5.6	0.45
and	**106**	**129.5**	**23.5**	**1.06**
AX-24-564	**96.2**	**141.8**	**45.7**	**0.47**
and	153.6	175.4	21.8	0.29
AX-24-567	35.7	45.3	9.6	0.42
and	100.7	113	12.3	0.66

Hole ID	From (m)	To (m)	Interval (m)[1]	Au (g/t)
and	134.3	157.6	23.3	0.37
AX-24-571	34	75.6	41.6	0.31
and	163.2	182	18.8	0.34
AX-24-575	28.6	53.3	24.7	0.37
and	92	104.6	12.6	0.36
and	**125**	**225.9**	**100.9**	**0.31**
AX-24-580	125.9	140	14.1	0.69
and	152	154.5	2.5	0.4
and	177.5	186.5	9	0.21
and	239	257	18	0.39
AX-24-591	22.9	49.5	26.6	0.44
and	83.4	114.7	31.3	0.5
and	135.5	140	4.5	0.37
and	153.5	159.6	6.1	0.27
AX-24-592	19.8	25.9	6.1	1.19
and	**70.1**	**118.9**	**48.8**	**1.45**
AX-24-599	48.5	66.5	18	0.6
and	93	123	30	0.41
and	142.5	147.3	4.8	0.32
and	178.5	181	2.5	0.36
AX-24-603	24.4	57.5	33.1	0.36
and	**96.3**	**144.8**	**48.5**	**0.66**
and	165.2	171.6	6.4	0.52
AX-24-606	28.3	62.5	34.2	0.46
and	**98.9**	**179**	**80.1**	**0.55**
AX-24-610	36.8	57.2	20.4	0.31
and	87.4	105.2	17.8	0.82
and	**116.8**	**140.7**	**23.9**	**0.84**
and	**158.9**	**177.5**	**18.6**	**1.15**
and	189.6	198.7	9.1	0.59
AX-24-614	56.4	101.2	44.8	0.32
and	121.4	149.7	28.2	0.38
and	168.2	173.4	5.2	0.5
and	183.3	201.9	18.6	0.55
and	221.4	224	2.6	0.98
AX-24-618	**35.1**	**244.1**	**209**	**0.63**

Hole ID	From (m)	To (m)	Interval (m)[1]	Au (g/t)
AX-24-620	57	80	23	0.38
and	122.8	149.5	26.7	0.34
and	175.7	204.6	28.9	0.3
and	228.5	259.5	31	0.36
AX-24-632	22.6	63.7	41.1	0.39
and	77.4	89.6	12.2	0.36
and	109	114.1	5.1	3.63
AX-24-635	42.3	74.7	32.4	0.25
and	112.4	136.3	23.9	0.63
AX-24-597	**20.8**	**57**	**36.2**	**1.14**
and	71.7	75.5	3.8	0.49
AX-24-598	26.2	28	1.8	4.94
and	**51.3**	**73**	**21.7**	**1.35**
and	88.5	94.5	6	4.07
AX-24-600	**36.7**	**60.1**	**23.4**	**1.35**
and	72.4	79	6.7	1.28
AX-24-602	**3.2**	**68.7**	**65.5**	**0.53**
and	93.5	100.7	7.2	3.75
AX-24-604	24	30.7	6.7	0.47
and	**55.8**	**102.2**	**46.4**	**1.31**
and	143	159.5	16.5	0.55
AX-24-607	13	42.2	29.2	0.61
AX-24-609	**38.9**	**107.1**	**68.1**	**0.37**
and	121.1	130.5	9.4	0.42
AX-24-612	82.1	97.9	15.8	0.55
and	108.1	114	5.9	1.31
and	**149.5**	**214**	**64.5**	**0.36**
and	224.3	228.9	4.6	3.65
AX-24-615	28	63.3	35.3	0.33
and	76.7	79.9	3.2	0.64
and	108.7	113	4.3	0.37
and	**133.4**	**195.9**	**62.5**	**0.44**
AX-24-587	47.8	48.1	0.3	17.3
and	64.2	80.6	16.4	0.59
including	75.3	80.6	5.3	1.66
and	98.9	102	3.1	5.03

Hole ID	From (m)	To (m)	Interval (m)[1]	Au (g/t)
and	116.7	126.3	9.6	0.39
and	163.1	164	0.9	5.14
AX-24-595	**17.5**	**48.7**	**31.2**	**0.68**
and	**72.3**	**112**	**39.7**	**1.92**
and	142.8	161.4	18.6	0.34
AX-24-596	**86.6**	**131.6**	**45**	**0.53**
and	171.4	187.7	16.3	0.32
AX-24-622	262.1	264.2	2.1	1.52
and	299.1	306.8	7.7	0.33
and	**318.5**	**331.1**	**12.6**	**1.6**
including	318.5	322.2	3.7	5
and	344.7	351.1	6.4	0.59
AX-24-624	26.3	38.4	12.1	0.49
and	**79.3**	**158.5**	**79.2**	**0.52**
AX-24-625	92.3	107	14.7	0.38
and	118.8	124.2	5.5	1.55
and	138.1	151.1	13.1	0.48
AX-24-626	14	20	6	0.33
and	51.3	59.1	7.8	0.41
and	**94.8**	**135.3**	**40.5**	**1.43**
AX-24-627	**41.2**	**73.2**	**32**	**1.56**
and	101.4	109.4	8	1.24
AX-24-628	52.1	65.8	13.7	0.36
and	**82.3**	**148.7**	**66.4**	**0.69**
including	116.1	123.8	7.7	1.71
and	163.7	182.9	19.2	0.3
AX-24-630	86	95	9	1.2
AX-24-631	**43.4**	**90**	**46.6**	**0.51**
and	118.5	149.1	30.6	0.3
AX-24-633	96	102.3	6.3	0.45
and	**133**	**166.2**	**33.2**	**0.73**
and	197.1	202.1	5	0.48
and	216.2	216.6	0.4	18.8
AX-24-634	66.8	76	9.2	0.39
and	86.5	106.3	19.8	0.37
and	136.3	143.1	6.8	0.4

Hole ID	From (m)	To (m)	Interval (m)[1]	Au (g/t)
AX-24-558	2.8	8.6	5.8	0.47
and	66.6	86.9	20.3	0.61
and	110.5	124	13.5	0.5
and	152.2	159.5	7.3	0.59
and	205.7	212.9	7.2	2.93
AX-24-563	33.2	52.2	19	0.33
and	70.2	127.6	57.4	0.31
and	135.6	147.3	11.7	0.48
and	158.5	168.7	10.2	0.81
and	201	203.8	2.8	0.28
AX-24-566	13.7	19.8	6.1	0.74
and	49.9	56.4	6.5	0.36
and	69.5	76.8	7.3	0.54
and	108	120.4	12.4	0.41
and	130	140.9	10.9	0.63
and	148.9	165.4	16.5	0.4
and	179.7	187	7.3	0.32
and	212.7	220.1	7.4	0.63
and	242.6	246.5	3.9	2.26
AX-24-569	7.6	27.2	19.6	0.71
and	49	51.5	2.5	4.52
and	98.5	113.4	14.9	0.35
and	106.2	113.4	7.2	0.54
and	176.5	216.1	39.6	0.34
and	240.5	245	4.5	4.49
AX-24-573	55.7	89.8	34.1	0.66
and	114.3	145.8	31.5	0.66
and	175.3	186	10.7	0.37
and	201.1	215.8	14.7	0.81
AX-24-577	39.5	145.3	105.8	0.6
and	164.2	169.8	5.6	2.87
and	201.3	206.4	5.1	0.39
AX-24-581	16.1	19	2.9	1.32
and	40.5	49.3	8.8	0.29
and	62.4	105.5	43.1	0.71
and	136.2	140.7	4.5	0.35

Hole ID	From (m)	To (m)	Interval (m)[1]	Au (g/t)
AX-24-583	9	22.9	13.9	0.29
and	45.1	55.9	10.8	0.22
AX-24-584	12.1	31.6	19.5	0.58
AX-24-586	6.1	41	34.9	0.7
and	66.1	96	29.9	0.78
AX-24-588	14.2	49.8	35.6	0.4
and	65.9	83	17.1	1.29
AX-24-590	12.9	46.1	33.2	0.44
and	65.7	81.6	15.9	9.32
including	77.9	81.6	3.7	33.43
and	102.6	107	4.4	6.97
AX-24-593	9.1	43.5	34.4	0.53
and	67.6	81.4	13.8	3.81
AX-24-594	8.1	36.5	28.4	0.46
and	71	83	12	1.22
AX-24-619	83.2	99.5	16.3	0.33
and	165	260.5	95.5	0.32
AX-24-636	45.7	50.5	4.8	1.66
and	68.5	158.5	90	0.44

Note:

[1]True widths are estimated to be approximately 90% of drilled intervals.

Source: Banyan Gold (2025)

10.5.9 Banyan Drilling (2025)

Drilling at AurMac in 2025 completed 183 DDH totalling 39,840 m of drilling at Airstrip and Powerline (including 5 exploration drill holes stepouts), summarized in Table 10-25. The focus of the program was to confirm continuity of high-grade mineralized domains, test high-grade cores, and convert a portion of the MRE to an indicated resource. Highlight results are summarized in Table 10-25. All reported widths (m) for results below refer to drilled downhole intervals rather than true widths. Stratigraphy in Airstrip Zone is dipping moderately south (Figure 10-2), below stratigraphy in the Powerline and Aurex Hill zones which are interpreted to be thrust overtop of Airstrip Zone stratigraphy (Figure 10-3 through Figure 10-6). Stratigraphy was identified as a major control on vein emplacement and corresponding Au mineralization at Powerline (see Section 14.2).

Table 10-25: AurMac Deposit Drill Highlights

Hole ID	From (m)	To (m)	Interval (m)[1]	Au (g/t)
AX-25-764	**29**	**70.2**	**41.2**	**0.28**
including	60.2	61.1	0.9	1.5
and	93.6	96.3	2.7	0.67
and	119.4	120	0.6	0.36
and	124.1	125.1	1	0.72
and	153	157	4	0.52
and	164.5	165.9	1.4	0.76
and	188	197.5	9.5	0.33
including	196.5	197.5	1	1.48
and	214.5	269.8	55.3	0.88
including	220.4	221.1	0.7	4.17
and including	239	269.8	30.8	1.37
including	239	239.7	0.7	21
and including	252.6	258.6	6	2.7
including	257.2	258.6	1.4	6.38
and	290.8	300.8	10	0.34
and	320	320.9	0.9	0.62
AX-25-766	**26.3**	**79**	**52.7**	**0.32**
and	101.2	105.7	4.5	0.38
and	120	140.1	20.1	0.3
including	125.5	126.6	1.1	1.29
and	149.1	153.1	4	0.56
including	151.8	153.1	1.3	1.39
and	159.7	160.4	0.7	0.34
and	179.6	229.9	50.3	0.73
including	195.1	217.9	22.8	1.26
including	203.8	204.5	0.7	10.3
and including	216.5	217.9	1.4	4.84
and	252.1	253.5	1.4	1.61
AX-25-767	**36.5**	**38**	**1.5**	**0.33**
and	72.1	175.1	103	0.34
including	82.5	84	1.5	2.57
and including	99.5	111	11.5	0.58
and including	130.5	137.6	7.1	0.95
and	195.3	196.3	1	2.3

Hole ID	From (m)	To (m)	Interval (m)[1]	Au (g/t)
AX-25-769	**38.3**	**50**	**11.7**	**0.33**
including	49	50	1	1.44
and	62.5	64	1.5	0.39
and	129.4	156.5	27.1	0.66
including	137.7	139.1	1.4	8.08
and	173	174.5	1.5	0.42
and	199.5	214.8	15.3	0.29
and	225	226.5	1.5	0.34
and	233.4	234	0.6	0.32
and	247.8	250.8	3	0.88
and	261.5	265.4	3.9	0.3
and	274	275.5	1.5	0.86
and	284.5	286.1	1.6	0.73
AX-25-770	**96.5**	**103.3**	**6.8**	**0.32**
including	102.4	103.3	0.9	1.24
and	106.4	107.3	0.9	0.32
and	109.8	110.6	0.8	0.56
and	114.8	116.8	2	0.42
and	141.6	186.9	45.3	0.56
including	145.6	161.9	16.3	0.96
including	149.1	153.4	4.3	1.22
and including	172.7	175	2.3	2.32
including	174.6	175	0.4	10.6
and	212.9	218.2	5.3	5.46
including	212.9	216.4	3.5	8.22
including	214.9	216.4	1.5	15.73
AX-25-772	**39.5**	**47.5**	**8**	**0.29**
and	54.4	55.2	0.8	0.81
and	97.7	98.2	0.5	0.49
and	113.6	115	1.4	0.34
and	119.1	121.3	2.2	0.33
and	131.6	144.4	12.8	0.5
including	143	143.9	0.9	4.42
and	162.6	164.1	1.5	0.62
and	190	191.4	1.4	0.32
and	209.6	210.2	0.6	0.3

Hole ID	From (m)	To (m)	Interval (m)[1]	Au (g/t)
and	222.2	223	0.8	0.33
and	273	274.2	1.2	0.41
and	298.5	330.5	32	0.28
including	321.5	321.8	0.3	5.36
AX-25-773	**56.3**	**127.5**	**71.2**	**0.22**
and	143.9	210.5	66.6	1.1
including	179.3	210.5	31.2	1.91
and including	181.5	200.2	18.7	2.73
and including	192.6	200.2	7.6	3.79
and	236.9	266.5	29.6	0.95
including	237.8	244.5	6.7	3.64
and including	237.8	243	5.2	4.37
AX-25-803	**101**	**123.3**	**22.3**	**1.64**
including	101	117.3	16.3	2.02
including	101	101.4	0.4	14.77
and including	112.9	117.3	4.4	5.6
including	115.6	116.3	0.7	13.2
AX-25-814	**31.9**	**32.6**	**0.7**	**1.94**
and	44.4	143.0	98.6	0.39
including	44.4	44.7	0.3	17.11
and including	56.3	57.8	1.5	1.56
and including	71.8	82.0	10.2	1.37
including	75.4	76.1	0.7	7.06
and including	95.8	112.8	17.0	0.38
and	185.6	201.0	15.4	0.67
including	195.9	197.4	1.5	4.92
and	239.5	241.2	1.7	0.46
and	247.1	248.0	0.9	0.31
and	268.1	268.7	0.6	0.52
AX-25-819	**66.6**	**80.3**	**13.7**	**0.35**
including	66.6	68.1	1.5	1.64
and including	79.9	80.3	0.4	2.93
and	99.9	149.5	49.6	1.06
including	104.4	130.6	26.2	1.82
including	106.8	107.2	0.4	4.24
and including	115.2	122.9	7.7	4.64

Hole ID	From (m)	To (m)	Interval (m)[1]	Au (g/t)
including	117.9	122.9	5.0	6.58
including	121.4	122.9	1.5	19.90
AX-25-821	**43.0**	**57.0**	**14.0**	**2.10**
including	52.0	57.0	5.0	5.08
including	55.5	57.0	1.5	14.90
AX-25-759	**26.2**	**74**	**47.8**	**0.66**
including	29.2	31.2	2	6.85
including	30.2	31.2	1	9.72
and including	51.4	52.7	1.3	7.55
and	93.5	94.5	1	0.57
and	108	109.5	1.5	0.69
AX-25-765	**33.5**	**38**	**4.5**	**1.66**
including	33.5	36.5	3	2.13
and	51	55	4	0.62
and	78.5	80	1.5	0.53
and	93.2	94.5	1.3	1.77
and	123.2	124.7	1.5	0.42
and	135.5	137	1.5	0.57
AX-25-768	**26**	**41.2**	**15.2**	**0.47**
including	38	39.6	1.6	1.77
and	58.3	70.8	12.5	0.49
including	58.3	59.7	1.4	2.19
and	120.9	122.9	2	0.86
including	120.9	122.1	1.2	1.16
and	175.4	176.6	1.2	0.31
AX-25-796	**3**	**54.2**	**51.2**	**0.42**
including	3	6.1	3.1	2.55
and including	30	30.4	0.4	1.65
and including	41.2	54.2	13	0.46
including	53.5	54.2	0.7	3.06
and	76.2	152.2	76	0.64
including	81.3	92.5	11.2	1.07
including	81.3	82	0.7	6.74
and including	91	92.5	1.5	4.89
and including	105.2	144.1	38.9	0.84
including	105.2	105.6	0.4	7.29

Hole ID	From (m)	To (m)	Interval (m)[1]	Au (g/t)
and including	115.1	115.6	0.5	26.35
and including	125	125.6	0.6	5.57
and including	127.7	138.4	10.7	0.62
and	176.3	176.8	0.5	10.03
AX-25-802	**11.5**	**18.8**	**7.3**	**0.29**
and	23.5	27.6	4.1	0.27
and	36.4	38	1.6	0.45
and	51.8	52.7	0.9	0.88
and	85.6	88.2	2.6	0.44
and	107	108.5	1.5	0.42
and	131.4	182.5	51.1	0.78
including	154.2	166	11.8	2.82
including	161.7	166	4.3	7.26
including	164.5	166	1.5	12.6
AX-25-686	**15**	**16.5**	**1.5**	**0.66**
and	52.6	70.2	17.6	0.33
including	52.6	53.9	1.3	1.14
and	91.5	112.4	20.9	0.64
including	91.5	103.5	12	0.98
and	138.2	148.5	10.3	1.03
including	143.1	144.4	1.3	5.22
and	172	173.5	1.5	0.32
and	186	196.5	10.5	0.31
AX-25-689	**19.3**	**20.4**	**1.1**	**0.51**
and	74.5	76	1.5	0.68
and	87.6	115.8	28.2	0.37
including	106	107.4	1.4	1.97
and	146.5	167.4	20.9	0.33
and	186.2	189.1	2.9	0.96
including	186.2	187.6	1.4	1.18
AX-25-691	**15.5**	**17**	**1.5**	**0.42**
and	105.5	131.5	26	0.39
including	113	122.5	9.5	0.77
and	149	243.2	94.2	0.54
including	157.6	182.2	24.6	0.35
and including	198.4	220.8	22.4	0.52

Hole ID	From (m)	To (m)	Interval (m)[1]	Au (g/t)
including	220.4	220.8	0.4	6.82
and including	240.1	242.3	2.2	9.09
including	241	241.6	0.6	14.1
and	262.8	272.9	10.1	0.69
including	267.1	268.5	1.4	3.49
AX-25-720	**12.9**	**51.8**	**38.9**	**0.3**
including	45.3	51.8	6.5	1.1
including	45.3	45.6	0.3	14.4
and	82.4	84.9	2.5	9.81
including	82.4	82.8	0.4	16.7
and including	83.9	84.9	1	13.8
AX-25-731	**36.2**	**47.2**	**11**	**1.24**
including	37.7	42.7	5	2.27
including	38.6	39.1	0.5	14.1
and	73.8	74.4	0.6	0.91
and	79	80.5	1.5	0.4
AX-25-742	**124.4**	**126**	**1.6**	**0.36**
and	143.5	150	6.5	0.73
including	149	150	1	3.12
and	176	180.5	4.5	0.65
and	201.6	202.5	0.9	0.53
and	208	210.7	2.7	0.39
and	218.6	220.2	1.6	0.39
and	235.2	237	1.8	8.27
including	235.2	235.8	0.6	25.4
AX-25-747	**56.8**	**63.4**	**6.6**	**0.57**
including	61.9	63.4	1.5	1.7
and	86	101.4	15.4	0.61
including	92.9	94.2	1.3	4.66
and	112.5	114.2	1.7	0.89
and	142.3	213.6	71.3	0.5
including	142.3	143.2	0.9	3.38
and including	161.5	162.6	1.1	1.54
and including	189	212.2	23.2	0.83
including	191.2	194.6	3.4	3.25
and including	211.2	212.2	1	4.75

Hole ID	From (m)	To (m)	Interval (m)[1]	Au (g/t)
and	234.7	236.7	2	0.3
AX-25-749	**81.5**	**82**	**0.5**	**0.32**
and	100.5	102.5	2	0.83
and	119	132.6	13.6	0.28
and	149.1	167.3	18.2	0.56
including	149.1	151	1.9	2.86
and including	163	164.6	1.6	1.02
and	211.4	218.5	7.1	0.43
and	227.3	233.3	6	0.31
AX-25-756	**64.1**	**131.6**	**67.5**	**0.35**
including	66.6	70.2	3.6	0.9
and including	87.2	90.2	3	1
and including	110.3	126	15.7	0.55
including	125	126	1	3.81
and	149.9	171.9	22	0.34
including	164.7	167.4	2.7	1.24
and	189.7	191.2	1.5	0.49
AX-25-758	**53**	**61**	**8**	**0.45**
including	59.4	61	1.6	1.89
and	81.7	82.8	1.1	1.35
and	91.2	92.4	1.2	0.46
and	95.2	95.8	0.6	0.56
and	135.2	179	43.8	0.51
including	160.1	179	18.9	0.9
including	160.1	160.4	0.3	17.14
and including	174.4	175.3	0.9	4.64
and	200.7	203	2.3	0.51
AX-25-762B	**7.5**	**9**	**1.5**	**0.76**
and	65.3	76.2	10.9	1.13
including	66.6	73.2	6.6	1.41
including	68.1	69.3	1.2	4.64
and	93.8	139.1	45.3	0.29
including	107.3	108.4	1.1	1.68
and including	121.9	135.5	13.6	0.39
and	174	178.5	4.5	2.03
including	175.9	178.5	2.6	3.14

Hole ID	From (m)	To (m)	Interval (m)[1]	Au (g/t)
including	175.9	176.2	0.3	19.6
and	205.6	206	0.4	0.88
and	212.2	213.3	1.1	0.32
and	215.8	217.8	2	0.57
and	233.5	235	1.5	0.36
and	246	247.5	1.5	0.33
and	250.5	252	1.5	0.38
and	255	256.5	1.5	0.33
and	258	259.5	1.5	0.33
and	275.9	277.5	1.6	0.32
and	285.6	291.5	5.9	0.82
including	285.6	287	1.4	2.48
AX-25-775	**25.7**	**27.2**	**1.5**	**0.32**
and	28.7	30.2	1.5	0.35
and	112.1	114.6	2.5	0.54
and	133.1	185.8	52.7	0.47
including	153	153.4	0.4	1.57
including	170	185.8	15.8	1.09
including	175.6	185.8	10.2	1.58
including	175.6	178.9	3.3	2.68
and	213.5	215.9	2.4	0.42
and	223	224	1	0.87
and	242.6	243.4	0.8	1.3
and	277.5	278.5	1	0.32
and	313.1	314.6	1.5	0.57
AX-25-780	**13**	**81.3**	**68.3**	**0.4**
including	28	31.5	3.5	1.33
and including	76	81.3	5.3	2.12
including	80.2	80.6	0.4	17.1
AX-25-792	**52.4**	**55.4**	**3**	**1.22**
including	52.4	53.9	1.5	1.98
and	129.1	130.6	1.5	0.31
and	135.1	136.6	1.5	0.5
and	141.4	143	1.6	0.3
and	160.2	197.8	37.6	0.6
including	177.4	180.7	3.3	4.25

Hole ID	From (m)	To (m)	Interval (m)[1]	Au (g/t)
including	177.4	178.9	1.5	8.43
including	177.4	177.9	0.5	14.6
and including	196.7	197.8	1.1	3.59
AX-25-798	**15**	**254.2**	**239.2**	**0.61**
Including	68	69	1	1.38
and including	92.6	104	11.4	1.91
Including	93.5	94.7	1.2	14.83
Including	93.5	94.1	0.6	26.61
and including	114.5	139.5	25	2
Including	114.5	121	6.5	2.54
and including	128.5	130	1.5	18.1
and including	177	178.5	1.5	2.89
and including	198.5	203.5	5	4.59
Including	202	203.5	1.5	14
and including	214	219	5	1.44
and including	234.5	242	7.5	1.12
Including	240.5	242	1.5	4.06
and including	253.5	254.2	0.7	2.77
AX-25-805	**5.7**	**109.4**	**103.7**	**0.39**
Including	5.7	14.4	8.7	1.32
Including	12.4	14.4	2	3.78
and including	50	51.4	1.4	1.3
and including	70.9	75.1	4.2	2.56
Including	70.9	72	1.1	4.92
and including	88.5	88.9	0.4	1.02
and	126.6	127.2	0.6	1.47
and	146	154.6	8.6	0.44
including	146	153	7	0.47
and	187.6	193.5	5.9	0.61
and	209.5	211	1.5	1.14
and	252.4	253.8	1.4	1.47
and	272.6	274	1.4	3.7
AX-25-810	**61.7**	**62.7**	**1**	**0.38**
and	87.3	90.3	3	1.38
including	87.3	88.3	1	2.76
and	112.6	114	1.4	0.31

Hole ID	From (m)	To (m)	Interval (m)[1]	Au (g/t)
and	143.3	183.4	40.1	0.68
including	143.3	159.2	15.9	0.92
including	151.2	151.6	0.4	4.51
and including	158.6	159.2	0.6	16.58
and including	182.7	183.4	0.7	12.04
and	201.7	233.5	31.8	0.39
including	201.7	210.5	8.8	0.8
including	209.7	210.5	0.8	5.03
and including	232	233.5	1.5	1.86
and	260	261.5	1.5	0.64
and	276.5	286.2	9.7	0.33
AX-25-816	**48.4**	**49.5**	**1.1**	**0.54**
and	79.5	80	0.5	0.87
and	99.2	138	38.8	0.6
including	105.1	138	32.9	0.67
including	125.3	125.8	0.5	22.11
and including	137.5	138	0.5	4.66
and	154	155	1	0.64
AX-25-820	**9**	**10.5**	**1.5**	**0.4**
and	14.3	15	0.7	0.35
and	22.5	24	1.5	0.68
and	47.5	107.5	60	0.48
including	47.5	47.9	0.4	4.83
and including	58.6	59.2	0.6	1.1
and including	71	71.9	0.9	10.9
and including	82.4	82.8	0.4	1.52
and including	94.4	104.5	10.1	0.86
including	102	103.1	1.1	3.32
and	125	126.1	1.1	0.52
and	141.2	142.6	1.4	0.31
and	161	162.5	1.5	0.38
and	169	170.2	1.2	0.76
and	174.4	175.9	1.5	0.3
and	220	221	1	1.52
and	233	233.5	0.5	1.23
and	274.6	275.8	1.2	0.31

Hole ID	From (m)	To (m)	Interval (m)[1]	Au (g/t)
AX-25-822	**25.4**	**28.6**	**3.2**	**2.27**
including	27	28.6	1.6	4.24
and	43.5	44	0.5	0.68
and	59.9	126.5	66.6	0.49
including	92	94.3	2.3	3.56
including	92	92.4	0.4	11.65
and including	106	106.4	0.4	4.21
and including	110.9	111.4	0.5	2.54
and including	117.6	124.8	7.2	1.5
including	117.6	119.9	2.3	2.86
AX-25-823	**12**	**22**	**10**	**1.02**
and	44	54	10	0.49
including	50	54	4	0.8
and	70.6	127.9	57.3	0.59
including	70.6	87	16.4	0.71
including	86.6	87	0.4	3.46
and including	112.9	119	6.1	3.04
including	115.6	115.9	0.3	43.3
and including	118.5	119	0.5	3.81
and	148.5	149.2	0.7	0.39
and	153.3	154.7	1.4	0.44
and	161.5	161.8	0.3	0.45
and	166.4	171.2	4.8	0.29
and	200.4	231.1	30.7	0.42
including	205.8	209.5	3.7	2.47
including	208	209.5	1.5	3.05
and	250.9	253	2.1	2.37
including	251.4	253	1.6	2.96
AX-25-799	**79.0**	**80.5**	**1.5**	**0.30**
and	99.0	110.9	11.9	0.62
including	108.7	109.6	0.9	5.98
and	133.5	259.0	125.5	0.68
including	133.5	139.5	6.0	7.04
including	133.5	134.9	1.4	29.30
and including	150.9	159.0	8.1	0.82
and including	174.4	175.8	1.4	1.40

Hole ID	From (m)	To (m)	Interval (m)[1]	Au (g/t)
and including	209.5	228.5	19.0	0.58
and including	242.0	243.0	1.0	5.27
AX-25-807	**78.2**	**78.7**	**0.5**	**1.76**
and	115.0	260.5	145.5	0.64
including	115.0	118.8	3.8	4.63
including	115.0	115.7	0.7	9.77
and including	117.6	118.8	1.2	7.39
and including	132.0	133.5	1.5	1.43
and including	148.1	158.5	10.4	1.93
including	148.1	149.5	1.4	9.28
and including	157.0	158.5	1.5	2.61
and including	198.5	234.6	36.1	1.00
including	213.0	214.3	1.3	7.79
and including	232.0	233.5	1.5	3.30
AX-25-801	**8.0**	**12.5**	**4.5**	**0.77**
including	8.0	9.5	1.5	1.89
and	34.5	36.0	1.5	0.31
and	44.3	46.0	1.7	0.67
and	58.0	96.1	38.1	0.30
including	75.0	85.8	10.8	0.57
and	119.4	154.0	34.6	0.60
including	119.4	120.0	0.6	4.16
including	132.6	153.0	20.4	0.79
including	147.2	153.0	5.8	1.70
including	147.2	147.6	0.4	14.10
and	181.7	184.2	2.5	0.76
including	181.7	182.2	0.5	2.38
and	213.5	222.5	9.0	0.35
and	237.8	238.6	0.8	0.33
AX-25-817	**31.1**	**33.0**	**1.9**	**0.68**
including	31.1	32.0	0.9	1.05
and	56.0	57.1	1.1	0.63
and	67.3	68.7	1.4	0.45
and	71.7	76.1	4.4	0.33
and	102.8	104.2	1.4	0.42
and	115.8	116.6	0.8	0.41

Hole ID	From (m)	To (m)	Interval (m)[1]	Au (g/t)
and	177.2	178.8	1.6	0.83
and	204.2	205.6	1.4	0.53
and	213.2	223.5	10.3	0.28
and	248.0	249.0	1.0	0.46
and	253.4	254.7	1.3	0.56
and	280.2	342.0	61.8	0.50
including	292.2	292.9	0.7	6.61
and including	307.5	310.0	2.5	6.29
and including	335.9	336.9	1.0	2.75
and	365.0	403.0	38.0	1.37
including	365.0	394.3	29.3	1.70
including	365.0	365.4	0.4	3.61
and including	392.1	394.3	2.2	15.87
and	426.4	429.1	2.7	2.19
and	473.7	475.7	2.0	0.62
and	485.7	489.7	4.0	0.42
and	516.0	534.8	18.8	0.30
including	533.2	534.8	1.6	1.48
and	585.0	589.0	4.0	0.45
and	668.2	670.1	1.9	0.31
AX-25-663	**77.5**	**88**	**10.5**	**0.31**
and	98.5	100	1.5	0.43
and	177.5	198.2	20.7	0.34
including	193.1	194.6	1.5	2.6
and	242.5	243.2	0.7	0.33
AX-25-680	**99.9**	**101.2**	**1.3**	**0.3**
and	222.6	256.4	33.8	0.24
including	222.6	223.6	1	1.63
and	301.1	308.8	7.7	0.71
including	301.1	302	0.9	3.81
AX-25-708	**24**	**25.5**	**1.5**	**0.44**
and	49.5	58.3	8.8	1.49
including	57.1	58.3	1.2	7.6
including	57.9	58.3	0.4	18.9
and	84.4	134.5	50.1	0.59
including	91.1	91.4	0.3	20.3

Hole ID	From (m)	To (m)	Interval (m)[1]	Au (g/t)
and including	104.9	133.5	28.6	0.62
including	132.2	132.6	0.4	12.1
and*	163.9	181.5	17.6	3.66
including*	164.8	174.1	9.3	6.8
including*	171.9	173.5	1.6	35.98
AX-25-718	**8.1**	**26.2**	**18.1**	**0.41**
including	21.8	23.2	1.4	2.93
and	66	67.1	1.1	0.31
AX-25-726	**57.9**	**58.9**	**1**	**1.96**
AX-25-733	**4.3**	**13.4**	**9.1**	**0.42**
including	10.7	12	1.3	1.12
and	106.7	108.2	1.5	0.31
and	122	123	1	0.88
AX-25-738	**106.4**	**107.1**	**0.7**	**0.34**
and	121.2	124	2.8	0.46
and	164.5	188.5	24	0.28
including	174.8	175.8	1	1.06
and	188	188.5	0.5	0.94
AX-25-740	**25**	**26.5**	**1.5**	**0.3**
and	86.1	87.2	1.1	1.37
and	98.1	100	1.9	0.72
AX-25-745	**25.5**	**29.5**	**4**	**0.4**
and	47.5	49	1.5	0.3
and	144.5	146	1.5	0.36
and	151.5	175.5	24	0.29
including	174.1	175.5	1.4	1.95
and	206	220.5	14.5	0.46
including	210	211.5	1.5	1.3
and	244	249	5	1.18
including	244	245	1	5.14
AX-25-753	**31.5**	**33.1**	**1.6**	**0.56**
and	90.9	118.9	28	0.36
including	90.9	92.4	1.5	1.08
and including	112.1	116.6	4.5	0.54
and	142.9	167.9	25	0.62
including	146	167.9	21.9	0.66

Hole ID	From (m)	To (m)	Interval (m)[1]	Au (g/t)
and	183.1	184.4	1.3	0.61
and	198.6	201.7	3.1	0.77
including	199.6	200.2	0.6	2.14
and	222.5	224	1.5	0.3
AX-25-778	**81**	**82.5**	**1.5**	**0.58**
and	88	97	9	0.34
and	102.7	103.5	0.8	1.23
and	113.5	114.4	0.9	0.69
and	172.3	179.1	6.8	0.37
and	191.4	192.7	1.3	0.34
and	201.6	202.7	1.1	0.43
AX-25-782	**15.2**	**16.8**	**1.6**	**0.45**
and	25.8	26.9	1.1	0.53
and	32	40.6	8.6	0.33
including	32	36.5	4.5	0.44
and	50.3	53.3	3	0.49
and	67.8	73.7	5.9	0.52
including	67.8	68.4	0.6	3.01
and	81	81.4	0.4	0.82
and	111.9	117.6	5.7	2.99
including	114.6	117.6	3	5.3
including	114.6	115.6	1	13.2
and	152.9	185.7	32.8	0.47
including	181.3	182.8	1.5	3.3
and	211.4	215.4	4	0.36
and	221	222.5	1.5	1.06
AX-25-784	**3**	**11.5**	**8.5**	**1.27**
including	3	7.6	4.6	2.02
and	42.5	44.4	1.9	0.71
including	43.7	44.4	0.7	1.33
and	59	60.5	1.5	0.82
AX-25-785	**36.2**	**37.2**	**1**	**0.35**
and	39.8	41.2	1.4	0.4
and	54	55.4	1.4	0.31
AX-25-787	**8.9**	**10.1**	**1.2**	**2.75**
and	34.8	36.3	1.5	0.3

Hole ID	From (m)	To (m)	Interval (m)[1]	Au (g/t)
and	51	52.5	1.5	0.56
AX-25-789	**16**	**17.5**	**1.5**	**0.35**
and	46.1	53.1	7	1.11
including	46.1	50.1	4	1.78
including	49.1	50.1	1	4.44
and	88.1	121.1	33	0.3
including	88.1	97.2	9.1	0.58
including	88.1	88.7	0.6	4.07
and	127.5	129	1.5	0.35
and	156.5	161	4.5	0.37
AX-25-795	**83.4**	**90.9**	**7.5**	**0.29**
and	118.7	134.1	15.4	0.38
including	124	134.1	10.1	0.4
AX-25-804	**17**	**19.3**	**2.3**	**0.37**
and	25.3	26.8	1.5	0.3
and	48.3	49.8	1.5	0.4
and	83.8	186.5	102.7	0.5
including	85.3	89	3.7	1.42
and including	101.6	103	1.4	1.79
and including	114.7	123.6	8.9	1.94
including	117.4	119.2	1.8	6.65
and including	153.5	154.5	1	5.04
and including	179.7	180.4	0.7	8.77
and	204.5	237.9	33.4	0.28
including	215	220.4	5.4	0.92
including	220	220.4	0.4	5.22
AX-25-739	**15**	**22.5**	**7.5**	**0.31**
and	47.4	51.6	4.2	0.28
and	68.7	69.7	1	0.48
and	82.6	104.8	22.2	0.3
including	99.8	104.8	5	0.5
including	99.8	100	0.2	5.25
and	123.4	133.3	9.9	1.15
including	123.4	124.6	1.2	2.79
and including	133	133.3	0.3	16.1
and	150.9	169.6	18.7	0.84

Hole ID	From (m)	To (m)	Interval (m)[1]	Au (g/t)
including	164.6	166.1	1.5	8.76
and	189	204	15	0.37
including	203.2	203.4	0.2	2.62
and	219.6	221.1	1.5	0.39
AX-25-793B	**28.1**	**29.5**	**1.4**	**0.31**
and	58	101	43	0.37
including	86	87.5	1.5	2.05
and including	98	99.5	1.5	2.24
and	118	153	35	0.53
including	119.5	127	7.5	1.44
and	179.5	202.5	23	0.34
and	227	228.5	1.5	1.06
AX-25-806	**10**	**44**	**34**	**0.37**
including	15	16	1	5.29
and including	30.5	32	1.5	1.74
and	86.5	118.5	32	0.42
including	88.5	99.5	11	0.98
including	98.5	99.5	1	4.51
and	136	142	6	0.37
and	156.5	158	1.5	0.76
and	168.5	170	1.5	0.59
and	180.2	181.5	1.3	0.99
and	193	194	1	0.32
AX-25-809	**33**	**82.8**	**49.8**	**0.43**
including	33	52.7	19.7	0.39
and including	67.8	70.9	3.1	1.92
and	143.5	158.1	14.6	0.64
including	147.5	156.5	9	0.81
and	179	180	1	0.61
and	208.7	209.8	1.1	0.75
and	216.4	220	3.6	0.46
and	250.5	258	7.5	0.49
including	250.5	252	1.5	1.45
and	283.4	285	1.6	2.31
AX-25-811	**29.5**	**44.7**	**15.2**	**0.4**
including	29.5	31.4	1.9	1.87

Hole ID	From (m)	To (m)	Interval (m)[1]	Au (g/t)
and	82.3	117.6	35.3	0.37
including	82.3	84	1.7	2.65
and including	107.2	116.5	9.3	0.55
including	116	116.5	0.5	6.55
and	147.8	149.4	1.6	0.72
and	173.1	174.6	1.5	0.28
and	193.7	195	1.3	1.21
and	214.7	217.8	3.1	0.7
AX-25-818	**7.5**	**9.1**	**1.6**	**0.71**
and	22.9	82	59.1	0.27
including	37.4	38.7	1.3	1.16
including	52.7	54.2	1.5	2.95
including	67.7	68.5	0.8	1.12
and	102	118.5	16.5	0.74
including	102	108.6	6.6	1.57
including	108.2	108.6	0.4	9.29
and	138.2	140.9	2.7	0.63
and	153.5	154.5	1	0.4
and	158.4	160	1.6	0.34
and	202.8	204	1.2	0.4
and	235	236	1	1.43
including	235.4	236	0.6	2.12
AX-25-820	**9**	**10.5**	**1.5**	**0.4**
and	14.3	15	0.7	0.35
and	22.5	24	1.5	0.68
and	47.5	107.5	60	0.48
including	47.5	47.9	0.4	4.83
and including	58.6	59.2	0.6	1.1
and including	71	71.9	0.9	10.9
and including	82.4	82.8	0.4	1.52
and including	94.4	104.5	10.1	0.86
including	102	103.1	1.1	3.32
and	125	126.1	1.1	0.52
and	141.2	142.6	1.4	0.31
and	161	162.5	1.5	0.38
and	169	170.2	1.2	0.76

Hole ID	From (m)	To (m)	Interval (m)[1]	Au (g/t)
and	174.4	175.9	1.5	0.3
and	220	221	1	1.52
and	233	233.5	0.5	1.23
and	274.6	275.8	1.2	0.31
AX-25-755	**26.4**	**89**	**62.6**	**0.29**
including	26.4	39	12.6	0.32
including	26.4	27.4	1	2.27
and including	38.4	39	0.6	2.47
and including	70.7	71.6	0.9	7.52
and	113.4	114.4	1	0.38
AX-25-757	**29**	**30.5**	**1.5**	**0.36**
and	40.3	41.2	0.9	0.42
and	76.9	92.3	15.4	0.36
including	89	89.9	0.9	1.18
and	101	102.5	1.5	0.48
and	108.5	110	1.5	0.49
and	125.7	133.2	7.5	0.43
including	131.7	133.2	1.5	1.44
AX-25-781	**21.2**	**45.7**	**24.5**	**0.32**
including	39.7	45.7	6	0.87
and	143.8	154.4	10.6	0.34
including	143.8	144.8	1	1.24
including	154	154.4	0.4	4.44
AX-25-783	**59.5**	**97**	**37.5**	**0.35**
including	82.3	97	14.7	0.62
and	111.5	113	1.5	0.77
and	120.8	122.6	1.8	0.37
and	172.4	173.3	0.9	0.63
AX-25-786	**12.7**	**88.5**	**75.8**	**0.73**
including	26.1	26.4	0.3	1.9
and including	87	88.5	1.5	27.9
AX-25-791	**14**	**29**	**15**	**0.34**
and	41	48.5	7.5	0.34
and	63.5	74	10.5	0.27
including	67.5	68	0.5	1.54
and	80	81.5	1.5	0.37

Hole ID	From (m)	To (m)	Interval (m)[1]	Au (g/t)
and	145.6	160.6	15	0.67
including	147	148.4	1.4	2.42
including	160.3	160.6	0.3	9.99
AX-25-794	**20.5**	**56.5**	**36**	**0.27**
including	20.5	22	1.5	1.03
and including	43	56.5	13.5	0.44
and	73.5	82	8.5	0.86
including	81	82	1	4.34
and	93	115	22	0.46
including	108.3	109.5	1.2	7.01
AX-25-800B	**9.1**	**56**	**46.9**	**0.41**
including	19.6	30.5	10.9	0.7
and including	52.3	52.6	0.3	10.28
and	94.5	96	1.5	5.58
and	134.7	142.8	8.1	0.33
including	139.7	141	1.3	1.07
and	165.2	166.6	1.4	0.32
and	182.5	190.2	7.7	0.35
AX-25-681	**18**	**19.5**	**1.5**	**0.31**
and	76	77.5	1.5	0.66
and	91.5	93	1.5	0.57
and	108	109.5	1.5	0.31
and	186.5	187.5	1	0.71
and	228	238	10	0.5
including	234	236	2	1.18
and	256	258	2	0.6
and	270	292.5	22.5	0.64
including	281	282	1	4.21
and including	289	291.2	2.2	2.43
including	290.8	291.2	0.4	7.31
and	310.5	315	4.5	0.54
including	310.5	311	0.5	1.88
AX-25-684	**27**	**28.5**	**1.5**	**0.43**
and	131	134.1	3.1	0.49
and	156	157.5	1.5	0.48
and	170.5	170.9	0.4	4.01

Hole ID	From (m)	To (m)	Interval (m)[1]	Au (g/t)
and	248.9	257	8.1	0.25
and	282.4	282.7	0.3	1.12
and	307.3	330	22.7	0.37
including	309	311	2	1.28
and	350	380	30	0.37
including	351.1	353.8	2.7	2.38
AX-25-688	**18.3**	**45.7**	**27.4**	**0.75**
including	41.8	45.7	3.9	3.58
including	44.4	45.7	1.3	8.22
and	96.6	96.8	0.2	27.25
and	148	154.6	6.6	0.47
including	149.6	150	0.4	5.99
and	193.1	197.8	4.7	2.49
including	196.9	197.8	0.9	8.99
AX-25-690	**32.3**	**38.2**	**5.9**	**0.31**
including	37.9	38.2	0.3	3.7
and	46.6	48.6	2	0.34
and	75.4	120.9	45.5	0.74
including	75.4	77.3	1.9	6.82
and including	98.7	109.2	10.5	1.15
including	108.2	109.2	1	9.75
including	108.2	108.5	0.3	18.6
and including	108.9	109.2	0.3	12.1
AX-25-694	**61.8**	**90.4**	**28.6**	**0.62**
including	66.3	90.4	24.1	0.67
including	88.4	90.4	2	4.27
including	89.5	90.4	0.9	5.64
and	123.5	133.6	10.1	0.29
and	183	185	2	0.3
and	215.6	216.4	0.8	0.54
AX-25-719	**46.8**	**126.5**	**79.7**	**0.37**
including	56.8	78.5	21.7	0.56
including	56.8	57.3	0.5	10.96
and including	90.2	108	17.8	0.55
and including	90.2	90.8	0.6	6.85
and	144.5	152	7.5	0.58

Hole ID	From (m)	To (m)	Interval (m)[1]	Au (g/t)
and	171	172.8	1.8	0.47
and	192.2	192.5	0.3	1.86
AX-25-724	**24.6**	**35**	**10.4**	**0.36**
and	59	65	6	0.36
including	59	60.4	1.4	1.22
and	81.6	88.5	6.9	0.46
including	83.7	84.1	0.4	5.74
and	111.6	167	55.4	0.64
including	126.4	132.3	5.9	4.6
including	126.4	127.9	1.5	14.9
and including	155.6	156	0.4	5.89
and	185.3	185.6	0.3	1.96
and	203	203.7	0.7	1.4
and	248	249.5	1.5	0.41
and	270.5	274.3	3.8	0.37
AX-25-728	**12.5**	**13.2**	**0.7**	**1.3**
and	39.3	40.8	1.5	2.56
and	64.3	80.8	16.5	0.86
including	64.3	65.1	0.8	4.52
including	71.1	72.2	1.1	3.16
including	79.2	79.5	0.3	3.77
and	99	100.2	1.2	1.51
and	135.8	158	22.2	0.47
and	150	156.8	6.8	1.03
and	191	194	3	0.84
and	225	225.8	0.8	0.91
and	238.8	239.4	0.6	0.38
and	254.7	256	1.3	0.37
AX-25-732	**21.8**	**22.4**	**0.6**	**2.57**
and	55.3	56.6	1.3	0.35
and	76.5	78.2	1.7	0.55
and	85.1	85.8	0.7	0.44
and	99.8	124.2	24.4	0.34
including	113	114.5	1.5	1.4
and	156	159	3	0.86
including	156	157.5	1.5	1.34

Hole ID	From (m)	To (m)	Interval (m)[1]	Au (g/t)
and	193.5	207.3	13.8	0.55
including	193.5	204.6	11.1	0.63
AX-25-741	**25.9**	**33.3**	**7.4**	**0.38**
and	52.1	52.8	0.7	0.31
and	76.3	77.5	1.2	0.36
and	141.2	142.6	1.4	0.48
and	166.5	167.5	1	0.48
and	173.3	174.3	1	0.45
and	178.7	179.9	1.2	0.5
and	190.9	193.4	2.5	0.81
including	192.9	193.4	0.5	2.45
and	209.8	288	78.2	0.29
including	277.5	280.8	3.3	1.97
AX-25-746	**19.8**	**21**	**1.2**	**0.54**
and	44.2	45.7	1.5	0.34
and	116.8	126.5	9.7	0.3
and	145.6	202	56.4	0.38
including	164.6	178.2	13.6	0.66
and including	188.5	200.8	12.3	0.52
including	200.2	200.8	0.6	3.94
and	220	259.5	39.5	0.56
including	224.5	243.3	18.8	0.92
including	229	234.7	5.7	1.7
and	302	310.2	8.2	0.34
including	303.3	303.8	0.5	1.67
AX-25-748	**14.4**	**42**	**27.6**	**0.35**
including	30.3	31.7	1.4	2.42
and	55.3	56.8	1.5	0.35
and	58.3	59.6	1.3	0.3
and	72.8	74.3	1.5	0.35
and	91.4	93.8	2.4	2.07
including	91.4	91.9	0.5	5.84
and including	92.5	93.8	1.3	1.31
and	128	172	44	0.43
including	129.5	130.4	0.9	1.92
and including	144	147.1	3.1	1.26

Hole ID	From (m)	To (m)	Interval (m)[1]	Au (g/t)
and	188.4	277.5	89.1	0.3
including	188.4	188.9	0.5	3.41
and including	227.6	228.7	1.1	2.06
and including	247.8	260	12.2	0.65
and	307	309	2	0.38
and	331	339	8	0.34
and	363	365	2	0.8
AX-25-640	**18.6**	**27.1**	**8.5**	**0.31**
and	46	59	13	0.72
including	53.6	59	5.4	1.25
and	92.5	104.7	12.2	0.29
AX-25-644	**8.8**	**59**	**50.2**	**0.36**
including	20.7	29.3	8.6	0.37
and including	42.4	49.7	7.3	0.91
and	75.5	77	1.5	0.51
and	142.9	143.8	0.9	0.34
AX-25-702	**25**	**93.4**	**68.4**	**0.38**
including	43.5	45	1.5	3.72
and including	57	78.5	21.5	0.47
including	76.8	77.1	0.3	3.43
and	137.9	141.4	3.5	0.51
including	139.4	139.8	0.4	1.38
AX-25-703	**25.2**	**31.5**	**6.3**	**0.59**
including	25.2	26.8	1.6	1.87
and	80.8	82.3	1.5	0.39
and	102.1	106.3	4.2	1.56
including	105.1	106.3	1.2	4.28
and	126.4	154.7	28.3	0.68
including	129.3	131.1	1.8	1.47
and including	138.3	139.7	1.4	5.31
and including	152.5	154.7	2.2	1.56
and	166.9	167.8	0.9	4.14
and	196.2	207.6	11.4	2.04
including	196.2	201.8	5.6	3.6
including	197.5	201.8	4.3	3.99
including	197.5	198.7	1.2	7.98

Hole ID	From (m)	To (m)	Interval (m)[1]	Au (g/t)
and including	207.2	207.6	0.4	3.2
AX-25-705	**51.6**	**78.2**	**26.6**	**0.3**
including	53.8	54.7	0.9	1.54
and	105.9	112	6.1	0.47
including	110.9	112	1.1	1.83
and	122	130.8	8.8	0.34
and	163.9	167.6	3.7	0.95
including	165.4	167.6	2.2	1.3
AX-25-708**	**24**	**25.5**	**1.5**	**0.44**
and	49.5	58.3	8.8	1.49
including	57.1	58.3	1.2	7.6
including	57.9	58.3	0.4	18.9
and	84.4	91.4	7	Assay Pending
and including	104.9	133.5	28.6	0.62
including	132.2	132.6	0.4	12.1
and	163.9	181.5	17.6	3.66
including	164.8	174.1	9.3	6.8
including	171.9	173.5	1.6	35.98
AX-25-710	**21**	**61.2**	**40.2**	**0.51**
including	21	36.2	15.2	0.41
and including	57	59	2	4.52
including	57	57.6	0.6	11.6
and	89.6	107.9	18.3	0.51
including	89.6	92.1	2.5	2.57
including	91.2	92.1	0.9	3.85
AX-25-711	**27**	**34.5**	**7.5**	**0.58**
including	31.5	33	1.5	1.5
and	50	57	7	1.25
including	54	57	3	2.39
AX-25-712	**15.3**	**30.6**	**15.3**	**1.36**
including	15.3	24.4	9.1	1.87
including	16.8	22.8	6	2.18
and	47.6	53.4	5.8	0.55
including	52	53.4	1.4	1.26
and	65.5	67	1.5	0.42
AX-25-713	**8**	**56.6**	**48.6**	**0.7**

Hole ID	From (m)	To (m)	Interval (m)[1]	Au (g/t)
including	9.2	11.3	2.1	8.81
and including	24.9	27.3	2.4	1.62
and including	55.3	56.6	1.3	2.71
AX-25-714	**14.2**	**32.6**	**18.4**	**1.12**
including	25.9	32.6	6.7	2.12
including	28.6	32.6	4	2.78
including	32.2	32.6	0.4	6.18
and	51.6	56.2	4.6	1.49
including	54.2	56.2	2	2.78
including	54.2	55	0.8	4.54
AX-25-697	**13.5**	**86**	**72.5**	**0.65**
Including	13.5	15.2	1.7	4.2
and including	60.2	86	25.8	1.3
including	60.2	72	11.8	2.69
including	61.4	61.8	0.4	29.3
including	63.8	64.2	0.4	21.04
and	118.8	178.4	59.6	0.36
including	131	140.2	9.2	0.55
and including	154	160.4	6.4	0.99
and including	173.2	174.4	1.2	1.82
and	201.9	212.4	10.5	0.52
including	208.4	208.7	0.3	9.43
and	289.6	291.3	1.7	0.83
AX-25-699	**9.1**	**14**	**4.9**	**0.51**
and	37.2	58	20.8	0.28
including	56.2	56.5	0.3	7.24
and	92.5	94	1.5	0.36
and	105.2	141.7	36.5	0.41
including	114.3	115.8	1.5	2.35
including	135.6	141.7	6.1	1.07
and	163.1	178.4	15.3	0.56
including	164.5	169	4.5	1.2
and	199.6	208.5	8.9	0.48
including	207	208.5	1.5	2.02
and	232.7	257.6	24.9	0.43
including	234.2	236	1.8	3.01

Hole ID	From (m)	To (m)	Interval (m)[1]	Au (g/t)
including	256	257.6	1.6	1.33
AX-25-700	**8**	**37.3**	**29.3**	**0.69**
including	21.5	25.1	3.6	3.07
including	23	24	1	4.49
and including	36.9	37.3	0.4	12.6
and	68.5	70	1.5	1.06
and	86	91	5	0.32
and	97	98.5	1.5	0.36
and	104.5	106	1.5	0.44
and	122	200	78	0.56
including	132.4	133.5	1.1	1.45
and including	148.5	150	1.5	1.59
including	182.7	200	17.3	1.9
including	188.4	189.2	0.8	33
and including	198.6	200	1.4	1.06
and	261.6	262.2	0.6	0.68
AX-25-704	**17.5**	**42.5**	**25**	**0.32**
including	17.5	18.8	1.3	1.28
and including	28.2	28.7	0.5	8.85
and	55.9	56.9	1	0.38
and	64.5	66	1.5	0.37
and	71	72	1	0.31
and	104.7	209.1	104.4	0.48
including	104.7	105.2	0.5	7.98
and including	124.6	143.2	18.6	0.67
and including	156.7	158.2	1.5	1.41
and including	187.3	196.8	9.5	0.86
and including	208	209.1	1.1	2.06
and	225	226.5	1.5	0.5
and	232.3	232.8	0.5	0.37
AX-25-706	**7.7**	**15.8**	**8.1**	**2.39**
including	14.7	15.8	1.1	16.68
and including	15.2	15.8	0.6	24.8
and	40.4	40.6	0.2	1.66
and	92.4	92.7	0.3	0.31
and	112.8	135.2	22.4	0.47

Hole ID	From (m)	To (m)	Interval (m)[1]	Au (g/t)
including	114.2	115.8	1.6	1.72
and including	126.6	131.2	4.6	0.92
and	156.6	173.8	17.2	0.84
including	159.4	165.9	6.5	1.57
AX-25-709B	**25**	**33.5**	**8.5**	**0.46**
including	32	33.5	1.5	1.3
and	61.2	61.6	0.4	1.98
and	86	157	71	0.32
including	86	93.5	7.5	0.75
and	126.8	127.8	1	1.03
and including	143.8	149.5	5.7	1.03
and	174.6	197.5	22.9	0.84
including	174.6	181	6.4	2.55
including	180.7	181	0.3	14
and	196	197.5	1.5	1.2
and	222	223.1	1.1	1.96
and	242.8	244	1.2	0.61
AX-25-715	**13**	**23**	**10**	**0.29**
including	21.9	23	1.1	1.38
and	89.8	99	9.2	0.83
including	94.6	99	4.4	1.19
including	94.6	95	0.4	5.02
and	110.4	111	0.6	0.44
and	113.4	114.5	1.1	0.43
and	119	125	6	0.3
and	134	140.3	6.3	0.31
and	157	177.8	20.8	0.39
including	170	173.9	3.9	1.49
and	189.9	191	1.1	0.54
and	213.5	215	1.5	1.07
AX-25-648	**98.5**	**100.6**	**2.1**	**0.62**
and	130	131.2	1.2	0.34
and	163.3	192.9	29.6	0.34
including	186	192.9	6.9	0.72
AX-25-653	**34**	**36**	**2**	**0.54**
and	49	63	14	0.32

Hole ID	From (m)	To (m)	Interval (m)[1]	Au (g/t)
and	85.8	91.8	6	0.36
and	104.3	135.5	31.2	0.65
including	104.3	104.9	0.6	16.7
and	147.5	152.5	5	0.31
and	164.5	168.6	4.1	0.4
and	192.6	237.5	44.9	0.37
AX-25-656	**44.3**	**62**	**17.7**	**0.43**
and	107	121.3	14.3	0.3
and	141.3	149.4	8.1	0.21
and	178.6	195.5	16.9	0.35
and	210.7	212.7	2	0.31
and	236.7	253.8	17.1	0.24
and	269.8	282.8	13	0.26
AX-25-660	**29**	**37**	**8**	**0.32**
and	54.5	57.5	3	0.62
and	75.5	110	34.5	0.29
and	*157*	*219*	*62*	*0.93*
Including	163.6	190.5	26.9	1.85
including	163.6	167.1	3.5	5.91
including	163.6	164.3	0.7	15.4
including	166.6	167.1	0.5	21.5
and including	182.6	184.1	1.5	9
and	244.5	272.7	28.2	0.32
including	272.3	272.7	0.4	4.36
AX-25-664	**19.5**	**39**	**19.5**	**1.12**
including	31.4	36.4	5	3.36
including	31.4	31.9	0.5	6.3
including	34.9	36.4	1.5	8.53
and	49.5	59.9	10.4	0.76
including	51	52	1	6.04
and	70	108.3	38.3	0.28
and	138.5	158.5	20	0.32
and	170.5	181	10.5	0.6
and	205	232	27	1.35
including	217	219	2	6
and including	230.3	232	1.7	10.4

Hole ID	From (m)	To (m)	Interval (m)[1]	Au (g/t)
and	267	268.3	1.3	1.34
and	293	295	2	0.35
AX-25-667	**18**	**25.5**	**7.5**	**0.57**
and	64.5	82.4	17.9	1.34
including	64.5	66	1.5	6.03
including	81	82.4	1.4	5.22
and	97	98.5	1.5	0.32
and	105.5	105.8	0.3	1.15
and	123	128.8	5.8	0.36
and	178.7	179.8	1.1	0.44
and	308.3	322	13.7	0.43
and	360.8	366.1	5.3	0.73
AX-25-659	**10.5**	**22**	**11.5**	**1.53**
and	32.5	33.7	1.2	0.77
and	49.4	55.5	6.1	0.23
and	74	77.4	3.4	0.72
and	86.8	97.9	11.1	0.23
and	117.3	126.5	9.2	0.3
and	141.5	143	1.5	0.53
and	165.5	167	1.5	0.34
AX-25-661	**78.3**	**79.9**	**1.6**	**0.61**
and	102.5	107.6	5.1	1.07
and	147.8	150.2	2.4	1.23
and	162.2	163.6	1.4	0.37
and	180.5	182	1.5	2.03
and	254.7	256.2	1.5	0.33
and	269.7	351.9	82.2	0.22
and	394.8	400.3	5.5	0.78
AX-25-665	**40.6**	**70.1**	**29.5**	**0.41**
Including	49.3	57.8	8.5	0.81
and incl.	49.3	53.5	4.2	1.29
and	166.2	177.8	11.6	0.27
and	272.8	274.3	1.5	0.58
AX-25-666	**102.9**	**113.5**	**10.6**	**0.17**
and	159	159.9	0.9	1.76
and	209	210.3	1.3	0.59

Hole ID	From (m)	To (m)	Interval (m)[1]	Au (g/t)
and	237.4	238	0.6	0.4
and	330.3	334.4	4.1	0.34
and	345.1	345.5	0.4	0.36
and	379.7	381.9	2.2	0.67
and	403.3	430	26.7	0.15
AX-25-670	**21.2**	**22.5**	**1.3**	**3.25**
and	36	55.9	19.9	1.01
and	81.4	110.5	29.1	1.04
including	81.4	88.1	6.7	3.9
AX-25-671	**26.5**	**39.3**	**12.8**	**0.62**
and	61.7	64	2.3	1.48
and	78.1	79.7	1.6	0.61
and	126	132.5	6.5	0.45
AX-25-672	**41.4**	**54.3**	**12.9**	**0.27**
and	98.3	116.3	18	1.11
including	102	105.8	3.8	4.32
and	134.4	135.6	1.2	0.33
AX-25-673	**16.9**	**18.2**	**1.3**	**0.34**
and	57.8	61.5	3.7	0.31
and	132.4	135.3	2.9	2.47
AX-25-674	**56.2**	**60.7**	**4.5**	**0.35**
and	80.4	81.9	1.5	13.9
and	119	123.9	4.9	0.99
and	137.2	153.2	16	1.15
including	141.2	146	4.8	3.43
and	296.2	315.2	19	0.23
and	346.3	378.5	32.2	0.49
and	400	401.3	1.3	3.98
and	428.7	430.5	1.8	4.23
AX-25-676	**15.7**	**17.5**	**1.8**	**0.37**
and	37.5	50	12.5	0.26
and	67.9	69.3	1.4	0.38
and	86.2	94.2	8	0.83
and	168.7	190.5	21.8	0.37
and	212	224	12	0.27
and	238.5	255	16.5	1.37

Hole ID	From (m)	To (m)	Interval (m)[1]	Au (g/t)
and	327	338	11	0.43
and	399	400.5	1.5	0.32
AX-25-677	**48.9**	**49.7**	**0.8**	**0.66**
and	67.9	69.1	1.2	0.62
and	94.4	103.1	8.7	0.54
and	115.9	123.7	7.8	0.34
AX-25-678	**22.5**	**24**	**1.5**	**0.48**
and	37	38.5	1.5	0.35
and	72.7	78.7	6	0.75
and	109	113.5	4.5	0.28
and	140.5	142	1.5	0.36
and	172	176.5	4.5	0.29
and	212.6	317	104.4	0.82
including	240	297.6	60.6	1.17
and including	265.8	297.6	33.2	1.44
and including	265.8	268.8	3.1	5.82
AX-25-682	**45.1**	**48**	**2.9**	**0.71**
and	116.8	126.6	9.8	0.28
and	139.5	141	1.5	0.33
and	155.3	228.1	72.8	0.32
including	158	169.4	11.4	0.76
and	243.4	246	2.6	1.86
AX-25-640	**18.7**	**27.1**	**8.4**	**0.31**
and	46	59	13	0.72
including	53.7	59	5.3	1.25
and	92.5	104.7	12.2	0.29
AX-25-642	**6.1**	**7.6**	**1.5**	**0.88**
and	30.5	31.9	1.4	0.6
and	54.3	60.2	5.9	1.11
and	88.1	89.6	1.5	0.52
and	111.9	113.2	1.3	0.34
AX-25-643	**7.7**	**26.8**	**19.1**	**0.99**
including	23	26.8	3.8	1.54
and	56.4	68.2	11.8	0.23
and	93.5	100.9	7.4	0.16
AX-25-6501	**79**	**117.1**	**38.1**	**3.95**

Hole ID	From (m)	To (m)	Interval (m)[1]	Au (g/t)
including	79	84.3	5.3	9.88
including	87.6	93.6	6	0.77
including	94.6	117.1	22.5	4.14
and	129.1	145.8	16.7	0.57
and	162.3	166.8	4.5	0.52
and	196.8	198.4	1.6	0.56
and	214	215.4	1.4	2.64
AX-25-6522	**27**	**28.4**	**1.4**	**0.39**
and	50	74.2	24.2	1.19
including	60.5	63.7	3.2	7.6
and	127.2	135.4	8.2	0.2
and	247.2	249.5	2.3	1.55
and	261	299	38	0.43
AX-25-6543	**15.5**	**18.5**	**3**	**0.64**
and	50.8	72	21.2	1.38
including	52.3	54.2	1.9	11.09
and	100.6	102.2	1.6	1.23
and	212.3	213.8	1.5	0.43
and	220.9	222.4	1.5	0.4
AX-25-658	**10.1**	**38.4**	**28.3**	**1.31**
including	15.4	20	4.6	4.06
and including	28.5	38.4	9.9	1.61
and	53.3	55	1.7	0.57
and	74.3	74.9	0.6	2.52
and	100.7	102.3	1.6	11.77
including	101.7	102.3	0.6	23.3
and	123.2	126.2	3	0.58
and	153.5	155	1.5	0.4

Note:

[1]True widths are estimated to be approximately 90% of drilled intervals for holes drill at an azimuth of 360 and dip of -60. Calculated true width percentages for off-angle drill holes are found within respective news releases.

Source: Banyan Gold (2026)

11 SAMPLE PREPARATION, ANALYSES AND SECURITY

11.1 Historic Sampling

There are no details available for sample security for the 1981, 1983, 1993, 1994, 1996 and 1997 sampling programs. There are few to no details available regarding sample preparation, for samples collected and analyzed during the 1981, 1983, 1993, 1994, 1996 and 1997 sampling programs. Photocopies of original logs from the 1981 program suggest selected samples were analyzed for gold, silver, lead, zinc and tungsten. Photocopies of assay certificates from the 1983 programs indicate that the drill core samples were analyzed by Bondar-Clegg of Whitehorse. Samples were assayed for gold, silver and tungsten. Photocopies of assay certificates of samples from the 1993, 1994 and 1996 RAB drilling program indicate that they were analyzed for gold by Northern Analytical Labs of Whitehorse. Photocopies of assay certificates of samples from the 1997 RC drilling program indicate that they were analyzed for gold by Northern Analytical Labs of Whitehorse.

For the 1997 and 1998 programs of Viceroy, samples were shipped to Chemex Labs of North Vancouver, BC, and were ring crushed to 150 mesh. A 30 g pulp sample was analyzed for gold by fire assay with an atomic adsorption finish. Silver was analyzed by fire assay with a gravimetric finish, and a 32-element scan was completed by ICP-AES (Schulze, 1997 and 1998).

For the 2000 program by Newmont, all rock and drill core samples were shipped to ALS Chemex Labs in North Vancouver, BC for sample preparation and a detailed analysis for gold by fire assay with an atomic adsorption finish and 32-element ICP. In the field, each sample site was marked with orange and blue flagging and an aluminum tag labelled with the date and sample number (Caira and Stammers, 2000). Samples were packed in rice bags and securely closed for shipment. Sample preparation was carried out by ALS Chemex labs; crush entire sample to <10 mesh, riffle split 250 g of material to be pulverized. A 30 g aliquot was split and analyzed by Chemex code 983 (30 g FA/AA).

For the 2005, 2010 and 2012 programs by AXU, all rock and drill core samples were shipped to ALS Chemex Labs in North Vancouver, BC for sample preparation and detailed analysis. Bedrock samples were subjected to preparation of crushing (CRU-31), splitting (Chemex 234) and pulverizing (PUL-31). The samples were passed through a primary crusher until 70% of the material passed 2 mm. The crushed sample was then passed through a riffle splitter to generate a 250 g split. This subsample was ground with a ring mill pulverizer to 85% of the material passing 75 microns (µm). From the resulting pulp, two splits of 30 g and 0.5 g each were taken from the resulting pulp, for analysis. For gold by fire assay with an atomic adsorption finish and 32-element ICP (Fingler, 2005; McOnie, 2012).

11.2 Banyan Gold Sampling

11.2.1 Drill Core Sampling

All drill core was logged for geotechnical and geological information meeting industry best practices as set out in CIM guidelines. Data from drill core was logged into excel spreadsheets for the 2017-2024 drill programs and into Datamine's Fusion DHLogger geological data management solution for 2025.

Drilling was carried out by Kluane Drilling Ltd. Core size was generally HQTW and an orienting tool was implemented on targeted drill holes. Drill holes were surveyed, and core was geoteched, logged, photographed, split, sampled and assayed. The location of each drill hole collar (0 m) was recorded with a GPS (Garmin 64s) and can be found in Table 10-1 through Table 10-7.

In addition to lithologic features, sub-interval logging included magnetic susceptibility measurements and discordant and concordant vein density measurements, oriented core measurements for the 2017-2024 drill programs. In 2025, the drill data logging methods included depth specific measurements and recording of geological and geotechnical data such as alteration, mineralization, structures, vein, magnetic susceptibility, specific gravity, rock quality designation (RQD) and oriented core.

11.2.2 Sample Security

Core samples from 2017 to 2019 were split on-site at AXU core processing facilities in Elsa, and those from 2020 onwards were split on-site at the Banyan core processing facilities located at KM 1 on the South McQuesten Access Road. Once split, half samples were placed back in the core box, and the other half of split samples were sealed in poly bags along with one part of a three-part sample tag. Samples were packaged in rice bags, which are in turn packed into mega-bags for transport. Samples are delivered to prep labs by Banyan employees or third-party expeditors. Chain-of-custody forms accompany each shipment.

11.2.3 Analytical Techniques

Samples were sorted, crushed and pulverized to 85% passing 75 µm (pulp) for analysis. Pulp samples were shipped to the Bureau Veritas Vancouver laboratory (2017 through 2020 and late 2021, 2022, 2023, and all of 2024 and 2025), the SGS Canada Vancouver laboratory (2021) and MSA Labs Langley laboratory (late 2022) for analysis.

All drill core samples collected from the 2017 AurMac drill program were analyzed by Bureau Veritas of Vancouver, BC, and utilizing the MA300, 35-element ICP analytical package in conjunction with the FA450 50 g fire assay with gravimetric finish for gold on all samples. From 2018 through 2020, Bureau Veritas continued analyzing all drill core samples utilizing the AQ200 37-element ICP analytical package in place of the MA300 multi-element analytical package used in 2017, and the same FA450 fire assay analytical package.

In 2021, drill core analyses were completed at SGS Canada of Burnaby, BC utilizing the GE_IMS21B20 36-element ICP analytical package in conjunction with the GE_FAA30V5 30 g fire assay with AAS finish for gold on all samples. Samples with gold content exceeding the analytical thresholds of this package were reanalysed utilizing the GO_FAV30V 30 g fire assay with gravimetric Finish analytical package. Towards the end of the 2021 season, drill core was analyzed by Bureau Veritas including drill holes AX-21-178, -179, -181, -183, -184, -186, -188, -189, -190, -192, -195, -196, -198, -200, -203, and -204. Analyses completed in 2021 by Bureau Veritas utilized the same AQ200 multi-element and FA450 fire assay analytical packages used from 2018 through 2020.

In 2022, samples were analyzed by Bureau Veritas of Vancouver, BC and MSA Labs of Langley, BC Analyses completed by Bureau Veritas in 2022 again utilized the same AQ200 multi-element and FA450 fire assay analytical packages used from 2018 through 2021. MSA Labs completed analyses on drill holes AX-22-368, -380, -383, -386, -388, -391, -395, -401, -405, and -408 through -411 utilizing the IMS-116, 39-element ICP analytical package in conjunction with the FAS-121 50 g fire assay with AAS finish for gold on all samples.

In 2023, samples were analyzed by Bureau Veritas of Vancouver, BC and MSA Labs of Langley, BC Analyses completed by Bureau Veritas in 2023 utilized the same AQ200 multi-element and FA450 fire assay analytical packages used from 2018 through 2022. BV completed analyses on drill holes AX-23-439, -443, -447, -470, -472, -481, -484, -484, -485, -487 through -496, -498, -499, -502 through -505, -507 through -513, and -515 through -517. MSA analyzed all remaining 2023 drill holes utilizing the IMS-116, 39-element ICP analytical package in conjunction with the FAS-121 50 g fire assay with AAS finish for gold on all samples.

In 2024, samples were analyzed by Bureau Veritas of Vancouver, BC and utilized the same AQ200 multi-element and FA450 fire assay analytical packages used from 2018 through 2023.

In 2025, samples were analyzed by Bureau Veritas of Vancouver, BC utilizing MA300 35-element, 4-acid digest ICP-ES or MA250 59-element ultra-trace ICP-ES/MS analytical package, used in conjunction with the FA450 50 g fire assay analytical package.

11.3 Soil Sampling

All soil samples were collected from below the organic horizon with hand augers from typical depths between 25 cm and 75 cm. Where permafrost was encountered, no sample was collected. Collected soils were placed in a labelled kraft bag with a sample tag, and field station locations were marked with a labelled piece of flagging tape. Soil samples were sent to Bureau Veritas where they were dried at 60ºC and sieved with an 80 mesh (0.180 mm). In 2017, from the sieved fraction, two portions were digested in a 4-acid solution and analyzed for gold via fire assay fusion (FA450) and other elements via ICP-ES analysis (MA300). In 2018, 2019, 2022 to 2024 from the sieved fraction, 0.5 g were digested in aqua regia solution and analyzed with ICP-MS (AQ200). In 2025, Banyan switch the analytical method to AQ250, 0.5 g, 37-element Aqua Reqia ICP-ES/MS for soil samples.

11.4 Quality Assurance and Quality Control (QA/QC) Programs Pre-Banyan

In 1981, Island Mining and Exploration carried out the first recorded drill programs on the Airstrip Zone and followed up with a second drill program in 1983 (Elliot, 1981; Archer and Elliot, 1982; Elliot, 1983; Bergvinson, 1983). A total of 2,008 m was drilled in 21 diamond drill holes. Both drill programs selectively sampled drill core for visible mineralization. This included samples that displayed 1) pyrrhotite-rich, retrograde skarn-like assemblages with crystalline scheelite in weakly foliated calcareous horizons; 2) galena and sphalerite mineralization in veins; and 3) felsic dykes and/or sills with pyritic mineralization associated with quartz-carbonate veins. Duplicate samples were not introduced in the sample stream, nor were blanks or standards used. There was no data verification with rigorous statistical analysis of the data sets from either drill programs.

From 1993 to 1996, Yukon Revenue Mines carried out three (3) rotary percussion drilling programs (McFaull, 1993a; McFaul 1993b; McFaull, 1995). A total of 12,529 m was drilled in 442 Rotary Air Blast (RAB) holes. Duplicate samples were not introduced in the sample stream, nor were blanks or standards used for the 1993, 1994 and 1996 RAB drill programs. Lab certificates are available for the 1993 and 1994 drill programs. The results for the 1996 drill program were not published in an assessment report. A digital database of the 1996 drill program was adopted from VGCX.

In 1997, Eagle Plains Resources sampled un-assayed sections of drill core from selected 1981 drill holes and carried out a reverse circulation drill program that consisted of 299 m in six (6) drill holes on the Airstrip Zone (Kreft, 1997; Schulze, 1997). Duplicate samples were not introduced in the sample stream, nor were blanks or standards used for the sampling of un-assayed sections of the 1981 drill program or the 1997 reverse-circulation drill programs. Lab certificates are available for the 1981 sampling program but are not available for the 1997 reverse-circulation drill program. Thorough sampling of the entire length of the reverse circulation holes was completed and assayed for gold. The results from this program were not published in an assessment report. A digital database of this information was adopted from Alexco Resource.

In 1997 and 1998, Viceroy International Exploration completed sampling of un-assayed sections of drill core from 1981 drill holes and carried out a trench program that consisted of 3,748.5 m in 35 trenches (Schulze, 1997; Schulze, 1998). Duplicate samples were not introduced in the sample stream, nor were blanks or standards used for the sampling of un-assayed sections of the 1981 drill program or the 1997 and 1998 trench programs.

In 2000, Newmont Exploration of Canada carried out a diamond drill program on the Airstrip Zone which consisted of 883 m in five (5) diamond drill holes. Duplicate samples were not introduced into the sample steam; however, three (3) standard reference material samples were introduced into the sample stream. Drilling results were compiled in internal reports, and lab certificates are available. The results from this program were not published in an assessment report. A digital database of this information was adopted from AXU. Control sample insertion from this program is summarized in Table 11-1.

In 2003, Spectrum Gold carried out a diamond drill program on the Airstrip Zone which consisted of 3,070 m in 18 diamond drill holes (Brownlee and Stammers, 2003). A rigorous QA/QC program that consisted of a blank, standard reference material, and duplicate in each batch of 20. A

rigorous quality control and quality assurance program was implemented for the 2003 diamond drill program that consisted of approximately 15% control sample insertion. The average coefficient of variation for the quarter core duplicate was 0.289, which passes precision threshold targets for these types of samples. The percent relative difference between the standard inserted into the sample stream and their recommended value ranges from 3 to 5%, which passes as a good accuracy. Control sample insertion, from this program, is summarized in Table 11-1.

In 2003, StrataGold carried out a diamond drill program on the Powerline Zone which consisted of 894 m in four (4) holes (Hladky, 2003). The QA/QC program involved inserting a quarter core duplicate every 20th sample into the sample stream resulting in a 5% control sample insertion. No blanks or standard reference material was put into the sample stream. The average coefficient of variation for the quarter core duplicates was 0.499. The high coefficient of variation on their quarter core duplicates suggests that this zone is likely influenced by nugget gold. This is in agreement with the observation of visible gold in multiple sections of the core. Control sample insertion, from this program, is summarized in Table 11-1.

In 2010, Alexco carried out an RC drill program on the Airstrip Zone which consisted of 1,275 m in 11 drill holes. Duplicate samples were introduced into the sample stream; however, no standard reference material or blank samples were introduced into the sample stream. Drilling results were compiled in internal reports, and lab certificates are available. A digital database of this information was adopted from AXU. In 2012, AXU carried out a diamond drill program which consisted of 1,275 m in five (5) drill holes. A rigorous quality control and quality assurance program was implemented for the 2012 diamond drill program that consisted of approximately 15% control sample insertion. The average coefficient of variation for the quarter core duplicates was 0.15, which passes precision threshold targets for these types of samples. The percent relative difference between the standard inserted into the sample stream and their recommended value ranges from 2% to 4%, which passes as a good accuracy. Drilling results were compiled in internal reports, and lab certificates are available. A digital database of this information was adopted from AXU. Control sample insertions, from these programs, are summarized in Table 11-1.

Table 11-1: Pre-Banyan Au Duplicate, Standard Reference Material and Blank Sample Insertion Summary

Year	Zone	Half Core Samples	Quarter Core Duplicates	Standard Reference Material	Blanks
1981	Airstrip	59	0	0	0
1983	Airstrip	63	0	0	0
1993	Aurex Hill	960	0	0	0
1994	Aurex Hill	1710	0	0	0
1996	Aurex Hill	900	0	0	0
1997 (1981)	Airstrip	76	0	0	0
1997	Airstrip	97	0	0	0
1998 (1981)	Airstrip	396	0	0	0

Year	Zone	Half Core Samples	Quarter Core Duplicates	Standard Reference Material	Blanks
2000	Airstrip	608	0	3	0
2003	Airstrip	1,924	113	113	113
2003	Powerline	607	32	0	0
2010	Airstrip	170	10	0	0
2012	Airstrip	754	44	45	44

Source: Banyan Gold (2024)

11.5 Quality Assurance and Quality Control (QA/QC) of 2017 through 2025 Drill Programs

From 2017 through 2022, Banyan completed a total of 97,097 m of diamond drilling in 461 drill holes and 497 m of reverse-circulation (RC) drilling in 5 drill holes. Of this drilling, 12,040 m in 75 diamond drill holes and 497 m in 5 RC drill holes were drilled in the Airstrip Zone, 60,885 m in 274 diamond drill holes were drilled in the Powerline Zone, and in the Aurex Hill Zone a total of 21,866 m was drilled in 104 diamond drill holes, and 12 exploration drill holes totalling 2,306 m outside zones previously targeted with drilling.

In 2023, 107 diamond drill holes totalling 24,722 m of diamond drilling were completed on the AurMac property consisting of 45 drill holes totalling 11,385 m in the Powerline Zone and 62 drill holes totalling 13,337 m in the Aurex Hill Zone.

In 2024, 118 diamond drill holes totalling 20,910.10 m of diamond drilling was completed on the AurMac property consisting of 91 drill holes totalling 16,031.79 m in the Powerline Zone and 25 drill holes totalling 4,446.11 m in the Airstrip Zone. Two holes were stepouts from these zones and considered exploration holes.

In 2025, 118 diamond drill holes totalling 20,910.10 m of diamond drilling was completed on the AurMac property consisting of 91 drill holes totalling 16,031.79 m in the Powerline Zone and 25 drill holes totalling 4,446.11 m in the Airstrip Zone. Two holes were stepouts from these zones and considered exploration holes.

A rigorous quality assurance and quality control program was initiated for the Banyan operated AurMac drill programs. A target goal of 5% quarter-core duplicate check assay sample and 5% standard reference material sample program in excess of within assay laboratory duplicates and standards was initiated to provide good control of the quality of gold assay data being reported for the project. Generally, every 10th sample in the sample stream alternated between being a quarter-core duplicate and a standard or blank.

All drill core samples collected from the 2017 AurMac drill program were analyzed by Bureau Veritas of Vancouver, BC utilizing the MA300, 35-element ICP analytical package in conjunction with the FA450 50 g fire assay with gravimetric finish for gold on all samples.

From 2018 through 2020, Bureau Veritas continued analyzing all drill core samples utilizing the AQ200 37-element ICP analytical package in place of the MA300 multi-element analytical package used in 2017, and the same FA450 fire assay analytical package.

In 2021, drill core analyses were completed at SGS Canada of Burnaby, BC utilizing the GE_IMS21B20 36-element ICP analytical package in conjunction with the GE_FAA30V5 30 g fire assay with AAS finish for gold on all samples. Samples with gold content exceeding the analytical thresholds of this package were reanalysed utilizing the GO_FAV30V 30 g fire assay with gravimetric finish analytical package. Towards the end of the 2021 season, drill core was analyzed by Bureau Veritas including drill holes AX-21-178, -179, -181, -183, -184, -186, -188, -189, -190, -192, -195, -196, -198, -200, -203, and -204. Analyses completed in 2021 by Bureau Veritas utilized the same AQ200 multi-element and FA450 fire assay analytical packages used from 2018 through 2020.

In 2022, samples were analyzed by Bureau Veritas of Vancouver, BC and MSA Labs of Langley, BC Analyses completed by Bureau Veritas in 2022 again utilized the same AQ200 multi-element and FA450 fire assay analytical packages used from 2018 through 2021. MSA Labs completed analyses on drill holes AX-22-368, -380, -383, -386, -388, -391, -395, -401, -405, and -408 through -411 utilizing the IMS-116, 39-element ICP analytical package in conjunction with the FAS-121 50 g fire assay with AAS finish for gold on all samples.

In 2023, samples were analyzed by Bureau Veritas of Vancouver, BC and MSA Labs of Langley, BC Analyses completed by MSA Labs in 2023 again utilized the same IMS-116, 39-element ICP analytical package in conjunction with the FAS-121 50 g fire assay with AAS finish for gold on all samples used in 2022. Bureau Veritas completed analyses on drill holes AX-23-439, -443, -447, -470, -472, -481, -484, -485, -487 through -496, -498, -499, -502 through -505, -507 through -513, -515 through -517 utilizing the AQ-200 multi-element and FA450 fire assay analytical packages.

In 2024, samples were analyzed by Bureau Veritas of Vancouver, BC utilizing the same AQ200 multi-element and FA450 fire assay analytical package used from 2018 through 2023 and later switched to MA300 35-element, 4-acid digest ICP-ES and MA250 59-element ultra-trace ICP-ES/MS analytical package, used in conjunction with the FA450 50 g fire assay analytical package.

In 2025, samples were analyzed by Bureau Veritas of Vancouver, BC utilizing MA300 35-element, 4-acid digest ICP-ES or MA250 59-element ultra-trace ICP-ES/MS analytical package, used in conjunction with the FA450 50 g fire assay analytical package.

Core samples from 2017 to 2019 were split on-site at AXU core processing facilities in Elsa, and those from 2020 onwards were split on-site at the Banyan core processing facilities located at KM 1 on the South McQuesten Access Road. Once split, half samples were placed back in the core box, and the other half of split samples were sealed in poly bags along with one part of a three-part sample tag. Samples were shipped to the various preparatory Labs. Samples were sorted, crushed and pulverized to 85% passing 75 µm (pulp) for analysis. Pulp samples were shipped to the Bureau Veritas Vancouver laboratory (2017 through 2020 and late 2021, 2022, and late 2023, and all of 2024 and 2025), the SGS Canada Vancouver laboratory (2021) and MSA Labs Langley laboratory (late 2022 and 2023) for analysis.

Quality control procedures used by Banyan Gold to monitor 2017 through 2023 drilling assay results of the AurMac project consisted of inserting a control sample at a frequency of

approximately “every 10 samples”. Control samples consisted of 1,026 half-core duplicates, 630 standard reference materials and 1,204 blank samples. In addition, in-house laboratory QA/QC protocols analyzed a total of 1,661 coarse reject sample duplicates and a total of 3,393 pulp duplicates. Control sample insertions are summarized in Table 11-2.

In 2024, quality assurance and control procedures used by Banyan Gold to monitor drilling assay results were updated to manage real time monitoring for precision, accuracy, contamination and data verification by a trained geologist. Control samples were inserted at a frequency of approximately “every 10 samples”. Control samples consisted of 495 half-core duplicates, 731 standard reference materials and 466 blank samples, for a total of approximately 11% quality control samples. In addition, a check assay program was undertaken where approximately 2% of pulps from 2017 through 2024 were sent to ALS Vancouver for secondary/umpire analysis.

In 2025, quality assurance and control procedures used by Banyan Gold to monitor drilling assay results were updated to manage real time monitoring for precision, accuracy, contamination and data verification by a trained geologist. Control samples were inserted at a frequency of approximately “every 10 samples”. Control samples consisted of 495 half-core duplicates, 731 standard reference materials and 466 blank samples, for a total of approximately 11% quality control samples. In addition, a check assay program was undertaken where approximately 5% of pulps were sent to ALS Vancouver for secondary/umpire analysis.

Table 11-2: Banyan’s Au Duplicate, Standard Reference Material and Blank Sample Insertion Summary

Year	Half Core Samples	Quarter Core Duplicates	Lab Prep Duplicates	Lab Pulp Duplicates	Standard Reference Material	Blanks
2017	874	34	28	24	73	26
2018	1,129	53	27	23	28	27
2019	3,292	177	88	96	93	88
2020	7,475	409	237	224	260	146
2021	20,363	1,130	276	980	750	374
2022	32,195	1,871	1,005	2,046	1,125	543
2023	17,917	1,026	668	497	630	323
2024	15,397	495	452	459	731	466
2025	28,921	639	537	976	1,612	1,009

Source: Banyan Gold (2026)

11.5.1 Assessment of Precision Error of 2017 to 2025 Drill Programs

Precision error, or repeatability, is a measure of how close the sample values are to one another and is assessed using duplicate samples. Duplicates in this case are samples of the same material assayed at the same laboratory, using the same procedure, and ideally analyzed in the same batch. There are three main sources of precision error that are introduced in duplicate

samples: 1) sample heterogeneity produced in the field sampling, 2) sample preparation at the laboratory, and 3) analytical and instrumental errors. Field (quarter core) duplicates, coarse reject duplicates and pulp duplicates are used to assess the impact of the various sample preparation stages on error. Typical target precision thresholds for duplicates are:

- Pulp duplicate duplicates having average coefficient of variation <0.15;
- Coarse reject duplicates having average coefficient of variation <0.2; and
- Field (quarter core) duplicates having average coefficient of variation <0.5.

Coefficient of variation (CV) is the universal measure of relative precision error in geological applications (Stanley and Lawie, 2007) and is calculated as:

$$CV_i = \sigma_i/\mu_i = \text{standard deviation of a sample pair 'i' / mean of sample pair 'i'}$$

Average coefficient of variance is calculated using the square root of the mean of the squares (RMS) of the CV of each sample pair:

$$\text{Average CV} = [\text{average}(CV_i^2)]^{1/2}$$

The RMS method of calculating average CV is due to the fact that standard deviations are not additive, but their squares are additive.

The gold CV for quarter core, reject and pulp duplicates for sample analyses performed at Bureau Veritas, SGS Canada, and MSA Labs laboratories are listed in Table 11-3 through Table 11-5 and shown in Figure 11-1 through Figure 11-4, respectively. These scatter plots show that gold duplicates are most varied with quarter core duplicates and least varied with pulp duplicates. Eight-hundred fourteen (814) or 11% of duplicate quarter core samples from Bureau Veritas, one hundred forty-four (144) or 14% of duplicate quarter core samples from SGS Canada Inc., and thirty-four (34) or 4% of duplicate quarter core samples from MSA Labs have CV values (>0.707) that result from paired differences more than triple of each other and appear to be displaying 'nuggety' behavior. Eleven (11) reject paired and two (2) pulp paired duplicates from Bureau Veritas Inc., thirteen (13) reject paired and twenty-seven (27) pulp paired duplicates from SGS Canada, and zero (0) reject paired and one (1) pulp paired duplicates from MSA Labs have CV values (>0.707). This variation is likely due to incomplete mixing of rejects prior to the 200 g samples taken for pulverizing and subsequent analysis.

For analyses completed by Bureau Veritas, the average coefficient of variation for quarter core, rejects and pulps are 0.388, 0.175 and 0.114, respectively. For analyses completed by SGS Canada, the average coefficient of variation for quarter core, rejects and pulps are 0.469, 0.318 and 0.255, respectively. For analyses completed by MSA Labs, the average coefficient of variation for quarter core, rejects and pulps are 0.295, 0.177 and 0.154, respectively.

Table 11-3: Summary of Duplicate Error Analysis for Au assays from Bureau Veritas Inc. (2017 to 2025)

Statistic	Quarter Core Duplicates	Coarse Reject Duplicates	Pulp Duplicates
Average CV – 2017 to 2023	0.387	0.175	0.114
Average CV - 2024	0.321	0.160	0.110
Average CV - 2025	0.302	0.147	0.119
Target CV Precision Threshold	Pass	Pass	Pass

Source: Banyan Gold (2026)

Table 11-4: Summary of Duplicate Error Analysis for Au assays from SGS Canada (2021)

Statistic	Quarter Core Duplicates	Coarse Reject Duplicates	Pulp Duplicates
Average CV	0.469	0.318	0.255
Target CV Precision Threshold	Pass	Pass	Pass

Source: Banyan Gold (2026)

Table 11-5: Summary of Duplicate Error Analysis for Au assays from MSA Labs (2022-23)

Statistic	Quarter Core Duplicates	Coarse Reject Duplicates	Pulp Duplicates
Average CV	0.295	0.177	0.155
Target CV Precision Threshold	Pass	Pass	Pass

Source: Banyan Gold (2026)

Figure 11-1: Coefficient of Variation (CV) for AurMac Drill Core (2017 through 2025) Pulp, Reject and Quarter Core Duplicates Analyses by Bureau Veritas Sample Au-Plot

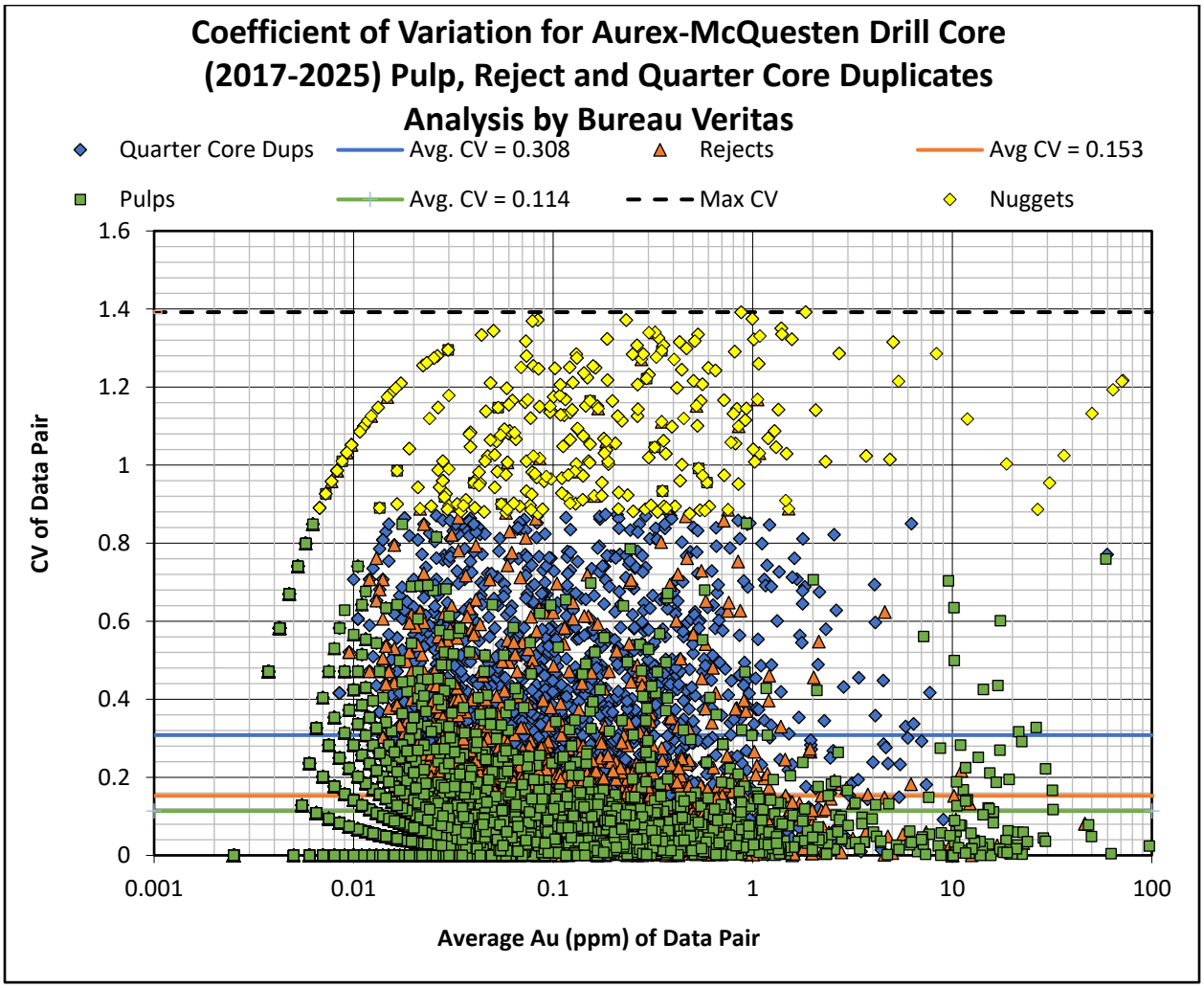

Source: Banyan Gold (2026)

Figure 11-2: Coefficient of Variation (CV) for AurMac Drill Core (2025) Pulp, Reject and Quarter Core Duplicates Analyses by Bureau Veritas Sample Au-Plot

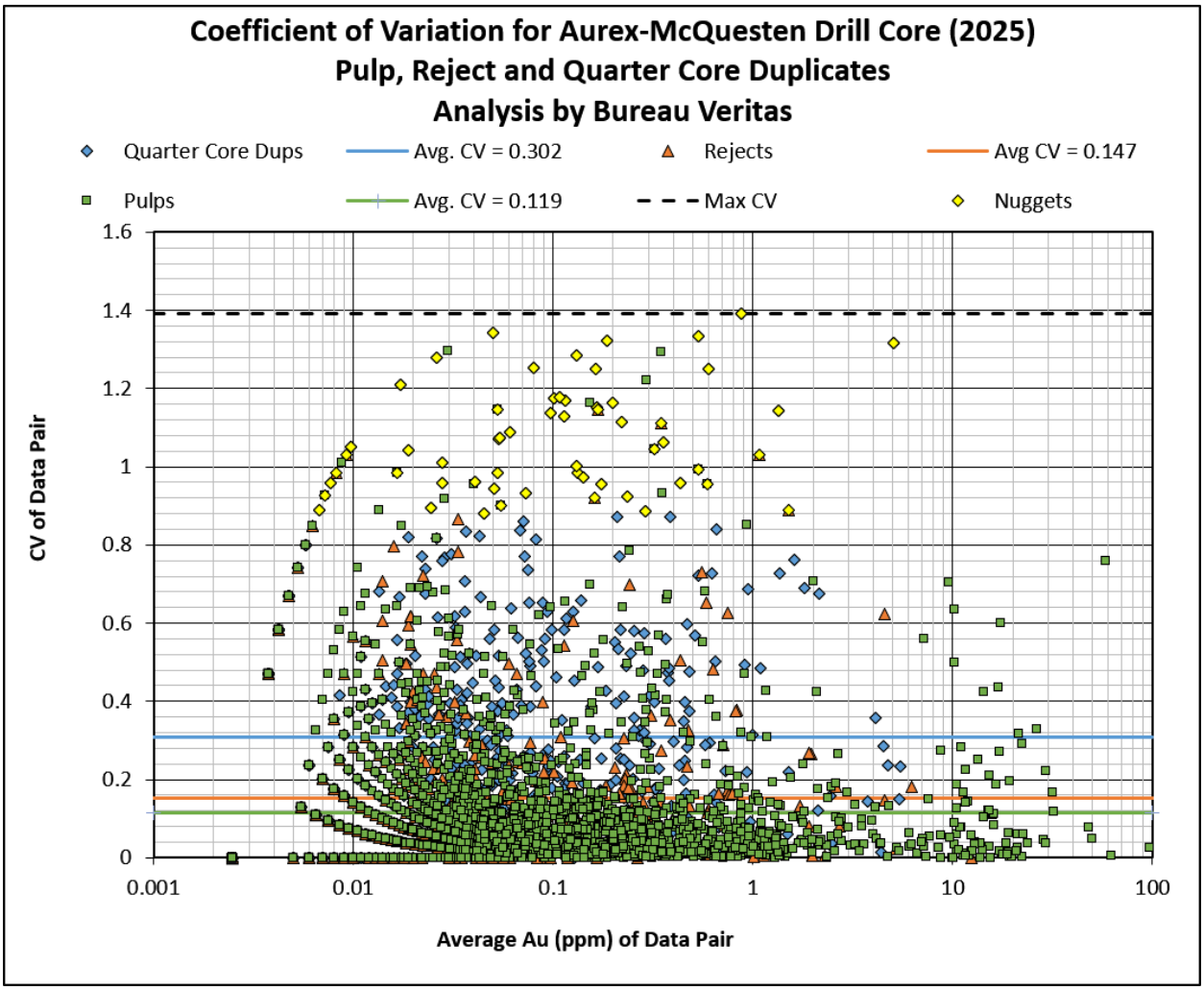

Source: Banyan Gold (2026)

Figure 11-3: Coefficient of Variation (CV) for AurMac Drill Core (2021) Pulp, Reject and Quarter Core Duplicates Analyses by SGS Canada Sample Au-Plot

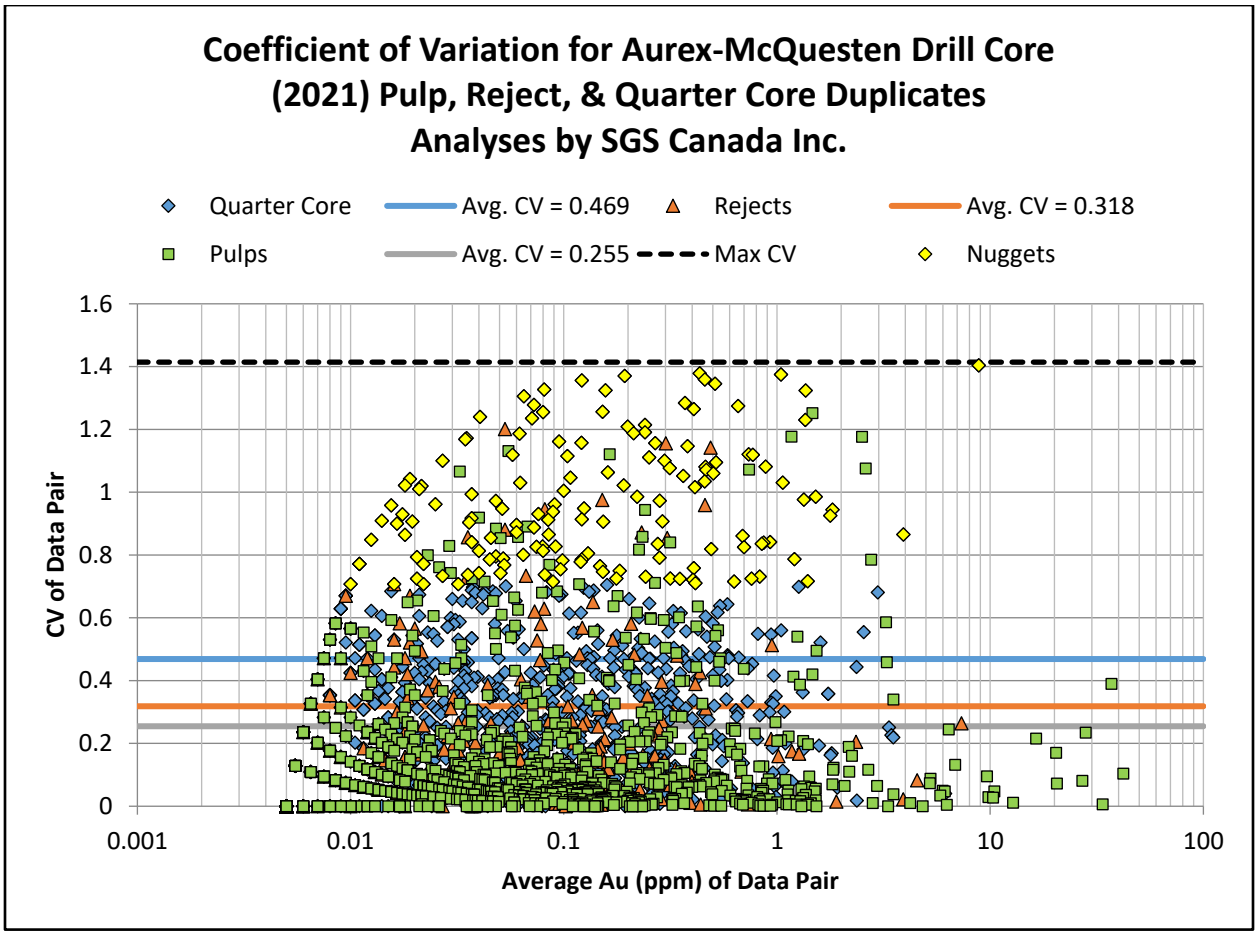

Source: Banyan Gold (2025)

Figure 11-4: Coefficient of Variation (CV) for AurMac Drill Core (2022-23) Pulp, Reject and Quarter Core Duplicates Analyses by MSA Labs Sample Au-Plot

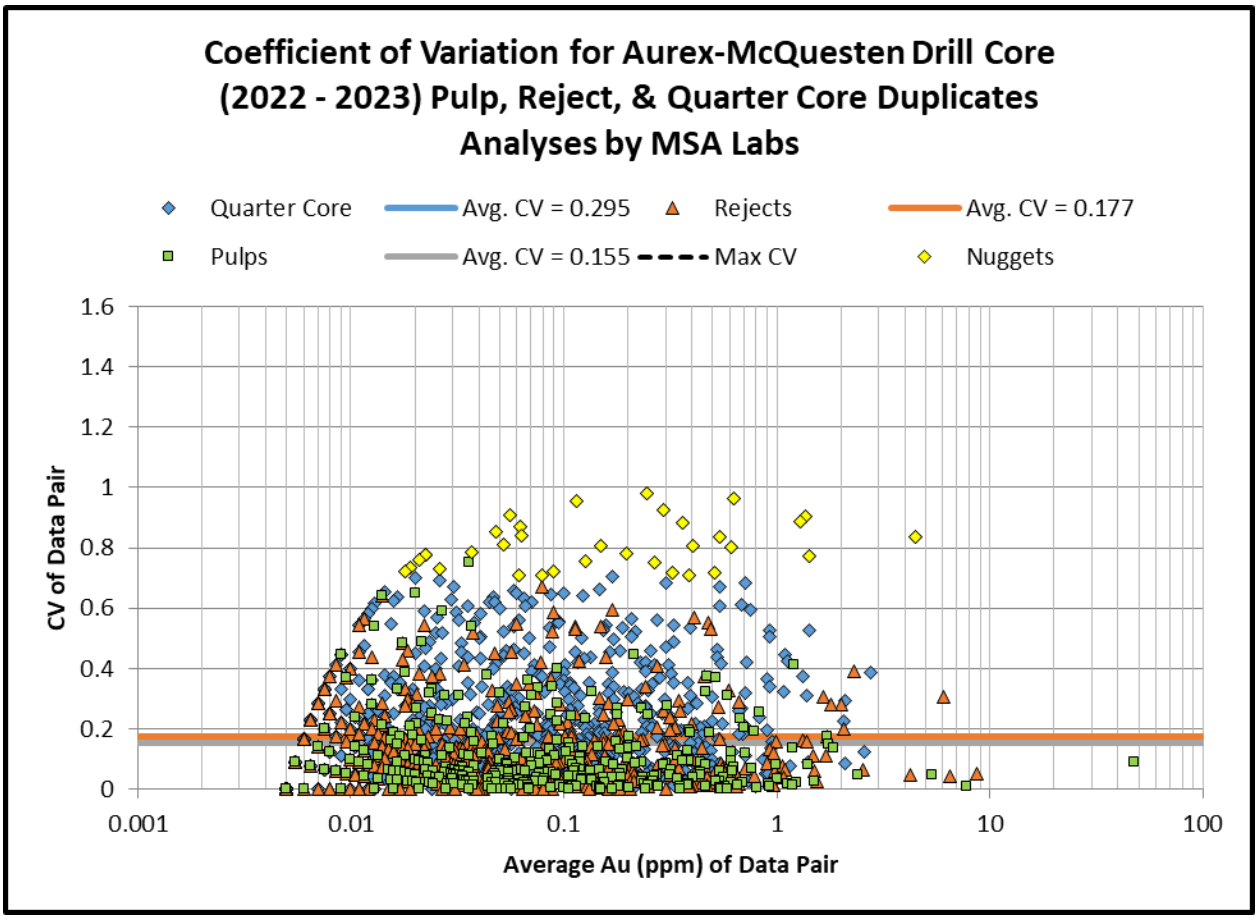

Source: Banyan Gold (2025)

The Airstrip Zone had a coefficient of variability between quarter-core duplicates of 0.345 (Bureau Veritas-only), the Aurex Hill Zone had coefficients of variability of 0.276, 0.360, and 0.402, from MSA Labs, Bureau Veritas, and SGS Canada, respectively, the Powerline Zone had coefficients of variability of 0.306, 0.421, and 0.481, from MSA Labs, Bureau Veritas, and SGS Canada Inc., respectively. Assuming the source of variability is not due to preparatory or analytical errors, the differences in variability coefficients of quarter-core duplicates may be attributed to differences in gold heterogeneity between the three zones. The Powerline and Aurex Hill Zones have more visible gold than the Airstrip Zone and higher coefficients of variability which may be due to a greater influence of the nugget effect.

A breakdown of CV of duplicate quarter core samples based on the three labs and the various mineralized zones are given in Table 11-6.

Table 11-6: Summary of Quarter Core Duplicate Error Analysis for Au assays by Various Labs and Mineralized Zones (2017 to 2023)

Laboratory	Airstrip Average CV (sample size)	Powerline Average CV (sample size)	Aurex Hill Average CV (sample size)
Bureau Veritas	0.242 (523)	0.338 (1,790)	0.280 (912)
SGS Canada Inc.	N/A	0.481 (843)	0.402 (150)
MSA Labs	N/A	0.306 (579)	0.276 (150)

Source: Banyan Gold (2025)

11.5.2 Assessment of Accuracy of 2017 to 2025 Drill Programs

Accuracy is an assessment of the ability of the lab to return values with an accepted tolerance of expected recommended values (RV) of standard reference materials (SRM) derived from round robin analysis. Percent relative difference can be calculated to measure accuracy and can be monitored using Shewart control charts. Banyan Gold used five (5) different standard reference materials summarized in Table 11-7.

Table 11-7: Standard Reference Material

Standard Reference Material	Recommended Value (RV, ppm)	Between Laboratory 2-Standard Deviation (ppm)
CDN-ME-1311	0.839	0.066
CDN-ME-1405	1.295	0.074
CDN-ME-1414	0.284	0.026
CDN-ME-1601	0.613	0.046
CDN-ME-1605	2.85	0.16
CDN-ME-2003	1.301	0.135
CDN-GS-1Q	1.24	0.08
CDN-GS-P4C	0.362	0.036
OREAS 45B	0.036	0.006
CDN-CM-51	0.455	0.052
CDN-GS-P6G	0.956	0.088

Source: Banyan Gold (2026)

Percent relative difference (%RD) is calculated from the replicate analyses of the reference materials using:

$$\%RD = 100 \times (\mu_i - RV) / RV$$

Where μ_i = mean value of element i in the standard over a number of analytical runs; and RV = 'known' or 'certified' value of i in the standard or reference material. Values for %RD can be negative or positive depending on whether values are less than the known value (i.e. %RD < 0). In general, %RD values of ±0–3% are considered to have excellent accuracy, and values from 3–7% are considered to have very good accuracy; 7–10% have good accuracy; and values above 10% are not accurate (Jenner, 1996). The %RD for each standard reference material is shown in Table 11-8.

High percent relative differences may be attributed to low sample sizes. The highest %RD values occurred with standards having the lowest sample sizes (five OREAS 45B samples with %RD of -9.4, and twenty CDN-ME-1601 samples with %RD of -5.1).

Table 11-8: Sample Stream Standard Reference Material Control (2017 to 2023)

Reference Material	# Samples	Average (ppm)	Standard Deviation	% RD	Accuracy
CDN-CM-51	310	0.446	0.033	-1.93	Excellent
CDN-GS-P6G	321	0.94	0.077	-0.89	Excellent
CDN-ME-1311	1266	0.832	0.052	-0.87	Excellent
CDN-ME-1405	680	1.30	0.075	0.5	Excellent
CDN-ME-1414	173	0.283	0.023	-0.52	Excellent
CDN-ME-1601	20	0.582	0.035	-5.1	Very Good
CDN-ME-1605	42	2.830	0. 100	-0.7	Excellent
CDN-ME-2003	681	1.316	0.142	1.2	Excellent
CDN-GS-1Q	61	1.240	0.037	-0.0	Excellent
CDN-GS-P4C	8	0.358	0.032	-1.0	Excellent
OREAS 45B	5	0.033	0.008	-9.4	Good
BLANK	1975	0.005	0.002	N/A	N/A

Source: Banyan Gold (2025)

The pass rate of standard analyses falling within the between laboratory 2-standard deviation set out by the producer of the standards used (CDN Resource Laboratories Ltd. and ORE Research & Exploration Pty Ltd.) is shown in Table 11-9. The pass rate of CDN-CM-51, CDN-ME-1311, -1405, -1414, -1601, -1605, -2003, CDN-GS-P6G, 1Q, -P4Cand OREAS 45B are 88%, 90%, 76%, 89%, 75%, 90%, 85%, 93%, 97%, 63%, and 60% respectively.

Table 11-9: Sample Stream Standard Reference Material Control Between Laboratory 2-Standard Deviation Pass Rate (2017 to 2023)

Reference Material	Between Laboratory 2-Standard Deviation (ppm)	# Samples	# Samples Above	# Samples Below	% Pass
CDN-CM-51	0.052	310	12	24	88
CDN-GS-P6G	0.088	321	13	8	93
CDN-ME-1311	0.066	1266	54	76	90
CDN-ME-1405	0.074	680	96	66	76
CDN-ME-1414	0.026	173	10	9	89
CDN-ME-1601	0.046	20	0	5	75
CDN-ME-1605	0.16	42	2	3	90
CDN-ME-2003	0.135	681	66	34	85
CDN-GS-1Q	0.08	61	1	1	97
CDN-GS-P4C	0.036	8	1	2	63
OREAS 45B	0.006	5	1	1	60

Source: Banyan Gold (2025)

A comparison of Bureau Veritas, SGS Canada, and MSA Labs' analyses of shared standards sent to the three labs is shown in Table 11-10. The %RD for CDN-ME-1405 is 0.5 and 0.5 for Bureau Veritas and SGS Canada labs, respectively, which are both within the excellent accuracy range. The %RD for CDN-ME-1311 is -0.5% for Bureau Veritas, -1.6% for SGS Canada, and -1.0% for MSA Labs which are all within range of excellent accuracy. The %RD for CDN-ME-2003 is 1.7% and 0.2% for Bureau Veritas and MSA Labs, respectively, both within a range of excellent accuracy.

Table 11-10: Sample Stream Standard Reference Material Control Between-Lab Comparison (CDN-ME-1311, CDN-ME-2003 and CDN-ME-1405)

Lab	Reference Material	# Samples	Average (ppm)	Standard Deviation	% RD	Accuracy
BV	CDN-ME-1405	358	1.302	0.075	0.5	Excellent
BV	CDN-ME-1311	676	0.835	0.056	-0.5	Excellent
BV	CDN-ME-2003	437	1.324	0.168	1.7	Excellent
SGS	CDN-ME-1405	322	1.302	0.075	0.5	Excellent
SGS	CDN-ME-1311	338	0.826	0.054	-1.6	Excellent
MSA	CDN-ME-1311	252	0.831	0.031	-1.0	Excellent
MSA	CDN-ME-2003	244	1.303	0.074	0.2	Excellent

Source: Banyan Gold (2026)

Shewhart control charts provide a very effective method to monitor the accuracy of a standard during a QA/QC program, as well as allowing one to address drift and bias (Croakin and Tobias 2006; Figure 11-4 through Figure 11-12). The X-axis of a Shewhart control chart contains the order of analysis of a reference material starting from the oldest on the left to the most recent on the right, and the Y-axis contains the Au values obtained for the standard. Also shown on the diagram are horizontal control lines representing the mean value for the standard and the 2 standard deviations above and below the mean. These types of charts not only allow for continuous monitoring of data from each new analytical batch but also allow monitoring of laboratory performance through time.

Blanks are used to test for contamination introduced during sample preparation and analysis. Contamination can occur at any stage during the sample preparation and analytical process, including contamination due to poor cleaning of crushing and pulverizing equipment, from unclean acids during sample preparation, or memory effects on instrumentation where the instruments are not sufficiently flushed with solution between analyses. A blank is a material that contains nil to extremely low concentrations of the element(s) of interest. Banyan used white dolomite as a blank material. Monitoring blanks inserted into the sample stream is shown in Table 11-8.

Analytical batches with standard analyses falling outside of the laboratory 2-standard deviation were checked for batch-consistent error. It was found that anomalous standard analyses were independent of analytical batches and therefore it has been concluded that laboratory performance has been adequate.

From 2017 to 2023, twenty-nine blanks produced significant Au anomalies (>0.010 ppm) above the expected <0.005 ppm Au value. The source of this error has not been determined, however, other blanks in the same batch did return <0.005 ppm Au and the influence of these outliers is not expected to have any effect on the overall quality of the data. In 2024, forty (40) blanks produced Au anomalies (>0.010 ppm) above the expected <0.005 ppm Au value. The source of this error has been determined to be from carry-over from a high-grade sample directly preceding the blank. As the remaining values on the certificate were considered as expected, the blanks were authorized.

The authors are confident that the data from drilling on the AurMac Gold Project has been obtained in accordance with contemporary industry standards, and that the data is adequate for the inferred and indicated mineral resource estimation, in accordance with CIM guidelines.

Figure 11-5: Performance Summary for CDN-GS-1Q and CDN-ME-1605 Standard Reference Materials

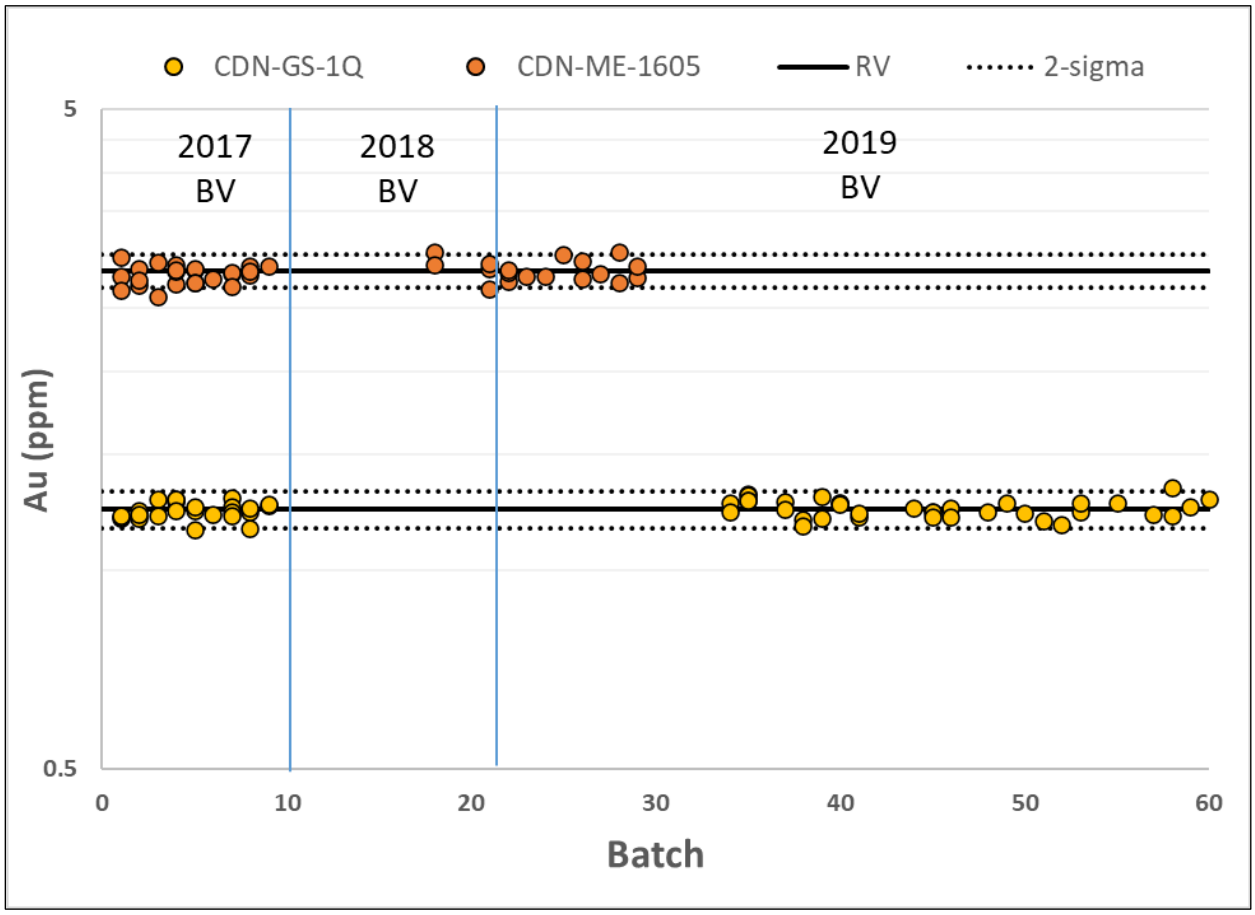

Source: Banyan Gold (2026)

Figure 11-6: Performance Summary for CDN-ME-1311 and CDN-ME-1405 Standard Reference Materials

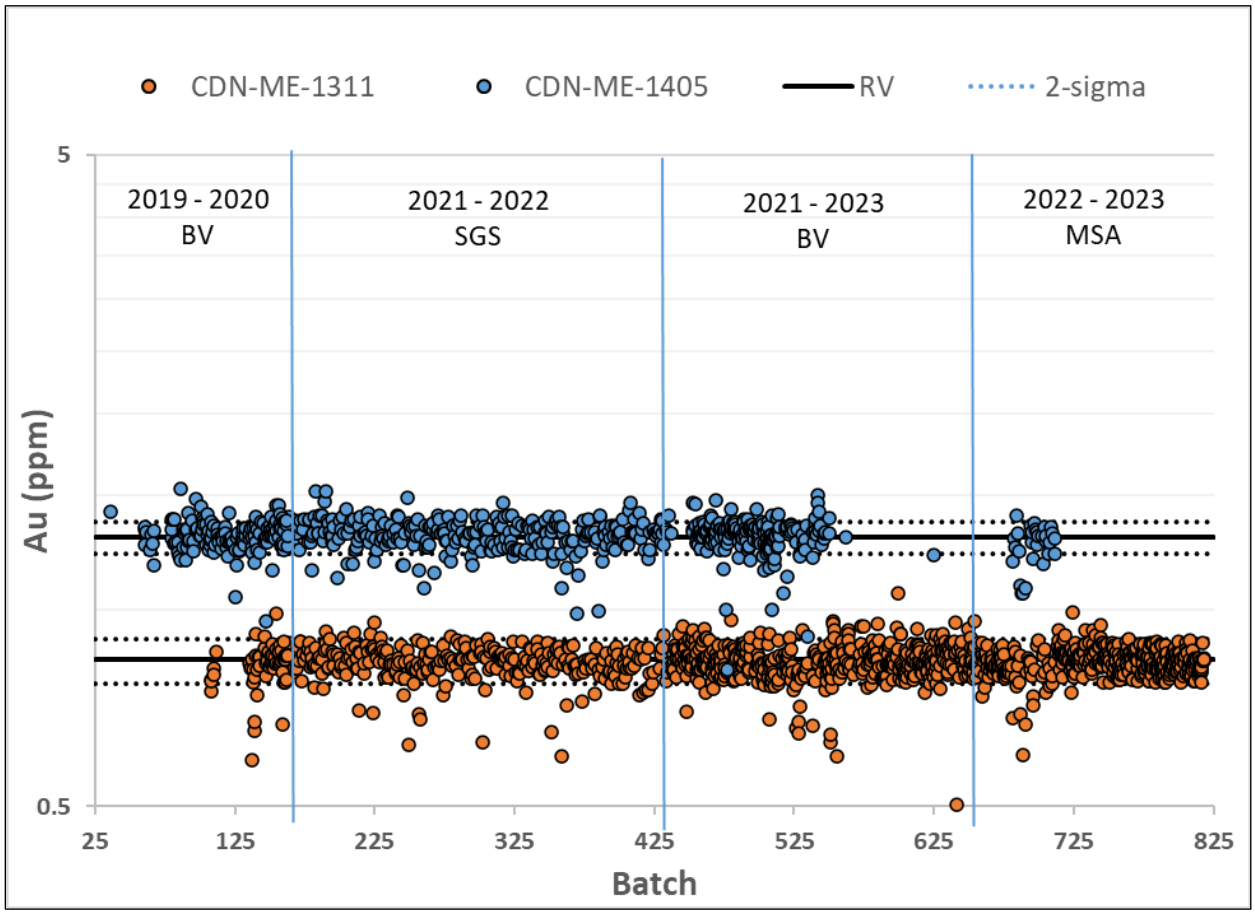

Source: Banyan Gold (2026)

Figure 11-7: Performance Summary for CDN-ME-1414, CDN-ME-1601 Blank Standard Reference Materials

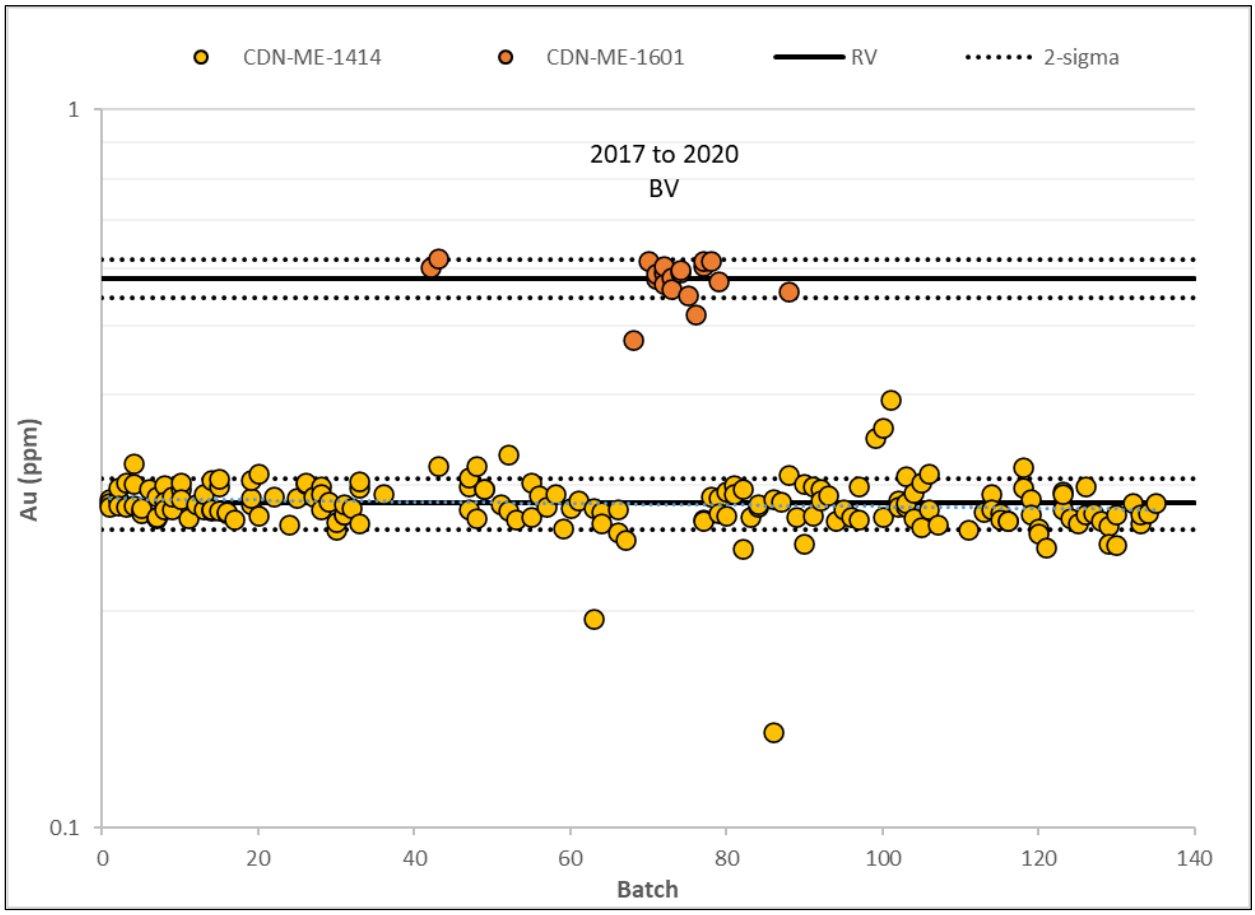

Source: Banyan Gold (2026)

Figure 11-8: Performance Summary for CDN-ME-2003 Standard Reference Materials

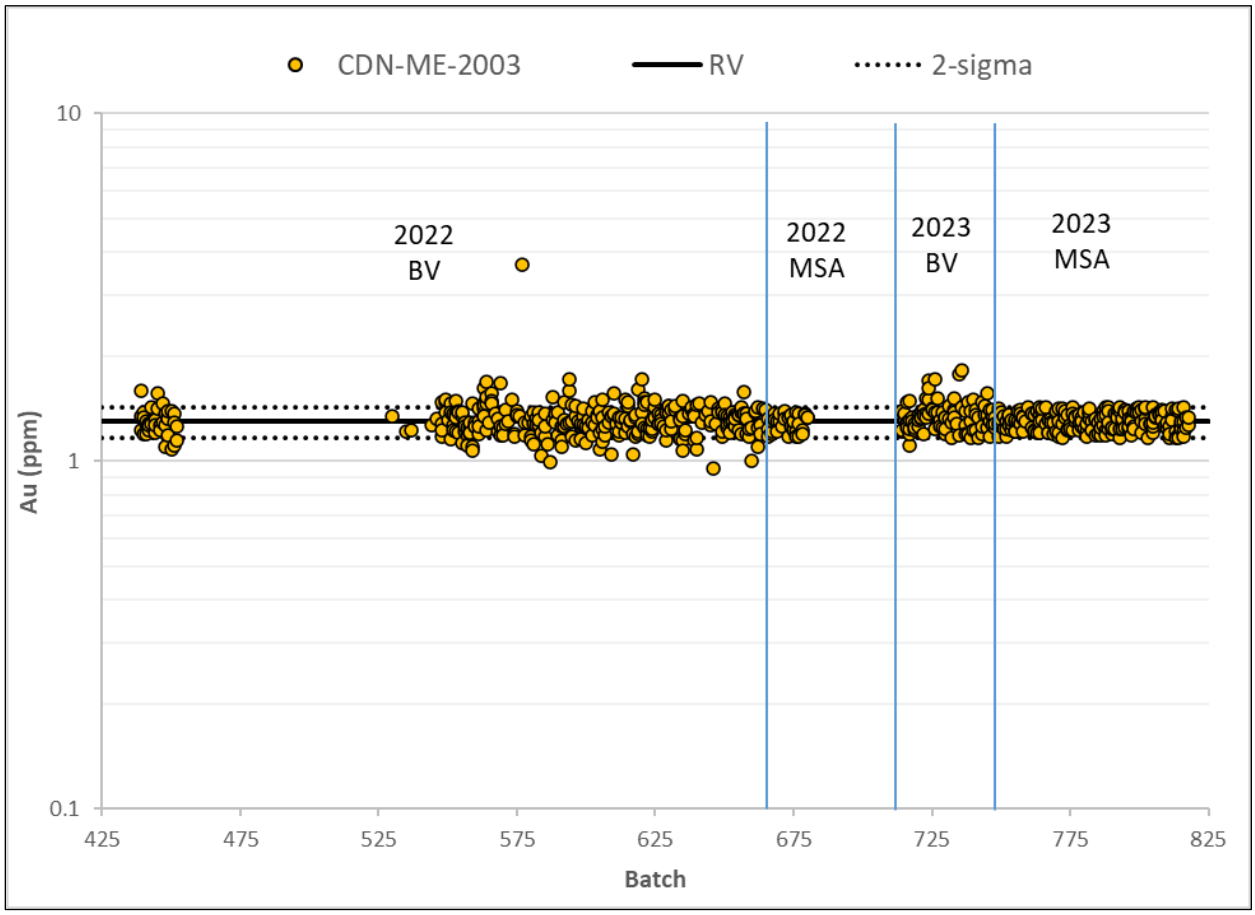

Source: Banyan Gold (2026)

Figure 11-9: Performance Summary for OREAS 45B and CDN-GS-P4C Standard Reference Materials

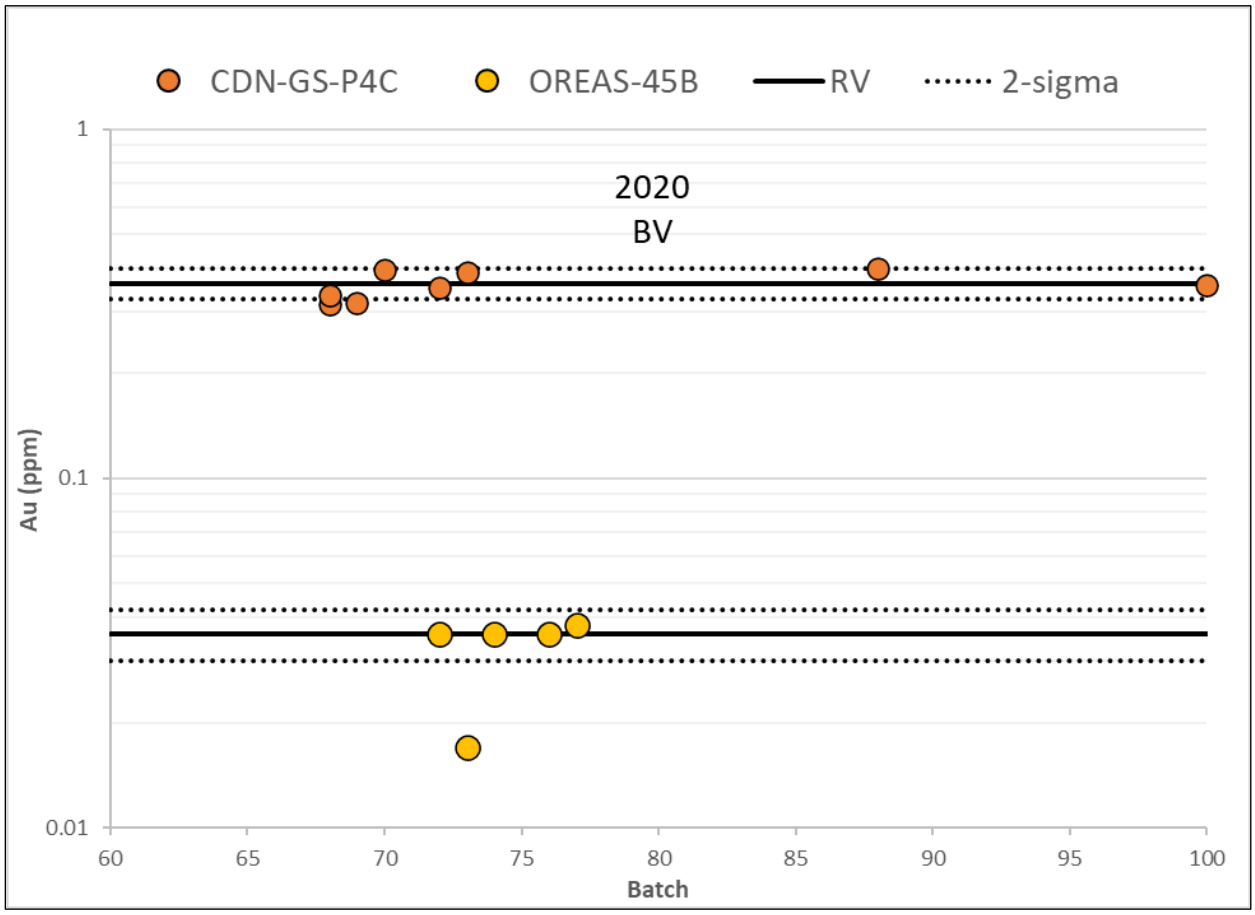

Source: Banyan Gold (2026)

Figure 11-10: Performance Summary for CDN-ME-51 and CDN-GS-P6G Standard Reference Materials

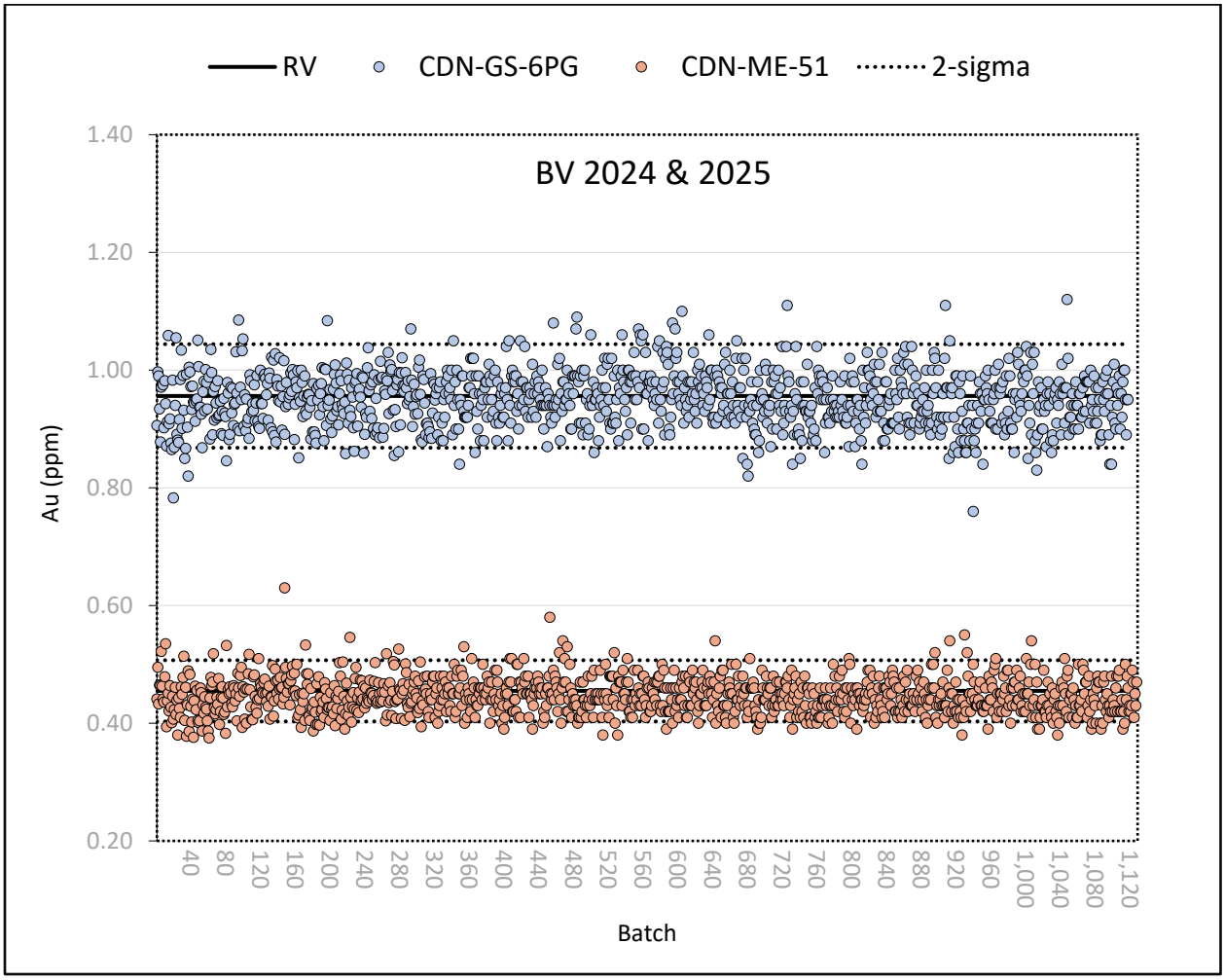

Source: Banyan Gold (2026)

Figure 11-11: Performance Summary for Blank Material

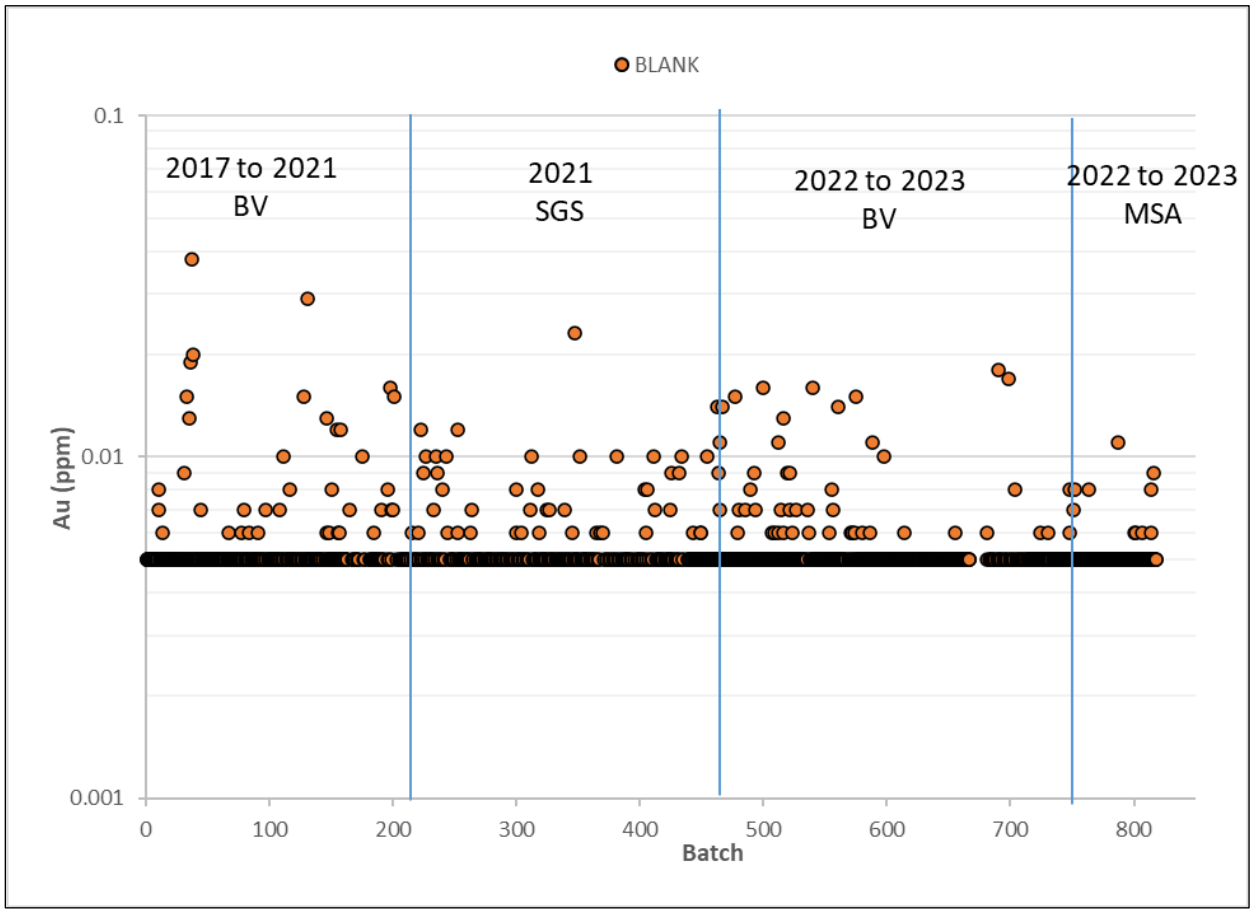

Source: Banyan Gold (2026)

Figure 11-12: Performance Summary for Blank Material (2024 & 2025)

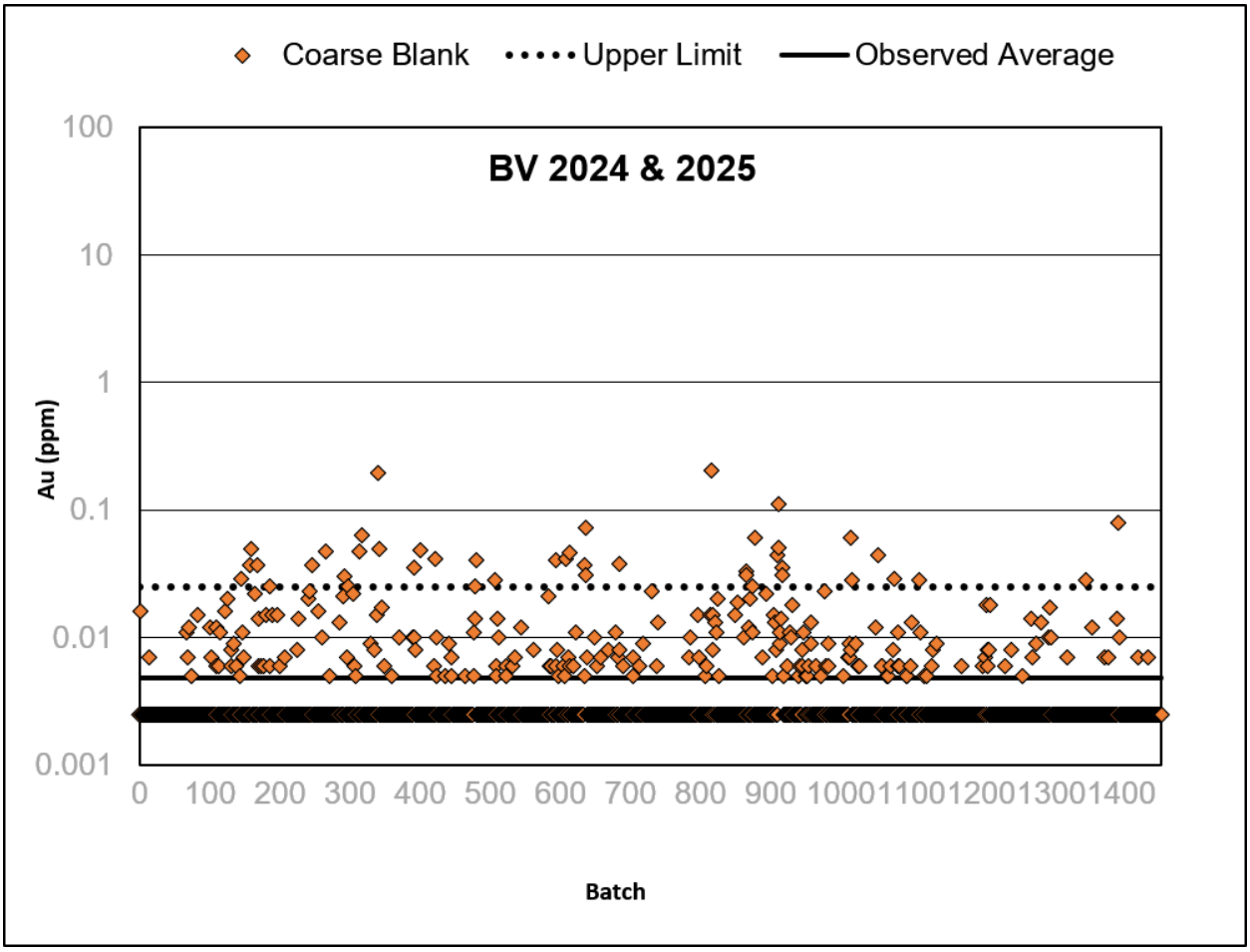

Source: Banyan Gold (2026)

11.6 Verification of 2000 and 2003 Drill Programs

In 2018, Banyan carried out a verification program of two selected drill holes from the 2000 and 2003 drill programs on the Airstrip Zone. Sections of the remaining half-core from the original sampling of MQ-00-004 and MQ-03-009 were submitted to Bureau Veritas for analyses. 70 sample intervals from 23.5 m to 124.0 m were sampled and analysed from MQ-00-004 and produced an average coefficient of variation of 0.372. 50 sample intervals from 5.2 to 81.0 m were sampled and analysed from MQ-03-009 and produced an average coefficient of variation of 0.542. The average coefficient of variation of the re-assaying of these two historic holes are within the tolerance of the average coefficient of variation observed in the quarter core sampling done by Banyan in 2017, 2018 and 2019 current drill program. The gold CV for re-assay of the historic core is shown in Figure 11-13.

Figure 11-13: Coefficient of Variation (CV) for Au Assay Verification (MQ-00-004 and MQ-03-009) Half-Core Duplicate Sample Au-plot

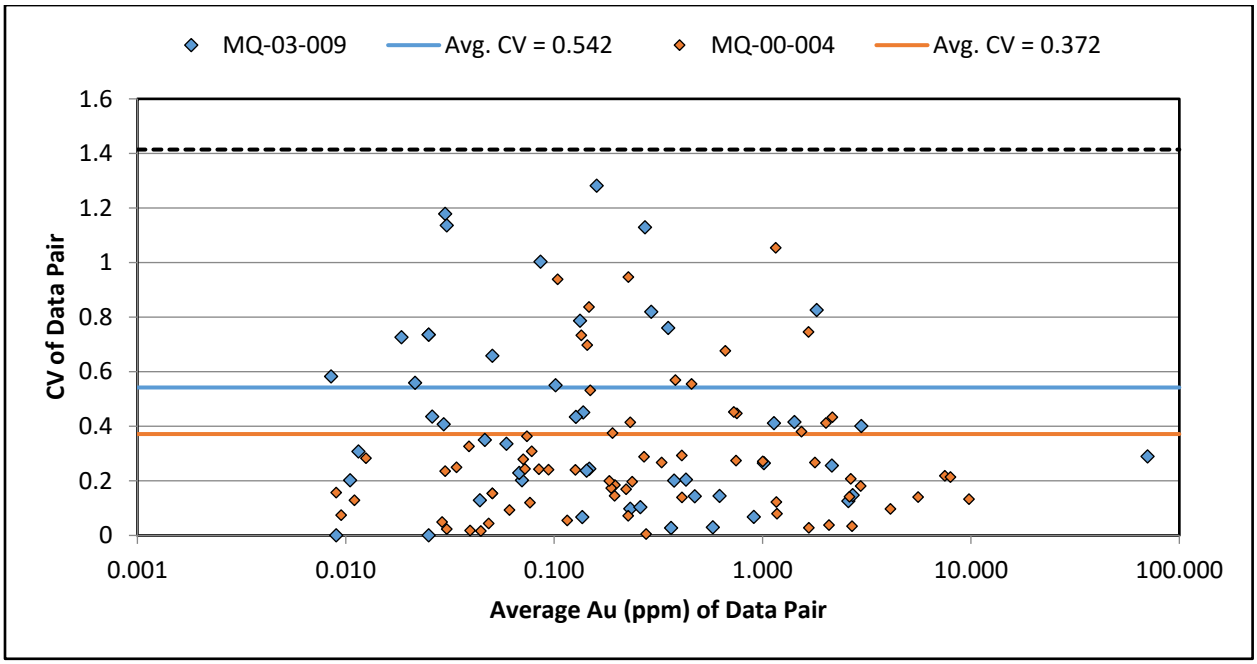

Source: Banyan Gold (2025)

11.7 Check Assays

In 2021, Banyan carried out a coarse screen metallic check assay program on 39 samples from hole AX-21-75. Coarse reject samples collected from 38.10 m to 94.65 m were submitted to SGS Labs. One kilogram of each sample was sieved to 106 µm. The plus size fraction is fire assayed for gold and a duplicate assay is performed on the minus fraction. The metallic screen assays produced an average CV of 0.17 when compared against the original fire assay. The gold CV for screen metallic check assay for these samples is shown in Figure 11-14.

In 2023, Banyan carried out a photon check assay program on 270 samples from holes AX-20-56, AX-21-67, and MQ-19-43. Coarse reject samples were submitted to MSA Labs. 500 g of each sample were hit with high energy x-rays causing the excitation of atomic nuclei allowing enhanced analysis of gold. The photon assays produced an average CV of 0.22 when compared against the original fire assay. The gold CV for photon check assay for these samples is shown in Figure 11-14.

In 2024, Banyan set out to complete a check assay program on approximately 2% of the drill core from diamond drill programs 2017 through 2024. Samples were originally assayed at either Bureau Veritas, MSALABS or SGS Laboratory. 4,548 pulps were selected to be located and analysed at umpire laboratory ALS in Vancouver. Two different certified reference materials (CRM) were inserted into the sample stream at a rate of 1-in-20. In general, all CRMs performed

well at ALS. The mean bias percentage was controlled between +/-3 standard deviations. A total of 1,449 pulps were located and sent to ALS. The check assay program produced an average CV of 0.12 when compared against the original fire assay. The gold for the 2024 drill core check assays is shown in Figure 11-15.

In 2025, Banyan completed a check assay program on approximately 5% of the drill core from the 2025 diamond drill program. 1,634 pulps were sent to ALS Laboratory in Vancouver, British Columbia, which is an independent ISO 9001:2015 and ISO/IEC 17025:2017-certified laboratory, for check assay reanalysis. Two different CRMs, CDN-GS-6PG and CDN-CM-51 were inserted at a rate of 1-in-20 for a total of 79 times. In general, all standards performed well at ALS. There was one failure in 39 uses (2.6%) for CDN-CM-51. Overall, the mean bias percentage were controlled between +/-3SD. The check pulps had 1,633 pairs, were above ten times limit and 82.6% of them were within +/-20% RPD range. The results for precision (2CV) are good and no bias is detected; the correlation is good.

Figure 11-14: Coefficient of Variation (CV) for Au Check Assays – Reject Duplicate Sample Au-plot

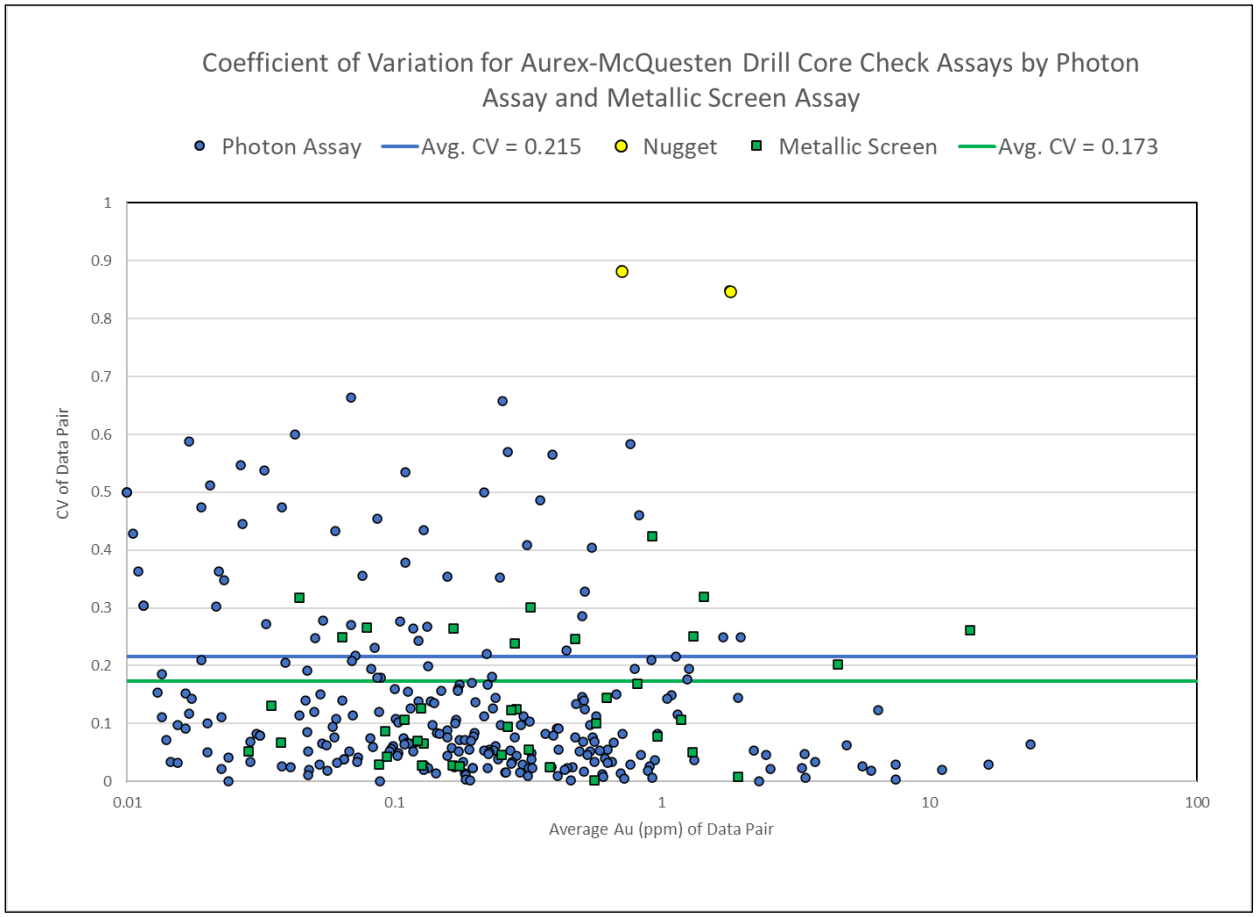

Source: Banyan Gold (2025)

Figure 11-15: Coefficient of Variation (CV) for Au Check Assays at ALS– Pulp Sample Au-plot (2024)

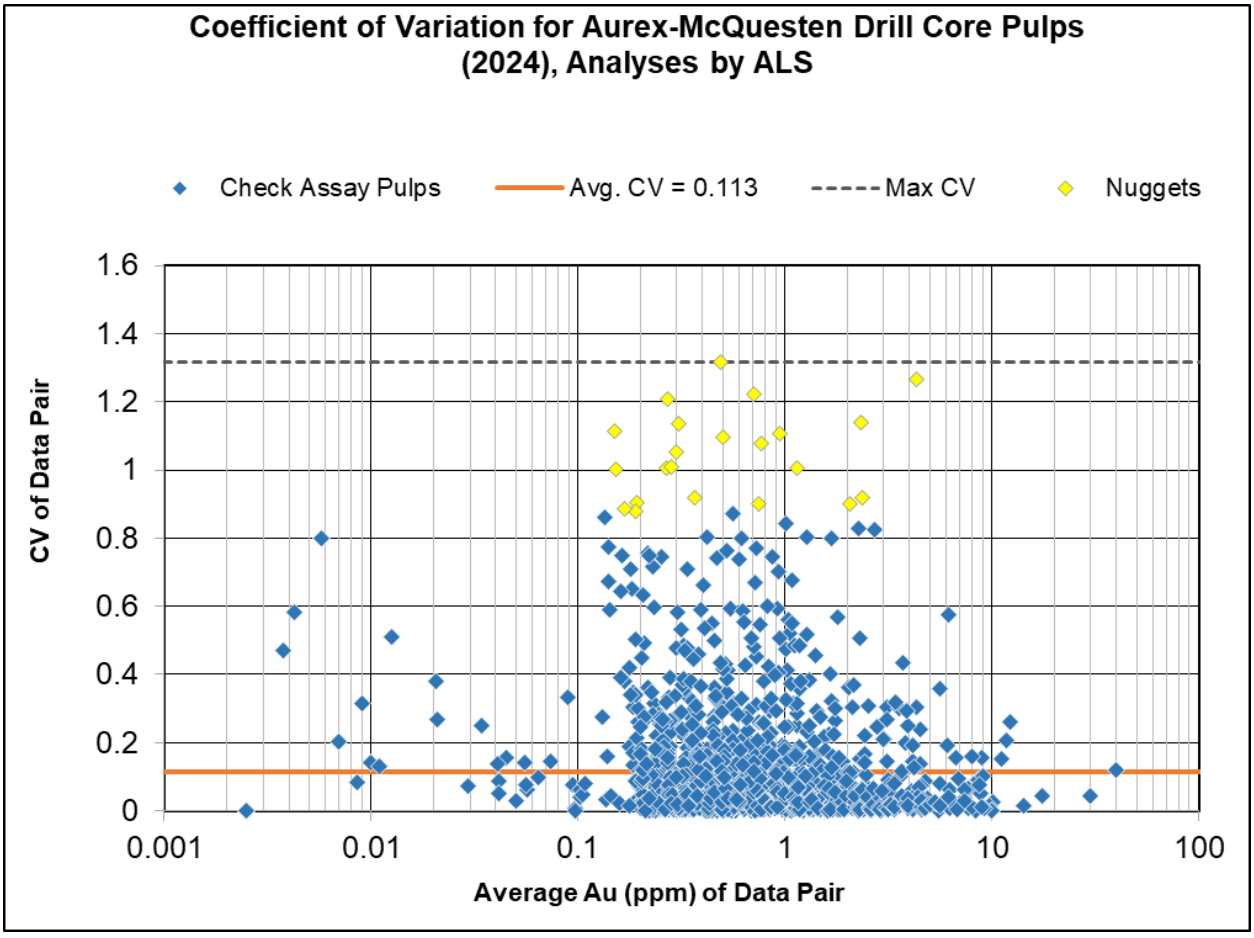

Source: Banyan Gold (2025)

Figure 11-16: Coefficient of Variation (CV) for Au Check Assays at ALS– Pulp Sample Au-plot (2025)

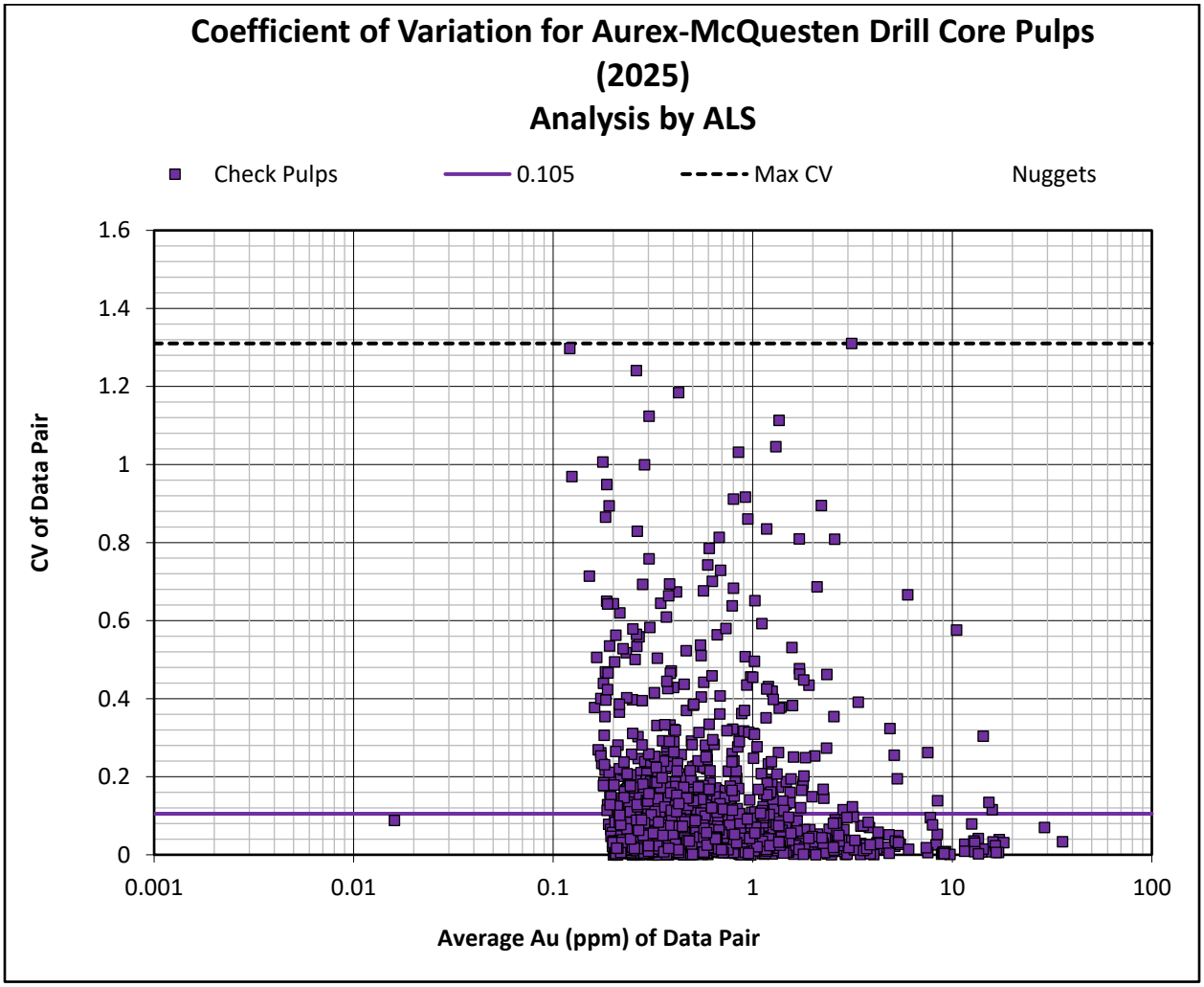

Source: Banyan Gold (2026)

12 DATA VERIFICATION

12.1 Data Verification

The drill hole database was verified by comparing approximately 10% of the drill hole data with the data from the original source. In this process, the drill hole collar coordinates and down hole survey data were compared to the drill hole survey logs. As well, the from-to assay intervals were compared to the drill hole logs while the gold grade assays were compared to the lab certificates. From this validation exercise, less than 1% of errors were noted, mainly consisting of typos. An error rate of less than 1% is generally considered as of sufficient quality.

The upload of the drill hole database into the Vulcan software involved additional validation of the entire dataset. These checks consisted of ensuring a consistent sequence of assay intervals and down hole deviations within a specified tolerance for azimuths and dips. An on-screen visual review of the drill hole locations, down hole deviations, and gold grades were subsequently performed to examine the possibility of erroneous data.

Several site visits were carried out by Marc Jutras of Ginto Consulting Inc. throughout the various drilling campaigns on the AurMac property since 2018, with the most recent visit carried out on June 10, 2025. With the main objective of validating the data capturing processes in each of the site visits, it was observed that proper industry standard protocols were put in place and that industry best practices were carried out by the Banyan exploration team.

From these validation checks carried out on the drill hole database and during the site visits, it was concluded that the data has been generated with proper procedures, has been accurately transcribed from the original source and thus suitable for the estimation of a mineral resource.

12.2 Metallurgy Data Verification

The recent metallurgical testing and related laboratory reporting used for this technical report was primarily conducted by Blue Coast Research, located in Parksville, BC. Blue Coast is a globally recognized and accredited with general requirements of laboratory competence in testing and calibration for the mining industry.

Metallurgical samples were logged in by Blue Coast as received from the shipper and then analyzed and followed internally with strict quality control. Analyses include blanks and duplicates with inserted standard references, including internationally certified reference material from CANMET and USGS standards. Test results are reviewed internally by the laboratory and then externally by the independent QP. Resulting calculated heads from the testwork was compared to assayed heads for agreement and if justified testing is repeated to provide reproducibility.

13 MINERAL PROCESSING AND METALLURGICAL TESTING

There is no documented history of commercial precious metal production at the AurMac property. Beginning in late 1990's scoping level metallurgical studies were initiated by Viceroy Resources, a previous operator of the property. In 2020 more comprehensive laboratory metallurgical studies were performed on behalf of Banyan Gold by Forte Analytical, and then subsequently by Base Met Laboratory, and Blue Coast Research. A list of the laboratory work performed and related reporting is provided in Table 13-1.

Table 13-1: List of Laboratory Metallurgical Reporting

Date	Laboratory - Project #	Report Title (abbreviated)	Testwork Description
Pre 2020	Viceroy Mine Lab, BV Metallurgical	not available	Scoping level leaching studies
Feb. 6, 2024	Forte Analytical, Ft. Collins CO-23025	Yukon Met Support Ph. 1 Results (Draft)	Comminution, preconc., float, leach (incl conc.), ABA, mineralogy
Jun. 10, 2024	BaseMet, Kamloops BC - BL1474	Pre-Conc Evaluation Testing AurMac	Assay by PSD, Scoping ore sort X-Ray XRT, Hardness Impact Testing (HIT)
Nov. 1, 2024	Forte Analytical, Ft. Collins CO-221-23045	Met Test Results for AurMac Phase II	Comminution, GRG, gravity, float, leach, diagnostics, mineralogy
Dec. 24, 2024	BaseMet, Kamloops BC - BL1529	Metallurgical Study of Banyan AurMac	GRG, leaching, diagnostic leaching
Feb. 27, 2025	BaseMet, Kamloops BC - BL1668	Pre-Conc Evaluation Testing AurMac	Preconcentration, leaching, floatation
May 7, 2025	Orway, Mississauga ON - 7385.40	AurMac Comminution Circuit Evaluation	Comminution Circuit Modelling (HPGR vs SAG)
Sep. 17, 2025	Blue Coast, Parksville BC - PJ - 5526	AurMac Metallurgical Testwork - V2.0	Comminution, Gravity, Floatation, Leaching (incl conc.)
Oct. 9, 2025	Blue Coast, Parksville BC PJ - 5568	Aurex Hill Variability - V1.0	Variability Leach Response (correlate to AH zone arsenic content)

Note:

All reports listed were issued to Banyan Gold Corp. for AurMac Project, Yukon Territory.

Source: F. Wright Consulting Inc. (March 2026)

The detailed laboratory reports issued since 2020 are available from the Banyan data room.

13.1 Pre-2020 Legacy Testwork

The earliest reported metallurgical studies consisted of testing initiated by Viceroy Resources in 1997 at the Brewery Creek Mine Laboratory, located in central Yukon. Testwork was limited to three sample intervals obtained from reverse circulation (RC) drill holes. The samples were subjected to cyanide bottle roll testing on samples consisting of:

- RC 97-2 (106-116 ft): described as limonitic strongly calcareous weakly siliceous quartzite with 2% pyrrhotite and trace partially oxidized pyrite, grading 4.73 g/t Au;
- RC 97-3 (60-70 ft): described as weakly calcareous, siliceous and limonitic skarn with 15% pyrrhotite and trace strongly oxidized pyrite, grading 13.5 g/t Au; and
- RC 97-6 (293-303 ft): described as moderately to strongly calcareous, silicified phyllite, with weakly oxidized pyrite (1%) and 3% pyrrhotite, grading 4.40 g/t Au.

Original test reports were not sourced, with the details being limited to related summaries. Procedures were described as having a leach retention time of 72 hours on what is believed to be as received material. The procedure undertaken suggests a preliminary study to investigate the potential response of a heap leach scenario, similar to that of the Brewery Creek operation. Resulting gold extractions were 62.7%, 56.1%, and 75.9% respectively, for RC 97-2, RC 97-3, and RC 97-6. The data would not be considered representative given the sample collection procedure, the elevated head grades that were selected, and a limited leach retention time used for coarse material.

In late 2018, Bureau Veritas (BV) Labs of Vancouver, BC undertook gold cyanide analyses on samples from the Airstrip Zone. The samples were obtained from a 2018 diamond drill program. The BV testwork incorporated cyanide shake flasks using a geochem procedure (including the use of elevated temperature with excess NaCN) that was performed on 222 pulp samples. These were then compared to the corresponding fire assay analytical procedure performed on the same material. The pulps assayed from 0.2 g/t to 17.8 g/t Au and provided a gold cyanide dissolution range of 41% to 90% recovered to solution.

13.2 2020 to 2024 Laboratory Studies

Laboratory studies by Forte Analytical located in Fort Collins, Colorada, were performed beginning in 2020 and continued into early 2024. The metallurgical work conducted by Forte was performed in two Phases and covered a variety of preliminary process evaluations for the property. The work was initially undertaken on 34 samples that were represented from the 2021 and 2022 diamond drill core obtained from various drill hole locations, depths, and mineral grades, which focused on the Powerline zone and is detailed in Appendix A of the February 6, 2024 laboratory report for Banyan, titled, “Yukon Metallurgical Support Phase 1 Results”. The head grades for the samples ranged from 0.08 g/t to 2.70 g/t Au, with less than 7 g/t Ag in all samples. Initial work included leaching studies on individual samples, as well as subsequent work on three principal master composites distinguished by the lithology of the Powerline Zone. These master composites consisted of greenstone (GNST), quartzite (MQST), and schist (SSCH) materials. The corresponding head assays are provided in Table 13-2.

Table 13-2: Forte Head Analyses of Powerline Zone Samples

Comp. ID	Descpr.	Au, g/t	Ag, g/t	Tot. C %	Org. C%	Tot. S%	S--%	As, ppm
Comp. 1	CSCH	0.42	<7	0.76	0.06	0.68	0.26	408
Comp. 2	MQST	0.49	<7	0.67	0.06	0.86	0.55	1038
Comp. 3	SSCH	0.82	<7	0.75	0.06	0.80	0.35	833

Source: Forte Analytical (February 6, 2024)

Head analyses for the composites showed about 40% of the total sulphur is present as sulphate sulphur. Additional metallic screen analyses also indicated the presence of coarse gold. Further characterization of the three composites relating to specific gravity and comminution response is provided in Table 13-3.

Table 13-3: Forte Specific Gravity and Comminution

Comp. ID	Descpr.	SG	Bulk ρ	CWi	BMWi	Ai
			t/m^3	kWh/st	kWh/st	
Comp. 1	CSCH	2.56	1.67	13.4	13.7	0.145
Comp. 2	MQST	2.56	1.66	15.3	12.5	0.174
Comp. 3	SSCH	2.56	1.57	12.7	13.8	n/a

Source: Forte Analytical (February 6, 2024)

The solids SG was given as 2.56 for all three composite samples. The three composite samples showed moderate to moderately high crushing and ball mill work indices. In addition to standard Bond crushing tests, a laboratory high pressure grinding roll was evaluated on Comp. 3. Both procedures crushed the sample to an 80% particle passing size (P_{80}) of 200 mesh (74 µm). The results were reported to be similar. Preliminary ore sort testing was conducted on a handheld basis on rocks obtained from all three composites. The conclusion determined ore sorting “to likely not be a viable option” for pretreatment.

Bottle roll testing was initiated on the 34 sub-samples at P_{80} 200 mesh (75 µm) maintaining 1 g/L NaCN for 24 hours, and at -3/8” for 264 hours. The ground 200 mesh material had a gold recovery that ranged between 87% to 93%. The coarser crush had recoveries of 25% to 36%. The data showed little correlation between head grade, or mineralogical characterization to gold recovery for the Powerline samples.

The three master composites were also subjected to leaching by vat and column procedures. Vat procedures used grinds of 0.25”, 0.375” and 0.5” for up to 120 days. Based on the data, Forte projected long term recovery was between 64% to 72% depending on the composite and grind selected. Scoping column procedures used sample feed P_{80} of 3/8” loaded into 4” diameter columns, 5 ft in height. Gold extraction after 78 days averaged 57%, 41%, and 61% for composites 1, 2 and 3 respectively.

Floatation testing and leaching of the bulk float concentrate were undertaken on the three master composites. Various procedures including primary grind, use of gravity pre-treatment, and extended float time were performed. The primary grind P_{80} was tested at 100, 200 and 325 Tyler mesh for each composite using potassium amyl xanthate (PAX) as the principal collector at natural slurry pH. Mass pull was typically between 2.5% to 5.0% of the feed weight to produce rougher concentrate grades of 8 g/t to 60 g/t Au. Gold recovery for Comp. 1 ranged from 75% to 84% with tail grades of 0.08 to 0.19 g/t. Generally tail losses were reduced marginally with the finest grind. For Comp. 2, the response was more consistent with the varying conditions having 90% to 94% recovery and tailing losses of about 0.09 g/t Au. Comp. 3 material responded slightly better with finer grinding showing tailing decreasing from 0.15 g/t to 0.10 g/t Au, resulting in an increased bulk float recovery from 87% to 93% by decreasing the primary grind P_{80} from 100 mesh to 325 mesh. Leaching of Comp. 1 and Comp. 2 float concentrates gave gold extractions of between 81% to 92% depending on conditions used, which included intense cyanidation. High residue grades of the leached concentrate remained, so that further study was recommended by Forte.

Phase 2 of the Forte testing consisted of blending 5 master composites, two each from Powerline and Aurex Hill and one composite from Airstrip. The work continued from Phase 1 procedures and included further study of two additional mineral zone composites. Details and compositing procedures with sample sourcing is provided in the November 1, 2024 Forte Report “Metallurgical Test Results for AurMac Project: Phase II”. A summary of the five composite head grades is provided in Table 13-4.

Table 13-4: Forte Phase 2 Head Analyses

Comp. ID	Au, g/t	Ag, g/t	Tot. S%	%S--	As ppm	Au-GRG%	% Au-free mill
PL - LG Comp. 1	0.12	<7	0.54	0.23	343	49.1	87.3
PL -HG Comp. 2	0.68	<7	0.75	0.28	565	53.7	86.6
AH - LG Comp. 1	0.30	<7	0.61	0.40	1623	46.1	93.5
AH -HG Comp. 2	0.45	<7	1.07	0.89	4802	45.3	52.4
AS Comp. 1	0.42	<7	1.53	0.77	266	24.0	89.8

Source: Forte Analytical (November 1, 2024)

The analyses indicate some lower precious metal grade samples were investigated as compared to the Phase 1 work. There was continued significant oxidation of the sulphides noted in some of the samples.

Gravity recoverable gold (GRG) was undertaken by performing three stages of centrifugal concentration. With the exception of the Airstrip composite the remaining two GRG recovered close to half the contained gold, although this was stated in the report to be “projected to translate into 8% to 20% gold recovery in commercial operations”. Diagnostic leaching showed four of the samples to be mostly “free milling” at between 87% to 93% gold extraction. For the higher arsenic sample from Aurex Hill only 52% of the gold was classified as free milling, with the majority of losses attributed to sulphide association.

Limited comminution testing was performed, on all five samples. Results provided an abrasion index (Ai) ranging from 0.094 to 0.122, and a Bond ball mill work index (BWi) from 13.9 to 14.9 kWh/st (15.3 to 16.4 kW/t) demonstrating a moderately hard ore. A single crusher work index (CWi) on the Airstrip sample provided 18.6 kWh/st (20.5 kWh/t).

Whole rock leaching for 48 hours showed the gold recoveries for Powerline were between 88% to 95% depending on grind. Similarly for Airstrip the recovery varied between 88% to 90%. The tailing losses were similar with only a minor decrease in losses at the finer grind. Aurex Hill showed the lowest gold recovery of the three zones at about ~74% for the higher arsenic composite, and ~86% for the lower arsenic composite. The use of gravity pre-treatment on Aurex Hill samples did not significantly improve final recovery, resulting in only a minor decrease in tailing grade. There was likely an improvement to leach kinetics with the use of gravity pretreatment for those samples containing higher gravity recoverable gold.

Froth floatation following gravity pretreatment was performed on each of the five composites at varying grind. Generally, there was none or only a minor decrease in tailing losses (<0.04 g/t Au) in finer grinding when going from P_{80} 100 Tyler (150 µm) down to 270 Tyler mesh (53 µm). A summary of the float response as compared to the leach response at P_{80} 200 mesh is provided in Table 13-5.

Table 13-5: Forte Floatation vs Leaching

Met	Flotation			Leaching	
Comp.	Grade (Au, g/t)		Au Rec.	Au Grade	Au Rec.
ID	Tail	Ro. Conc.	%	Residue	%
PL Comp. 1	0.06	4.3	85.3	0.02	92.1
PL Comp. 2	0.10	9.4	91.0	0.06	93.1
AH Comp. 1	0.09	6.1	83.3	0.05	91.9
AH Comp. 2	0.07	4.0	87.4	0.10	76.0
AS Comp. 1	0.24	4.8	77.3	0.09	90.4

Source: Forte Analytical (November 1, 2024)

The data shows that except for the higher arsenic Aurex Hill composite sample leaching resulted in higher gold recoveries and lower tailing losses than floatation. Further the rougher floatation concentrate produced low grades, even when combined with the resulting rougher gravity concentrate (as shown in the previous table) so that it was unlikely to be cleaned to a final concentrate that can be readily transported off site and sold at an economically marketable grade.

13.3 2023 to 2025 Laboratory Studies

Beginning in 2023, a metallurgical testing program was initiated by Base Met Labs of Kamloops BC that was undertaken and detailed in three reports during that period.

Initially HTW core and half split core were received for head analyses, scoping level ore sort evaluation by XRT (X-ray Transmission), as well as HIT (high impact testing) that was performed on various sorted rock groups to provide an indication of hardness for A x b values used for SAG mill design calculations. The results were reported in a June 10, 2024 report “Pre-concentration Evaluation of the AurMac Project”.

Scoping level ore sorting was conducted using XRT showing sulphur was concentrated into the higher density groups indicating it may be able to drive concentration especially for Powerline and Airstrip material. The head characterization included analyses of gold, arsenic and sulphur by particle size fraction. This resulted in 0.48 to 1.35 g/t Au, 110 to 1498 ppm As, and 0.82% to 2.03% S. It was noted by Base Met that sulphur content did not correspond well to gold feed grade. There appeared to be no distinct trends of elemental concentration with particle size distribution. Pre-concentration using XRT scanning by particle size showed some upgrading with approximately 59% of the mass containing 99% of the gold for Airstrip, and 57% of the mass containing 88% of the gold for Powerline, while Aurex Hill was reported as not being amenable to XRT.

High Impact Testing (HIT) procedures were performed on various sorted rock groups to provide an indication of hardness for A x b values (used for rock breakage calculations). Base Met reported the higher sulphide Aurex Hill material exhibited being the softest. A subsequent summary of the laboratory comminution data by Orway Mineral Consultants (May 2025) of 36 rocks showed the HIT data resulted in A x b range of 33.6 to 143.4, averaging 56.1.

For the next Phase of testing by Base Met additional sample was provided in order generate five composite samples to be used for metallurgical testing. There were two composites, each representing Powerline (PL) and Aurex Hill (AH), and one composite for Airstrip (AS). The first Phase results were provided in a December 24, 2024, in a report titled, “Metallurgical Study of the Banyan Gold AurMac Project”.

Gold analyses of the five composite head samples were performed using a screened metallic procedure. In addition, gravity recoverable gold (GRG) was undertaken by performing centrifugal concentration incorporating three stages with regrinding between the stages. The head grades are provided in Table 13-6.

Table 13-6: Base Met - Sample Head Analyses

Comp. ID	Au, g/t	Ag, g/t	Tot. S%	Au-GRG%
PL Comp. 1	0.74	0.3	0.76	49.1
PL Comp. 2	0.55	0.5	0.86	53.1
AH Comp. 1	0.65	1.1	0.74	46.1
AH Comp. 2	0.73	4.2	1.14	45.2
AS Comp. 1	0.81	1.0	1.58	24.0

Source: BaseMet Labs (December 24, 2024)

The analyses show gold grades in the samples ranging from 0.55 to 0.81 g/t Au. There was lower silver in Powerline, and higher associated silver in Aurex Hill and Airstrip composites. The GRG recovery was close to half for the Powerline and Airstrip composites, and less than a quarter for Aurex Hill.

Leaching optimization with 48-hour bottle roll testing was undertaken on each of the samples adjusting to various grinds of P_{80} of 53 to 100 µm, following use of gravity pretreatment. Generally, the results indicated that gravity pretreatment was beneficial to a minor extent for improving final recovery and for reducing leach kinetics. The finer grind also reduced gold tailing losses slightly, by an equivalent to typically less than 2%, which makes finer grinding difficult to economically justify. Using a P_{80} of 100 µm resulted in an average gold leach recovery for Aurex Hill at 84%, Powerline at 93%, and Airstrip at 90%. Follow-up diagnostic leaching was undertaken with the following response for gold.

Table 13-7: Diagnostic Leach % Au Distribution

Comp. ID	Gravity	Direct	Carbonate	Arsenopyrite	Sulphide	Silicate	Total
ID	Recoverable	Cyanidable	Locked	Locked	Locked	Encapsulated	%
PL Comp. 1	26.4	65.5	0.6	6.3	0.1	1.1	100
PL Comp. 2	28.9	61.3	6.5	2.8	BDL	0.5	100
AH Comp. 1	24.9	59.8	1.6	8.5	2.7	2.5	100
AH Comp. 2	21.4	45.6	5.9	24.8	0.1	2.2	100
AS Comp. 1	14.5	76.1	3.9	4.7	BDL	0.80	100

Source: BaseMet Labs (December 24, 2024)

The diagnostic leach suggests that most of the gold can be recovered by gravity and cyanidation with approximately 90% recovered for both the Powerline (PL) and Airstrip (AS) composites. For Aurex Hill the two samples provided 67% and 85% gold recovery (gravity + leach), with most losses attributed to locking within arsenopyrite.

Following this work Base Met continued with an additional test program reported on February 27, 2025, titled “Preconcentration Evaluation and Metallurgical Testing of the AurMac Project”. The study investigated the metallurgical response of six composites, two from each of the three mineral zones. The head analyses are provided in Table 13-8.

Table 13-8: Base Met Head Analyses (2nd study)

Comp. ID	Au, g/t	Ag, g/t	Total S%	As, ppm	%Fe
Airstrip 1	1.16	0.4	0.73	110	1.57
Airstrip 2	2.66	0.4	0.79	66	1.87

Comp. ID	Au, g/t	Ag, g/t	Total S%	As, ppm	%Fe
Aurex Hill 1	1.36	0.3	0.52	3616	1.87
Aurex Hill 2	0.31	0.7	0.53	789	1.78
Powerline 1	2.35	0.8	1.10	2820	2.91
Powerline 2	0.66	0.3	0.85	113	3.6

Source: BaseMet Labs (February 27, 2025)

The analyses show four samples to be high grade, with one mid-grade, and one low grade sample. Arsenic content varied significantly with elevated arsenic content in Aurex Hill and one of the Powerline samples.

The samples were submitted for preconcentration by ore sorting XRT evaluation. The data appeared to support an earlier study by Forte that AurMac material is not XRT amenable to a satisfactory degree for incorporating pre-concentration by this method.

Preliminary cyanide leach testing on gravity tailing was conducted on one sample from each zone for 48 hours. The results showed only minor improvement in dissolution recovery after 24 hours of leaching for Airstrip and Powerline to achieve ~90% gold recovery. Aurex Hill recovery had a final gold recovery of 73%, demonstrating earlier reduced leach extraction for this zone.

Airstrip showed a poor response to floatation, and gold losses were higher in the final float tailing as compared to leach residues. The combined gravity and rougher floatation gold recovery for the two Airstrip samples averaged about 80%. There was a good float response for Aurex Hill and the higher sulphide content sample from Powerline. A single float test on each of Powerline (PL1) and Aurex Hill (AH1) composites provided recovery of >90% to an uncleaned rougher concentrate.

13.4 2025 Laboratory Program

A 2025 metallurgical testing program was undertaken by Blue Coast Research of Parksville BC, under direction and supervision of F. Wright Consulting Inc., and building on the previous historical test results. The Blue Coast work was conducted in two Phases. The first Phase focused on whole rock leaching of gravity tailing, as well as revisiting the floatation response. The details of the first Phase test program, with procedures and results are provided in a laboratory report for Banyan Gold Corp., titled, “AurMac – Metallurgical Testwork Report” that was issued by Blue Coast on September 17, 2025. The second Phase of the 2025 program investigated Aurex Hill in more detail as provided in a report titled “Aurex Hill Variability” issued on October 9, 2025.

13.4.1 Sample Preparation and Characterization

The first Phase of the Blue Coast study was performed with 26 split drill hole (DH) intervals received from the AurMac site in December 2024, and a second Phase using a further 15 DH intervals received in June 2025. Each drill hole interval consisted of several sub-samples of split

HQ drill core sent to represent the three mineral zones for the project. The three zones consisted of Aurex Hill (AH), Airstrip (AS) and Powerline (PL). Phase 2 focused on Aurex Hill due to the reduced gold recovery that was exhibited during Phase 1 testing. The samples were crushed to 6 mesh for blending into the corresponding DH interval composites and split into 2 kg test charges for bench scale evaluation. The corresponding metallurgical sample ID's were assigned with a prefix consisting of the mineral zone, followed by the drill hole number and depth in meters. The interval sample location and depth with the corresponding metallurgical ID are provided in Table 13-9.

Table 13-9: Blue Coast Test Program - Drill Hole Interval Origin and Met Sample ID

Aurex Hill		Airstrip		Powerline	
Drill Hole Identification	Metallurgical	Drill Hole Identification	Metallurgical	Drill Hole Identification	Metallurgical
AX-Year - # - (depth, m)	Sample ID	AX-Year - # - (depth, m)	Sample ID	AX-Year - # - (depth, m)	Sample ID
Phase 1 (lab received December 2024)		**Phase 1 (received December 2024)**		**Phase 1 (received December 2024)**	
AX-20-56 (5-9.5)	AH56 (5-9.5)	AX-24-563 (44.95-52.19)	AS563 (45-52)	AX-24-519 (13.1-16.64)	PL519(13-17)
AX-22-313 (66.9-74.35)	AH313 (67-74)	AX-24-563 (83.09-88.61)	AS563 (83-89)	AX-24-522 (partial see note 1)	PL522 (LG45)
AX-22-327 (21-26)	AH327 (21-26)	AX-24-569 (19.85-24.9)	AS569 (20-25)	AX-24-524 (partial see note 2)	PL524 (MG94)
AX-22-365 (36.58-42.67)	AH365 (37-43)	AX-24-569 (106.29-113.4)	AS569 (106-113)	AX-24-528 (partial see note 3)	PL528 (MG52)
AX-22-374 (17.96-23.05)	AH374 (18-23)	AX-24-586 (13.5-20.5)	AS586 (14-21)	AX-24-535 (62-66.85)	PL535 (62-67)
AX-22-397 (37.38-44.84)	AH397 (38-45)	AX-24-597 (34.77-40.55)	AS597 (35-41)	AX-24-542 (91.52-94.83)	PL542 (92-95)
AX-23-517 (98.7-104.3)	AH517 (99-104)	AX-24-615 (137.6-143.7)	AS615 (138-144)	AX-24-544 (108.47-113.4)	PL544 (109-113)
		AX-24-615 (182-185.5)	AS615 (182-186)	AX-24-549 (57.5-62)	PL549 (58-62)
				AX-24-560 (140-145.18)	PL560 (140-145)
				AX-24-561 (50.75-56.39)	PL561 (51-56)
				AX-24-614 (56.38-63.64)	PL614 (56-64)
Phase 2 (lab received June 2025)					
AX-20-46 (78.1-84)	AX-20-46				
AX-21-121 (46.6-53.4)	AX-21-121				
AX-21-126 (22-30)	AX-21-126				
AX-21-131 (24.8-31.1)	AX-21-131				
AX-21-83 (70-76)	AX-21-83				
AX-21-96 (22.9-29)	AX-21-96				

Aurex Hill		Airstrip		Powerline	
Drill Hole Identification	Metallurgical	Drill Hole Identification	Metallurgical	Drill Hole Identification	Metallurgical
AX-Year - # - (depth, m)	Sample ID	AX-Year - # - (depth, m)	Sample ID	AX-Year - # - (depth, m)	Sample ID
AX-22-318 (77.2-81.7)	AX-22-318				
AX-22-319 (42.8-45.7)	AX-22-319				
AX-22-327 (30-34)	AX-22-327				
AX-22-344 (22.4-27.4)	AX-22-344				
AX-22-364 (28.3-31.6)	AX-22-364				
AX-22-376 (19.8-24.4)	AX-22-376				
AX-22-379 (10.7-14.8)	AX-22-379				
AX-23-474 (32.8-37.8)	AX-23-474				
AX-23-507 (41.6-45.3)	AX-23-507				

Notes:

1. Includes AX-24-522 (42.74 to 42.96) + (43.3 to 44.2) + (44.6 to 46.63)
2. Includes AX-24-524 (90.06 to 92.2) + (93.5 to 98.28)
3. Includes AX-24-528 (47.42 to 48.83) + (51.82 to 54.23)

Each drill hole depth interval was composited in its entirety (~5 to 10 m) except where noted for Powerline where some intervals missing.

Source: F. Wright Consulting Inc. (February 2025)

The chemical analyses of the composites consisted of precious metals fire assay, sulphur speciation, carbon speciation, and multi-element ICP analyses. A summary for the principal elements of interest for each of the original 26 composites received in December 2024 (Phase 1) are provided in Table 13-10.

Table 13-10: Blue Coast Phase 1 - Head Analyses DH Interval Composites

Met Comp. ID	Au g/t	Ag g/t	% S (total)	% S--	% C (total)	% C (org)	As, ppm
AH56 (5-9.5)	0.40	0.51	0.30	0.29	1.47	0.03	3446
AH313 (67-74)	0.93	0.96	1.03	0.74	1.05	0.03	3499
AH327 (21-26)	0.69	0.88	0.75	0.64	2.44	0.03	6699
AH365 (37-43)	0.68	1.43	2.10	2.06	1.06	<0.03	3434
AH374 (18-23)	0.22	0.55	1.18	0.47	1.18	<0.03	5688
AH397 (38-45)	0.36	1.01	0.56	0.51	0.27	<0.03	3311
AH517 (99-104)	0.45	0.52	0.28	0.14	1.62	<0.03	985
AS563 (45-52)	0.27	<0.2	0.68	0.12	0.17	0.03	308
AS563 (83-89)	0.35	0.88	1.35	0.36	0.79	0.10	72
AS569 (20-25)	1.21	0.32	0.17	0.16	0.12	<0.03	321
AS569 (106-113)	0.55	0.49	1.27	0.27	1.01	0.09	46
AS586 (14-21)	0.76	2.33	0.65	0.51	0.27	0.07	127
AS597 (35-41)	2.32	1.02	2.30	1.61	1.76	0.11	265
AS615 (138-144)	0.41	0.53	1.18	0.57	1.94	0.18	385
AS615 (182-186)	1.64	0.75	2.72	0.93	0.41	0.16	642
PL519(13-17)	0.64	0.31	0.81	0.34	0.57	0.07	2709
PL522 (LG45)	0.45	0.26	0.38	0.18	0.83	0.03	123
PL524 (MG94)	0.64	0.42	0.82	0.30	0.83	0.03	102
PL528 (MG52)	0.68	0.39	0.97	0.23	0.66	<0.03	113
PL535 (62-67)	1.51	0.68	0.68	0.44	2.44	<0.03	1135
PL544 (109-113)	0.07	0.53	0.83	0.17	0.47	0.04	161
PL560 (140-145)	0.47	0.43	0.56	0.12	1.57	<0.03	159
PL561 (51-56)	0.52	0.52	0.87	0.18	0.38	<0.03	191
PL614 (56-64)	0.74	0.36	0.65	0.26	1.19	<0.03	73

Source: Blue Coast Research (February 2025)

The head analyses shows that the gold grade ranges between 0.07 to 2.32 g/t, with an unweighted average grade of 0.71 g.t Au. Silver grades are similar at mostly below 2 g/t, with an unweighted average grade of 0.70 g/t Ag. Total sulphur ranges from 0.3 to 2.3%, mostly as sulphides. Higher arsenic is evident in Aurex Hill samples, with higher organic carbon content present at Airstrip.

Two of the interval composites from each zone were selected for Bond Ball Mill Work Index (BWi), using a closing sieve size of 106 µm. Each of the selected samples also had an XRD mineral identification analyses. A summary of the results is presented in Table 13-11.

Table 13-11: Bond Ball Mill Work Index verse Major Minerals

DH Interval	Mineral	BWi	XRD Major Minerals (Wt. %)					
Comp. ID	Zone	kWh/t	Quartz	Biotite	Calcite	Clinochl.	Illite/Mus.	Pagioclase
AH397 (38-45)	Aurex Hill	15.1	35.1	2.7	<DL	5.2	39.1	8.7
AH517 (99-104)	Aurex Hill	17.5	38.5	9.6	13.3	6.8	11.1	13.6
AS586 (14-21)	Airstrip	15.0	83.3	1.5	0.4	1.6	7.1	5.8
AS569 (20-25)	Airstrip	12.5	53.8	<DL	1.2	4.5	21.6	3.3
PL560 (140-145)	Powerline	14.8	43.8	1.9	12.1	2.9	18.0	15.3
PL561 (51-56)	Powerline	15.9	21.5	9.1	2.4	8.2	7.9	28.1

Source: Blue Coast Research (June 2025)

The ball mill work index varied between 12.5 to 17.5 kWh per tonne, indicating a moderately hard rock. The major mineral was typically quartz, although there was no obvious indication of a relationship between BWi and the rock type.

To conduct optimization testing, a master composite was created for each of the three mineral zones targeting a projected average mill head grade. Compositing was based on head assays from individual drill core intervals shown previously above, with the generated master composites blend recipe used as shown in Table 13-12, and corresponding head assays provided in Table 13-13.

Table 13-12: Master Composite Makeup

AH- MC1	Weight	AS-MC1	Weight	PL- MC1	Weight
Sub-samples	Used (Kg)	Sub-samples	Used (Kg)	Sub-samples	Used (Kg)
AH56 (5-9.5)	1.5	AS563 (45-52)	5.0	PL519(13-17)	3.0
AH313 (67-74)	7.5	AS563 (83-89)	4.5	PL522 (LG45)	1.0
AH327 (21-26)	3.5	AS569 (20-25)	2.5	PL524 (MG94)	5.5
AH365 (37-43)	7.5	AS569 (106-113)	4.0	PL528 (MG52)	3.0
AH374 (18-23)	2.5	AS586 (14-21)	3.5	PL535 (62-67)	4.0
AH397 (38-45)	3.0	AS597 (35-41)	2.0	PL544 (109-113)	1.5
AH517 (99-104)	3.5	AS615 (138-144)	5.0	PL560 (140-145)	4.0

AH- MC1	Weight	AS-MC1	Weight	PL- MC1	Weight
Sub-samples	Used (Kg)	Sub-samples	Used (Kg)	Sub-samples	Used (Kg)
		AS615 (182-186)	2.5	PL561 (51-56)	3.5
				PL614 (56-64)	3.5

Source: F. Wright Consulting Inc. (February 2025)

Table 13-13: Head Analyses of Master Composites

Met Comp. ID	Au g/t	Ag g/t	% S (total)	% S--	% C (total)	% C (org)	As, ppm
AH-MC1	0.57	0.55	1.18	1.04	1.23	<0.03	4011
AS-MC1	0.64	0.66	1.13	0.57	0.84	0.05	341
PL-MC1	0.84	0.46	0.79	0.28	1.13	<0.03	720

Source: Blue Coast Research (February 2025)

13.4.2 Optimization Testing

Initial optimization testwork consisted of whole rock leaching, as well as some preliminary floatation testing on each of the master composites. This testing was preceded with gravity pre-treatment using a single stage Knelson laboratory centrifugal concentrator. The Knelson concentrate was cleaned by panning. The panned tailing and Knelson tailing were then combined and subjected to downstream testing. Silver was followed with most of the testwork, although overall recoveries were typically lower than gold. Due to the low silver head grades and contained metal value the testing parameters were solely adjusted based on the gold processing response.

Rougher kinetic floatation used five stages of five minutes each, and all tests were observed to be barren of sulphides in the froth at the end of each test. Potassium amyl xanthate (PAX) collector and Methyl Isobutyl Carbinol (MIBC) as frother were the reagents employed. Nine initial kinetic floatation studies were performed using three grinds for each master composite. These consisted of a finer, mid, and coarser grind, respectively targeting a P_{80} of 75, 106 and 125 µm. The results showed that all three materials were relatively grind insensitive, with less than 4% difference in gold recovery over the particle size distribution (PSD) range tested. Aurex Hill showed the highest bulk float gold recovery of about 93%, and final float tailing of 0.04 g/t Au, based on the mid grind data. Correspondingly, Airstrip had a 78% recovery with 0.17 g/t Au in final tailing, and Powerline had an 84% gold recovery, with a tailing grade of 0.12 g/t Au.

Apart from Aurex Hill, the remaining two zones showed a lower float recovery and higher tailing loss as compared to whole rock leaching. Upgrading by cleaning to a final concentrate yielded grades of less than 35 g/t Au for all three master composites. This low concentrate grade was expected based on the Au:S ratio in the feed. Consequently, subsequent testwork focused on whole rock cyanide leaching.

The optimization parameters initially investigated for cyanidation adjusted the primary grind and leach retention time. As with floatation testing the whole rock leaching used three different grinds on each of the three master composites. Baseline conditions were 40 wt.% solids and maintaining pH ~10.5 for 72 hours, taking interim samples to establish a dissolution curve. There was no pre-aeration or air sparging employed as dissolved oxygen remained above 7 mg/L throughout testing. Cyanide concentration was not optimized during this first round of tests and initially dosed at 2 g/L NaCN while maintaining above 1 g/L. A summary of the results is presented in Table 13-14.

Table 13-14: Primary Grind verses Whole Rock Kinetic Leaching

Test	Met	Lab Mill	Grind	Gold % Recovery				Residue
#	Sample ID	Grind Time	k80 µm	Gravity	24h leach	72h leach	Total	Au, g/t
C1	AH-MC1	26'-15"	78	17.1	47.6	54.0	**61.9**	0.27
C2	AH-MC1	18-35"	99	8.0	47.6	51.4	**55.3**	0.31
C3	AH-MC1	14'-36"	129	14.9	49.3	51.1	**58.4**	0.29
C4	AS-MC1	27-23"	75	18.2	90.8	94.3	**95.3**	0.027
C5	AS-MC1	19'-12"	99	16.7	89.6	94.0	**95.0**	0.029
C6	AS-MC1	14-58"	138	15.4	94.4	93.5	**94.5**	0.034
C7	PL-MC1	25'-51"	82	32.3	82.1	88.8	**92.4**	0.053
C8	PL-MC1	22'-9"	94	34.2	78.9	84.6	**89.8**	0.069
C9	PL-MC1	18'-25"	113	43.8	79.9	82.3	**90.0**	0.086

Source: Blue Coast Research (February 2025)

The results show good gold recovery for the Airstrip and Powerline composites, typically in the low to mid 90% range. Aurex Hill testing resulted in a poor recovery between 55% to 62%, with only modest improvements as exhibited by residue (tailing) losses with finer grinding. The remaining two composites are relatively grind insensitive over the PSD range tested, with only a minor reduction in residue losses by grinding to less than 100 µm.

Kinetic leach curves for gold dissolution of the gravity tailing were generated for each test. The gold recovery verses the grind time is provided in Figure 13-1.

Figure 13-1: Primary Grind verses % Gold Recovery with Time

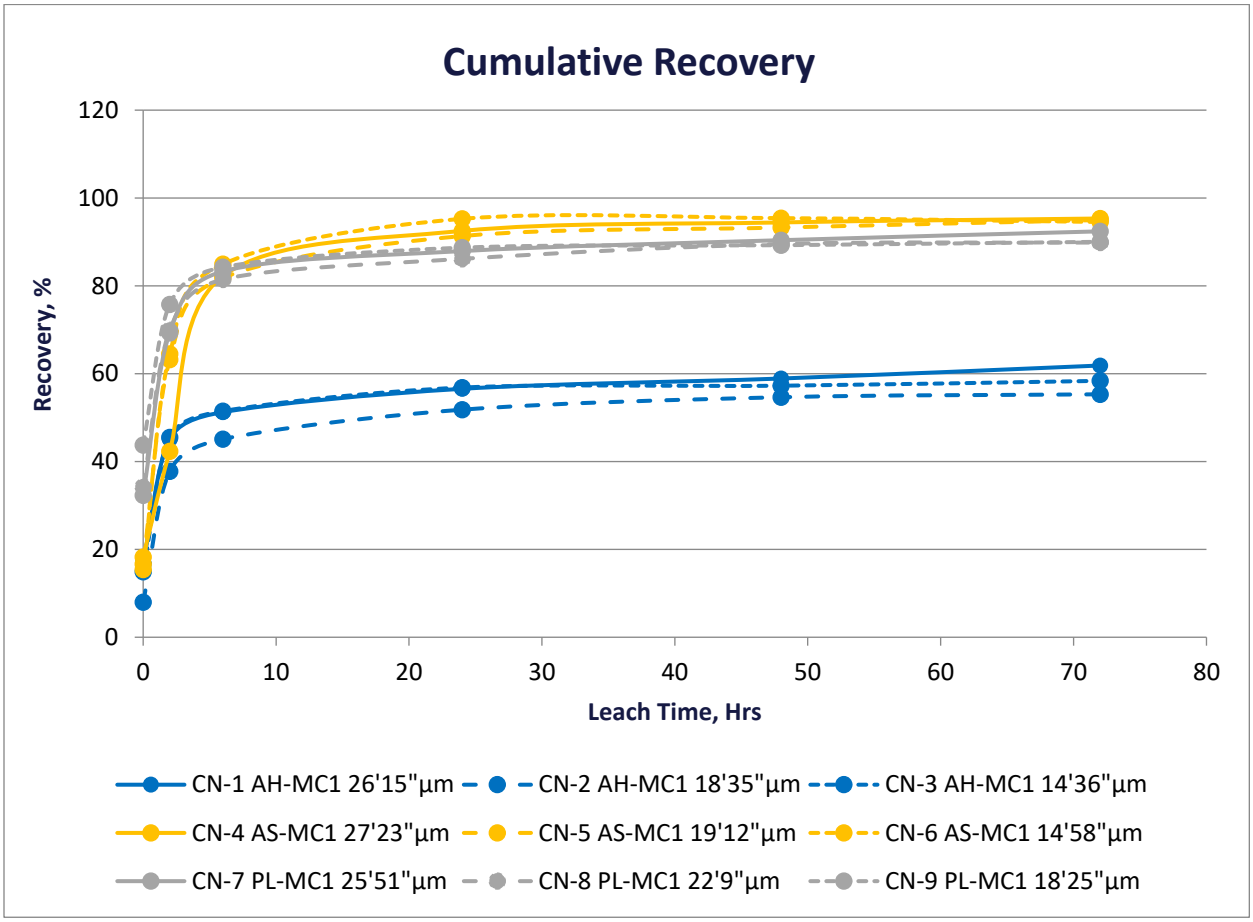

Source: Blue Coast Research (July 2025)

As shown by the data the majority of gold dissolution occurs within 24 hours, with a flattening of the dissolution curve at approximately 36 hours.

Further optimization studies looked at cyanide concentration, use of pre-aeration, and addition of activated carbon. From this work and associated preliminary engineering trade-off evaluations, the baseline conditions for variability testwork were established.

13.4.3 Variability Leach Data

The procedure for standard variability testing consisted of bottle roll leaching following gravity pretreatment. Each 2 kg bottle roll test targeted a P_{80} ~106 µm at ~40 wt% solids. Gravity tailings were pre-aerated for 2 hours followed by 30 hours of leaching while maintaining air sparging and adjusting to pH ~10.5 with lime and starting with 1.0 g/L NaCN maintaining above 0.5 g/L NaCN.

13.4.3.1 Aurex Hill

For Aurex Hill there were two phases of testwork conducted. The 7 samples that were originally sent to Blue Coast Research in December 2024 were subsequently followed for the second phase of testing by sending an additional 15 samples in June 2025. The second phase of testing was performed to provide additional data due to the high variability response shown during the Phase 1 study of Aurex Hill. The Phase 2 samples ranged in grade from 0.14 to 1.08 g/t Au, 0.40 to 1.39 %S, and 0.09 to 0.41 % As. A summary of the leaching results for both sets of samples received from Aurex Hill is presented in Table 13-15.

Table 13-15: Aurex Hill Whole Rock Leach of Gravity Tailing

Test #	Metallurgical	Reagents (kg/t)		Head Grades				Ag % Rec.	Gold % Recovery				Residue (Tail) grade	
	Sample ID	NaCN	CaO	Au, g/t *	Ag, g/t*	%S	% As	Total	Gravity	24h Leach	Final Leach	Total	Ag, g/t	Au, g/t
Phase 1														
C34	AH313 (67-74)	0.36	0.81	0.95	1.62	1.03	0.34	28.8	15.3	67.7	67.8	**72.7**	2.1	0.26
C36	AH517 (99-104)	1.07	0.77	0.43	0.38	0.28	0.09	20.4	19.7	86.4	84.8	**87.8**	0.25	0.05
C35	AH365 (37-43)	0.44	0.81	0.64	1.42	2.10	0.33	25.8	7.4	10.9	10.8	**17.4**	1.1	0.53
C44	AH56 (5-9.5)	0.47	1.12	0.42	0.43	0.29	0.35	39.3	10.0	56.3	55.7	**60.1**	0.26	0.17
C45	AH374 (18-23)	0.47	0.60	0.39	0.42	1.18	0.57	20.9	14.3	56.9	57.9	**64.0**	0.33	0.14
C46	AH397 (38-45)	0.54	0.89	0.36	0.87	0.56	0.33	31.4	12.8	55.6	55.9	**61.6**	0.60	0.14
C54	AH327 (21-26)	0.50	0.91	1.02	0.83	0.75	0.64	36.1	24.8	50.3	49.7	**62.1**	0.53	0.39
Phase 2														
C1-R	AX-22-318 (77.2-81.7)	0.26	0.63	0.24	0.70	0.65	0.26	57.5	5.9	44.4	45.9	**45.1**	0.07	0.12
C2-R	AX-20-46 (78.1-84)	0.19	0.55	0.39	0.67	0.53	0.11	49.6	20.3	78.9	84.0	**83.9**	0.13	0.07
C3	AX-22-379 (10.7-14.8)	0.19	0.76	0.17	0.45	0.60	0.35	38.3	8.5	42.5	42.6	**47.4**	0.14	0.10
C4	AX-22-327 (30-34)	0.19	0.61	0.45	0.58	0.40	0.41	40.5	11.6	48.7	50.5	**56.3**	0.23	0.18
C5	AX-21-121 (46.6-53.4)	0.54	0.83	0.45	0.65	1.30	0.34	48.5	8.2	49.4	49.5	**53.7**	0.27	0.23
C6	AX-23-507 (41.6-45.3)	0.33	0.67	0.55	1.11	1.00	0.22	20.2	28.5	79.3	79.5	**85.3**	0.83	0.07
C7	AX-21-83 (70-76)	0.41	0.91	0.76	1.17	1.39	0.09	70.1	9.0	80.4	81.3	**83.0**	0.28	0.13
C8	AX-21-126 (22-30)	0.50	0.83	1.08	0.84	1.01	0.11	48.3	25.8	75.9	76.3	**82.4**	0.23	0.16
C9	AX-22-364 (28.3-31.6)	0.40	0.82	0.60	1.84	1.73	0.37	34.5	2.9	5.4	5.9	**8.6**	0.90	0.59
C10	AX-22-344 (22.4-27.4)	0.37	0.79	0.67	0.93	0.48	0.17	78.2	28.1	79.3	80.4	**85.9**	0.17	0.06
C11	AX-21-96 (22.9-29)	0.50	0.85	0.90	0.62	1.29	0.12	37.9	12.4	79.1	80.2	**82.7**	0.25	0.16
C12	AX-22-319 (42.8-45.7)	0.43	0.86	0.50	0.68	0.89	0.30	47.8	26.9	75.9	76.5	**82.9**	0.18	0.08
C13	AX-22-376 (19.8-24.4)	0.19	0.60	0.14	0.48	0.44	0.14	32.8	30.4	60.1	62.6	**74.0**	0.12	0.05

Test #	Metallurgical	Reagents (kg/t)		Head Grades				Ag % Rec.	Gold % Recovery				Residue (Tail) grade	
	Sample ID	NaCN	CaO	Au, g/t *	Ag, g/t*	%S	% As	Total	Gravity	24h Leach	Final Leach	Total	Ag, g/t	Au, g/t
C14	AX-21-131 (24.8-31.1)	0.45	1.07	0.77	0.74	0.93	0.21	62.4	9.9	79.3	79.8	**81.8**	0.26	0.16
C15	AX-23-474 (32.8-37.8)	0.25	0.70	0.51	0.67	0.61	0.23	41.9	28.6	53.5	54.7	**67.7**	0.24	0.19

Notes:

*Phase 1 Au and Ag head grades shown based on calculated head, all remaining analyses are assayed heads.

Source: Blue Coast Research (February 2025)

As with the Aurex Hill master composite the drill hole interval composites summarized in the previous table showed a relatively poor precious metal extraction, having a wide range of gold recovery, averaging about 66% on an average head grade of 0.56 g/t Au. Average silver recovery for Aurex Hill was 41% on head grades averaging 0.82 g/t Ag.

Test #C35 resulted in only 17% gold recovery. This was subsequently confirmed by an additional leach test on the same sample that included incorporating a higher cyanide dosage, with no resulting improvement. The arsenic content for this sample was similar to the other Aurex Hill variability samples, but gravity recovery was noticeably lower, and the sulphur content was significantly higher. Test C36 resulted in a higher gold recovery, with an 88% recovery, potentially due to the lower arsenic and sulphur content of this sample.

The second phase of Aurex Hill testing showed a similar highly variable response to gold recovery ranging from 8.6% to 85.9%. Test #C4 gave the lowest gold recovery of 8.6% and was re-tested with more aggressive conditions consisting of finer grinding (100% <20 µm), longer leach retention time (48 hours), and a higher cyanide dose 3-5 g/L. Additional testing was also performed on samples showing lower recovery with the addition of 500 g/t lead nitrate. Using the more aggressive test conditions resulted in some minor benefits for decreasing tailing losses, although this was unfortunately masked by higher gravity recovery in some of these tests. While more testwork is recommended, incorporating these more aggressive laboratory leach conditions to operating practice is unlikely to be economically justified.

Under standard variability conditions the 22 samples from both phases of work on the Aurex Hill had gold recovery plotted verses head grade, as provided Figure 13-2.

Figure 13-2: Aurex Hill Gold Recovery vs Head Grade

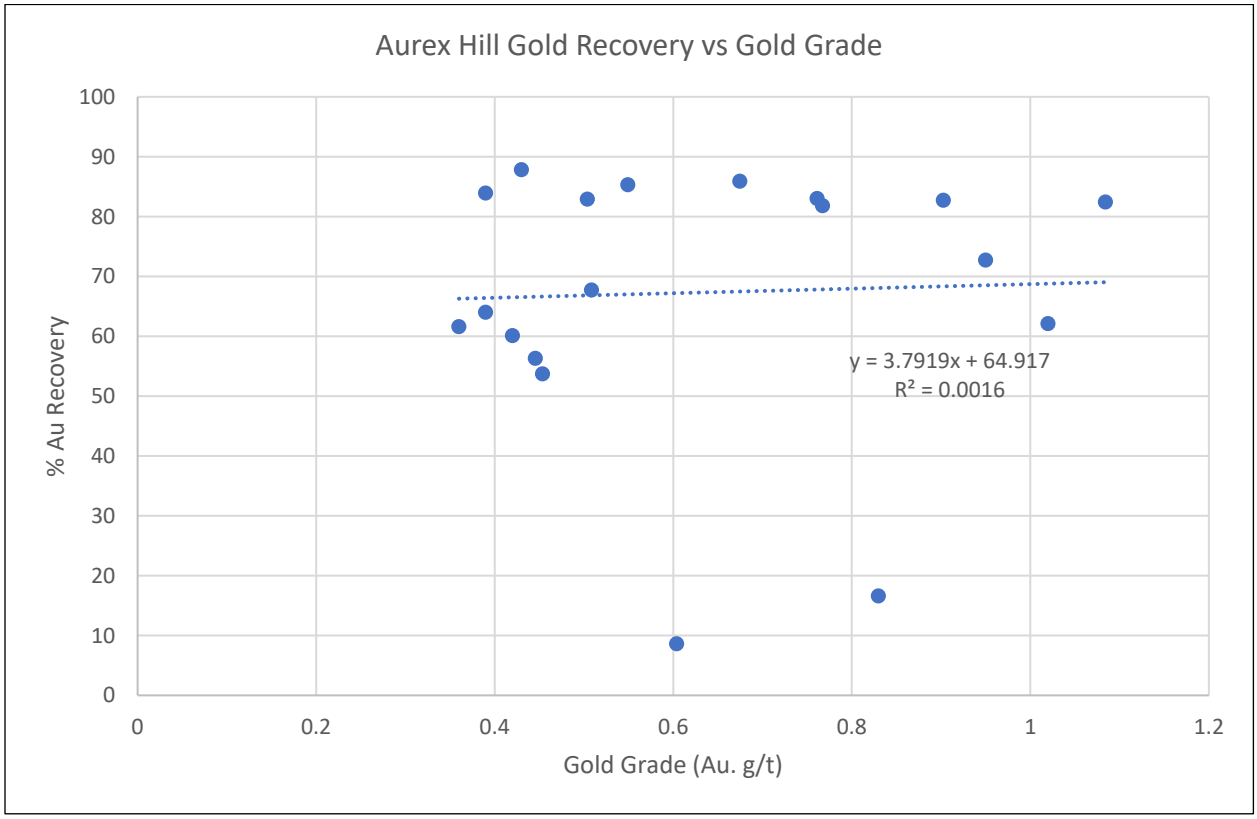

Source: F. Wright Consulting Inc. (November 2025)

There was no significant correlation between gold recovery and the grade of the feed. Other parameters including sulphur, or extent of oxidation did not show an obvious relationship to gold recovery. There was also a poor direct correlation between arsenic content and gold recovery, although this improved when compared to the gold to arsenic ratio in the feed. This plot is shown in Figure 13-3.

Figure 13-3: Aurex Hill Gold Recovery verses Gold to Arsenic Ratio

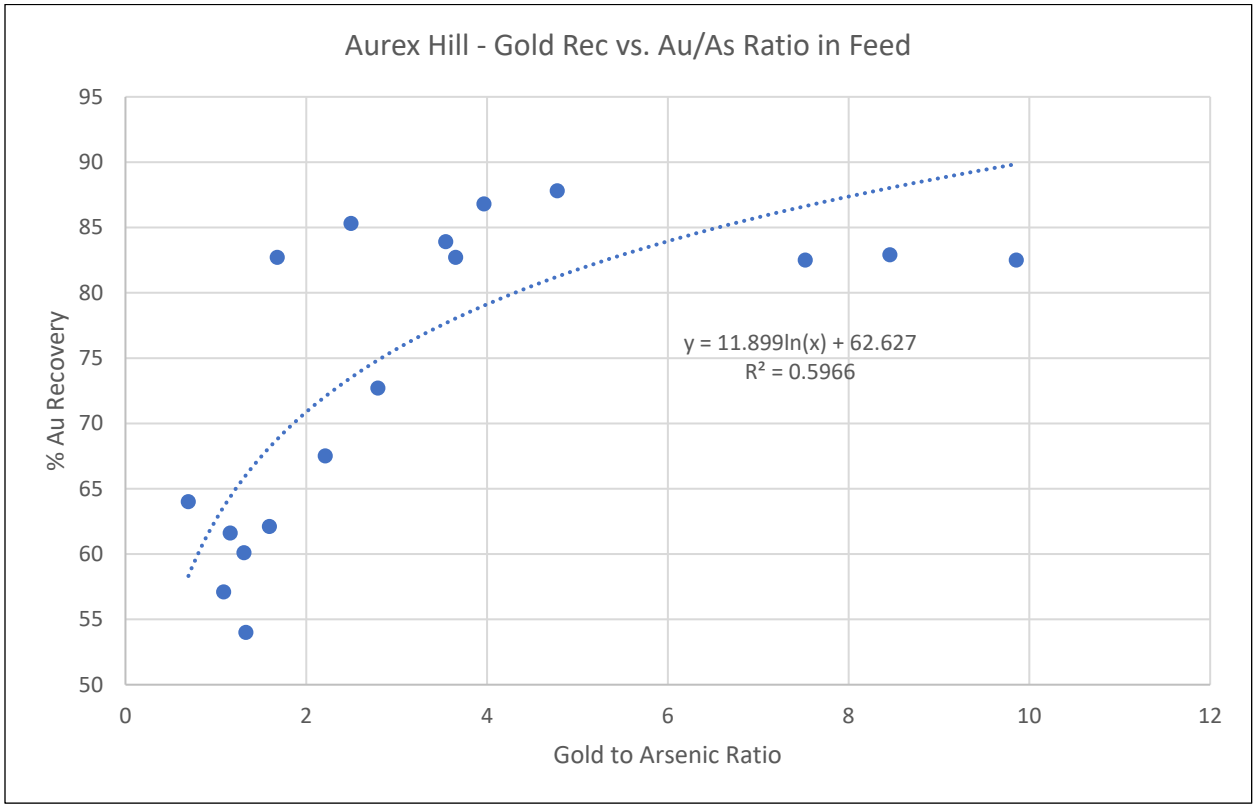

Source: F. Wright Consulting Inc. (November 2025)

Aurex Hill contains elevated arsenic as compared to the other two mineral zones, which likely contributes to the reduced gold recovery. While there is not a strong linear correlation between higher arsenic content to lower gold recovery, an improved correlation develops when comparing gold recovery to the gold to arsenic ratio in the feed. The effect of gold dissolution recovery verses arsenic content, as well as other impact from other sulphide minerals can be better confirmed with further testwork, as well as mineralogical evaluation.

13.4.3.2 Airstrip

The Airstrip variability testwork consisted of 8 samples. It was found during optimization testing that the addition of activated carbon modestly decreased leach residue gold losses for one Airstrip sample that contained elevated natural organic carbon. Consequently, carbon in leach (CIL) procedures were incorporated for most of the Airstrip variability testwork. A summary of the leaching response is presented in Table 13-16.

Table 13-16: Airstrip CIL Leaching of Gravity Tailing

Test	Met	Reagents (kg/t)		Head Grades (Au & Ag = calc hd)						Ag % Rec.	Gold % Recovery			Residue Grade	
#	Sample ID	NaCN	CaO	Au, g/t	Ag, g/t	%S	%S--	As, ppm	%Corg	Total	Gravity	Final Leach	Total	Ag, g/t	Au, g/t
C21	AS569 (20-25)	0.35	0.40	0.50	0.24	0.17	0.16	46	<0.03	58.8	48.2	82.5	**90.9**	0.10	0.045
CIL24	AS615 (138-144)	0.80	0.63	0.37	0.60	1.18	0.57	385	0.18	36.3	44.5	86.4	**92.4**	0.38	0.045
CIL37	AS563 (83-89)	0.50	0.67	0.38	1.21	1.35	0.36	72	0.10	41.9	6.8	79.3	**80.7**	0.51	0.07
CIL38	AS569(106-113)	0.46	0.67	0.40	0.60	1.27	0.27	46	0.09	32.6	4.6	66.2	**67.8**	0.24	0.13
CIL39	AS 615 (182-186)	0.65	0.76	1.55	0.92	2.72	0.93	642	0.16	43.8	11.9	85.7	**87.4**	0.57	0.20
CIL47	AS563 (45-52)	0.54	0.65	0.26	0.28	0.68	0.12	308	0.03	77.1	44.6	74.6	**85.9**	0.20	0.05
CIL48	AS586 (14-21)	0.92	1.37	0.77	2.53	0.65	0.51	127	0.07	77.1	24.4	86.5	**89.8**	0.58	0.09
CIL 56	AS597 (35-41)	1.64	1.36	2.59	1.06	2.30	1.61	265	0.11	77.3	22.0	85.5	**88.7**	0.24	0.28

Source: Blue Coast Research (February 2025)

The average gold recovery for Airstrip was 86% for averaged head grade of 0.85 g/t Au. The results show that gold losses to the final leach residue were variable between the various samples, averaging 0.11 g/t Au. By removing two lower grade outlier samples gold recovery increases to 90% for Airstrip (see Figure 13-4), indicating further variability testing is required for this zone to get a more reliable recovery estimate.

Figure 13-4: Airstrip Gold Recovery vs Head Grade

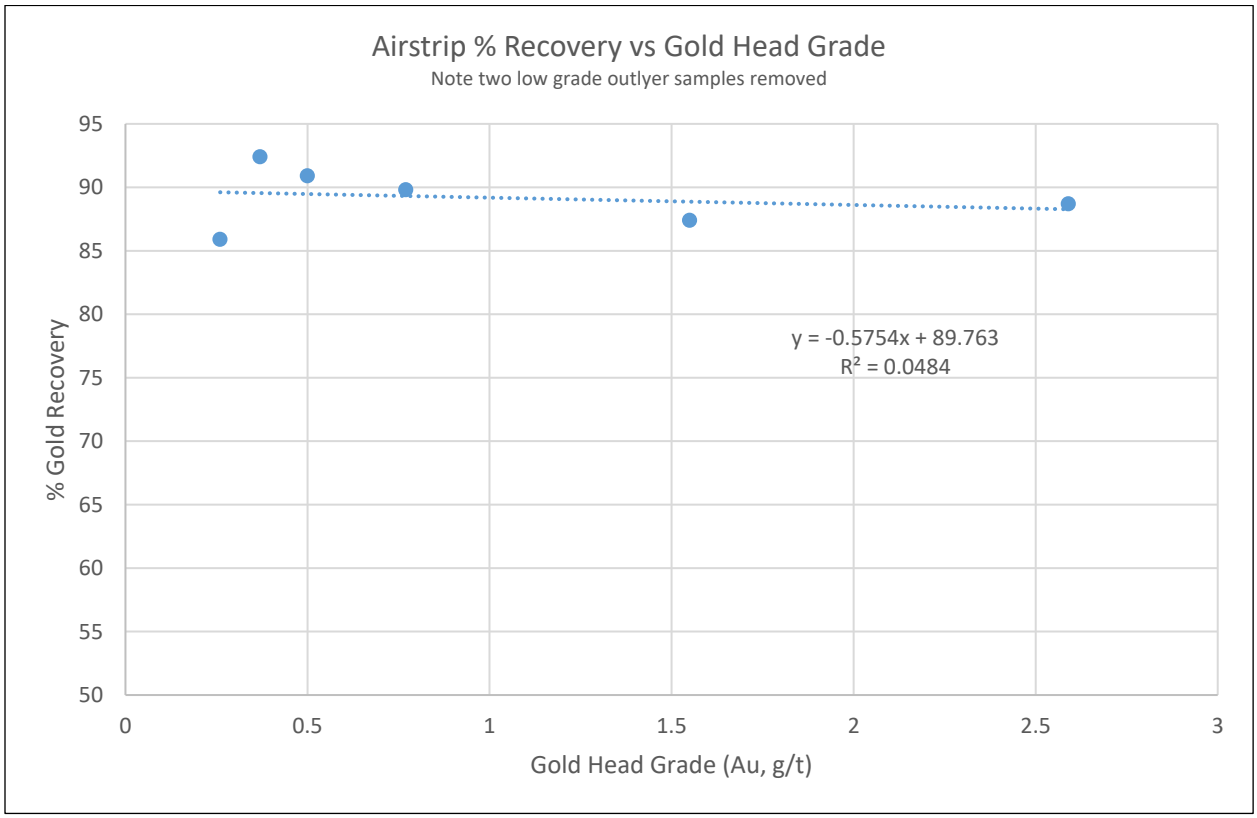

Source: F. Wright Consulting Inc. (November 2025)

Test CIL #56 which had the highest feed grade, showed the largest residue losses at 0.28 g/t Au, as well as having a higher than typical cyanide consumption. The leach test was repeated with similar results, although a higher cyanide addition appeared to benefit the response slightly, indicating a cyanicide mineral may be present. Increased feed grade typically translated into higher tailing losses, so that higher feed grade did not always result in higher recovery. Improved gold recovery appeared more oriented towards having a greater portion of the gold reporting to the gravity product.

Higher grade gold samples that also had higher silver content could show lower gold recovery. The higher silver content could indicate the presence of electrum that may be more difficult to leach. Silver recovery was variable, averaging 56% recovery on the 8 samples tested having an

average head grade of 0.93 g/t Ag. The ICP data for test CIL #56 indicated probable differences in mineralogy showing elevated manganese and tungsten content as compared to other samples. Generally, samples with lower arsenic, and sulphur content showed a slightly improved recovery, although definitive trends were not strongly correlated.

There is a modest potential for preg robbing at Airstrip due to the presence of natural carbon in some samples containing elevated organic carbon. Further evaluation, including a mineralogical investigation, is recommended to better define the Airstrip gold recovery response verses grade and feed characteristics.

13.4.3.3 Powerline

The Powerline mineral zone was represented by 11 variability drill hole composite samples. Four of the tests (as shown in the following table) used an extended 48-hour leach time verses the 30 hour baseline. Two of these tests appeared to benefit from the longer retention time. A summary of the response is provided in Table 13-17.

Table 13-17: Powerline Whole Rock Leach of Gravity Tailing

Test	Met	Reagents (kg/t)		Head Grades (Au & Ag = calc hd)					Ag % Rec.	Gold % Recovery				Residue (Tail) grade	
#	Sample ID	NaCN	CaO	Au, g/t	Ag, g/t	%S	%S--	As, ppm	Total	Gravity	24h Leach	Final Leach	Total	Ag, g/t	Au, g/t
C22 - 48 h	PL522 (LG45)	0.56	0.23	0.23	0.31	0.38	0.18	123	31.7	44.1	73.7	78.7	**88.1**	0.21	0.03
C23 - 48 h	PL 535 (62-67)	0.86	1.52	1.52	0.82	0.68	0.44	1135	31.9	38.4	73.8	76.0	**85.2**	0.56	0.23
C40	PL519 (13-17)	0.37	0.65	0.79	0.42	0.81	0.34	2709	63.9	57.2	91.8	92.9	**97.0**	0.15	0.024
C41	PL528 (MG52)	0.46	0.71	0.70	0.70	0.97	0.23	113	23.0	34.1	83.8	83.4	**89.1**	0.54	0.077
C42	PL560 (140-145)	0.45	0.53	0.65	0.42	0.56	0.12	159	62.1	49.9	87.3	88.3	**94.1**	0.16	0.038
C43	PL614 (56-64)	0.48	0.64	0.77	0.34	0.65	0.26	73	50.3	14.5	90.4	89.8	**91.3**	0.17	0.067
C51	PL544 (109-113)	0.63	0.63	0.14	0.47	0.83	0.17	161	28.4	48.9	73.5	82.0	**90.7**	0.34	0.013
C53	PL542 (92-95)	0.58	0.62	0.57	1.44	0.52	0.12	159	43.9	50.5	85.4	84.4	**92.3**	0.81	0.044
C55	PL549 (58-62)	0.38	0.59	2.55	1.01	0.35	0.19	102	78.2	70.9	86.3	87.6	**96.4**	0.22	0.092
C57 - 48 h	PL524 (MG94)	1.14	0.88	0.72	0.51	0.82	0.30	1135	21.3	11.9	80.6	84.7	**86.5**	0.4	0.097
C58 - 48 h	PL561 (51-56)	1.00	0.62	0.54	0.56	0.87	0.18	191	18.8	19.1	86.4	88.7	**90.8**	0.4	0.050

Source: Blue Coast Research (February 2025)

The analytical data provides an average unweighted feed grade of 0.83 g/t Au. The leaching of the gravity tailing resulted in 91% gold recovery, with 0.07 g/t Au remaining in the leach residue. The results for the Powerline variability samples showed gold recovery did not appear to correlate well directly to a head grade as exhibited in Figure 13-5.

Figure 13-5: Powerline Gold Recovery vs Head Grade

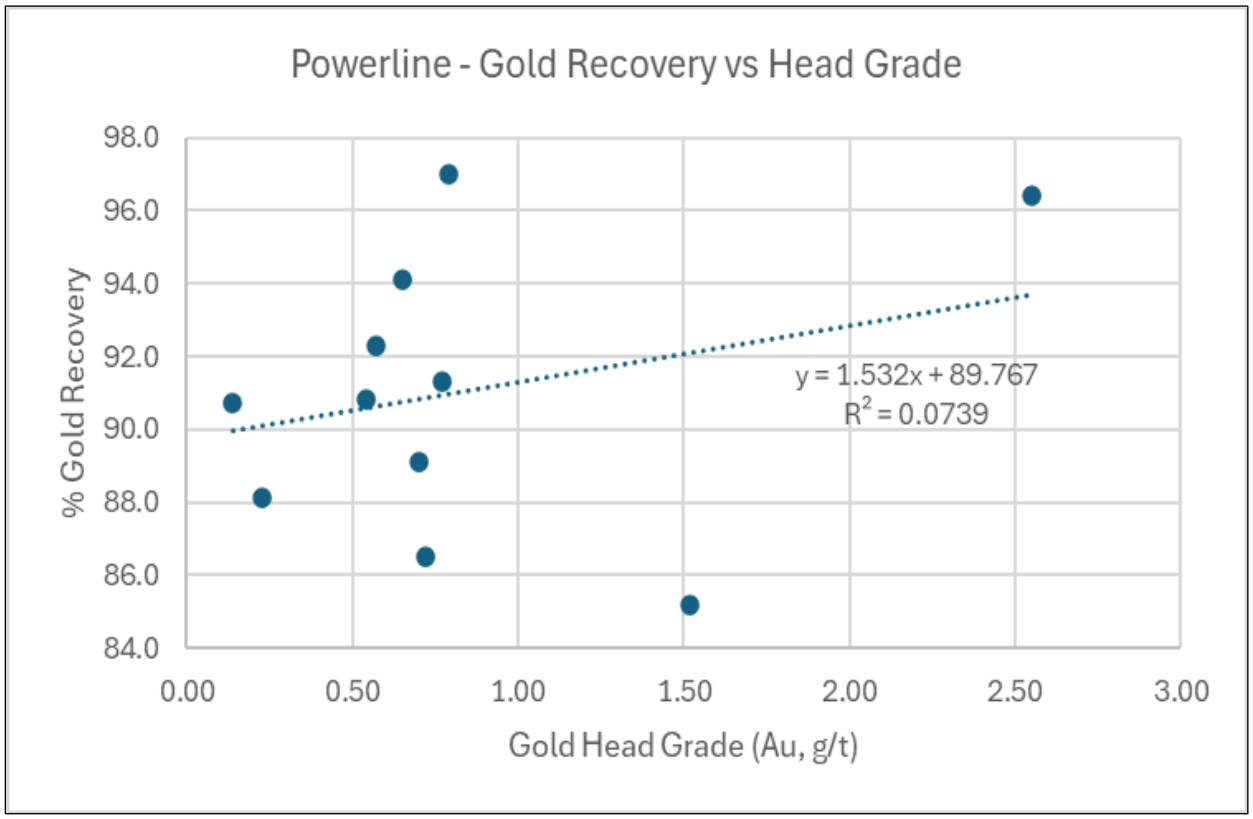

Source: F. Wright Consulting Inc. (November 2025)

A higher gravity recovery is typically exhibited at Powerline than the other two mineral zones, although this can be variable. Those Powerline samples with elevated gravity recovery tended to exhibit an increased overall gold recovery as shown in Figure 13-6.

Figure 13-6: Powerline Total Gold Recovery vs Gravity Gold Recovery

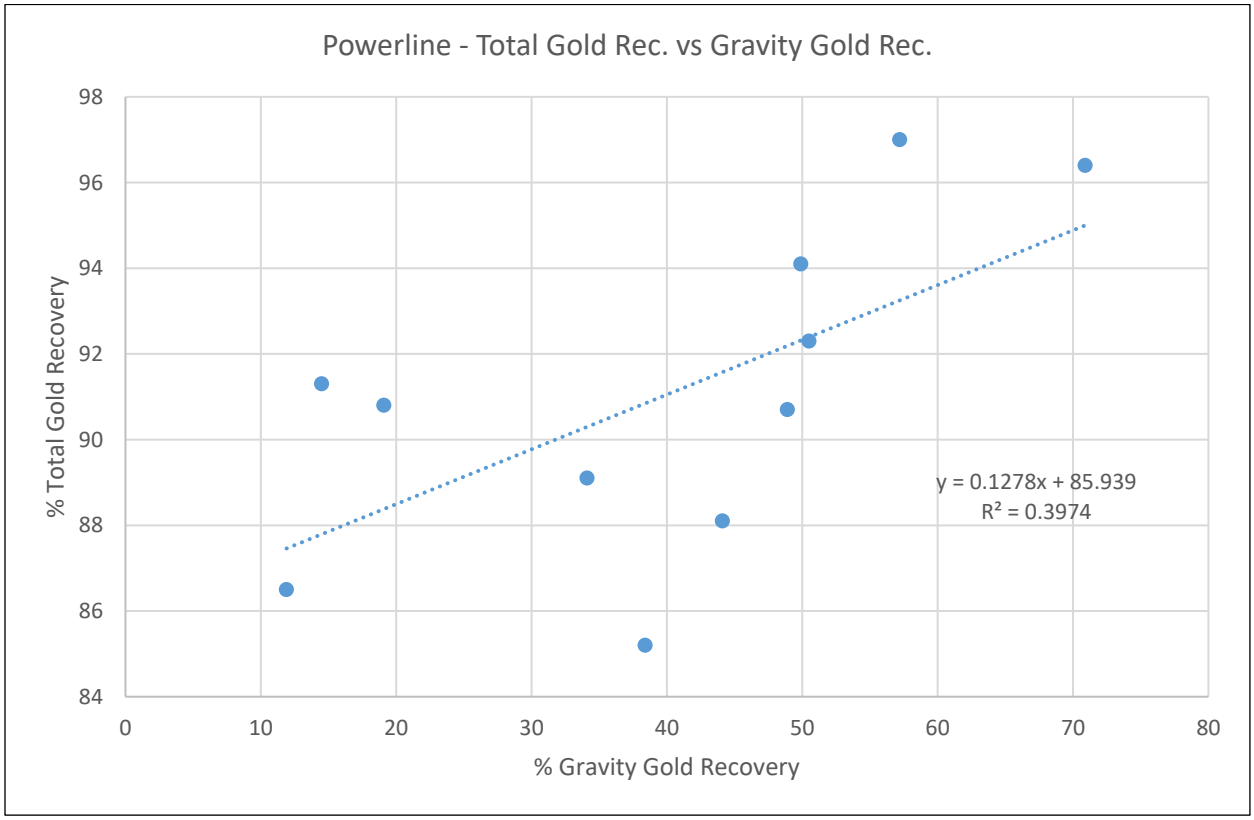

Source: F. Wright Consulting Inc. (November 2025)

When comparing total recovery to gravity recovery, the coefficient of determination (R2) remains poor, although it is improved as compared to just measuring verses the gold head grade. This set of data indicates that if gravity gold pretreatment using the laboratory procedures is greater than 50% recovery, then overall gold recovery trends over 92%. The total gold recovery drops to the mid eighty to low ninety percent range for samples exhibiting lower coarse (gravity) gold yields.

Further examination of the Powerline data shows silver recovery is highly variable. For the 11 samples tested silver recovery ranged from 20% to 78%, averaging 41% on the average sample head grade of 0.64 g/t Ag. Generally silver recovery increased with higher gold recovery, and not necessarily with silver head grade.

There may be a negative impact to Powerline precious metal leach recovery from the increased presence of arsenopyrite/sulphide mineralization and lower amount of natural sulphide oxidation. Higher sulphide content may require extended leach time to optimize recovery. Both tests #C57 and #C58 were re-tested from standard conditions (due to lower-than-expected gold recovery) by increasing retention time and cyanide dosage, which improved gold recovery by ~7%. Further laboratory and mineralogical studies are recommended to better define factors that contribute this process response.

13.5 Metallurgical Testwork Summary

The 2025 metallurgical test program, supported by earlier historical work, suggests whole rock tank leaching of gravity tailing is the recommended process approach for the AurMac project. For Powerline and Airstrip zones the gold recovery consistently achieved between the upper eighty percent to mid ninety percent range, and this recovery was significantly higher than either heap leaching procedures or by floatation when attempting to achieve a salable sulphide concentrate gold grade. The majority of the Aurex Hill material has shown a lower gold leach recovery and warrants further process evaluation.

The testwork indicated a variable presence of coarse gold particles, especially for Powerline and to a lower extent at Airstrip. For these two zones the feed material that experiences a higher gravity recovery contributes to an improved overall gold recovery. Potentially due to the variation in coarse gold the samples tested to date show a poor correlation between head grade and gold leach recovery. Other parameters including silver, and base metal content, as well as the amount of sulphur and extent of oxidation did not clearly identify how these chemical characteristics of the feed could lead to improved estimation of gold recovery. Arsenic is a better, but still variable analytical indication for gold recovery, appearing to be less dependent on content and more dependent on the gold to arsenic ratio in the feed. Higher arsenic content can contribute to lower recovery, especially at Aurex Hill. The presence of natural organic carbon particularly at Airstrip was shown to marginally negatively impact gold dissolution in some samples. The addition of activated carbon in bottle roll testing to simulate CIL or CIP procedures mitigated this effect. As the project advances, mineralogical and continuing bench scale evaluation will improve the statistical accuracy of estimating gold recovery and identifying possible contributing factors.

Optimization testing indicated that assuming various economic factors a primary grind of P_{80} ~106 µm and a 30-hour leach retention time would be appropriate operating parameters for use in variability testing. Using these conditions results in an estimated gold extraction after accounting for gravity pretreatment to a partially cleaned gravity concentrate plus the leach dissolution recovery. For the Aurex Hill zone this averaged 66% gold recovery and 41% silver recovery. Gold recovery was less variable for Airstrip and Powerline. The average unweighted gold recovery for Airstrip was close to 90%, with 56% silver recovery. For Powerline precious metal recovery averaged 91% gold and 41% silver for the samples tested.

14 MINERAL RESOURCE ESTIMATES

This study represents an update of the mineral resource estimate (MRE) of Banyan Gold Corp.'s (Banyan) AurMac Gold Project from the June 28, 2025 MRE, which included all drilling up to the end of November 2025. This updated MRE includes an additional 178 diamond drill holes within the Airstrip and Powerline deposits' area.

For this update, a new interpretation of the gold mineralization model based on geologic controls was developed for the Airstrip and Powerline deposits by the Banyan geology team. The gold grade estimates were derived from first principles using an ordinary kriging technique within a single block model encompassing both Airstrip and Powerline deposits.

The Airstrip deposit is delineated by 271 drill holes including 97 additional holes from the 2025 drilling campaign, while the Powerline deposit is delineated by 1,131 holes including 87 additional holes from the 2025 drilling campaign.

The geologic interpretation of the deposits was performed by Banyan Gold's geology team, while the estimation of the mineral resources was carried out by Mr. Marc Jutras, P.Eng., M.A.Sc., Principal, Mineral Resources, at Ginto Consulting Inc. Mr. Jutras is an independent Qualified Person as defined under National Instrument 43-101.

The mineral resource estimation was primarily undertaken with the Maptek™ Vulcan™ software and utilities internally developed in GSLIB-type format. The following sections outline the procedures undertaken to estimate the mineral resources of the AurMac gold project.

14.1 Drill Hole Database

The drill hole database for the AurMac project was provided by the Banyan geology team on March 30, 2026. The drill data is comprised of 1,402 holes with 7,197 down-hole surveys, and 161,794 assays for gold in g/t. This represents an additional 184 holes since the June 28, 2025 MRE. Information about the Airstrip and Powerline drill holes from various drilling campaigns is presented in Table 14-1 and Table 14-2, respectively. Drill holes without Au assays were removed from the original drill hole database with a total of 980 remaining holes with 6,868 down-hole surveys and 161,803 Au assays. Missing Au assays represent approximately 3.2% of the total assays (5,236 assays) and were given a value of 0.005 g/t. Statistics from the drill hole database are presented in Table 14-3 for the Airstrip and Powerline deposits. The drill hole location is shown in Figure 14-1.

Table 14-1: Drill Hole Database – Airstrip Deposit

Year	Company	Number of Holes	Metres
1981	Island Mining and Exploration	14	1,213
1983	Island Mining and Exploration	6	721
1997	EPR	7	298
2000	Newmont Exploration of Canada Ltd	5	883
2003	Spectrum Gold Inc.	21	3,622
2010	Alexco Resource Corp.	11	268
2012	Alexco Resource Corp.	5	1,275
2017	Banyan Gold Corp.	6	913
2018	Banyan Gold Corp.	12	1,414
2019	Banyan Gold Corp.	28	3,579
2020	Banyan Gold Corp.	31	6,055
2021	Banyan Gold Corp.	1	55
2022	Banyan Gold Corp.	2	614
2024	Banyan Gold Corp.	25	4,446
2025	Banyan Gold Corp.	97	17,606
	Total	**271**	**42,962**

Source: Ginto (May 2026)

Table 14-2: Drill Hole Database – Powerline Deposit

Year	Company	Number of Holes	Metres
1983	Island Mining and Exploration	1	75
1984	UKHM	4	445
1993	YRM	148	3,116
1994	YRM	205	6,821
1996	YRM	92	2,842
2003	StrataGold	20	3,398
2017	Banyan Gold Corp.	4	509
2019	Banyan Gold Corp.	11	1,375
2020	Banyan Gold Corp.	25	4,544
2021	Banyan Gold Corp.	138	30,331
2022	Banyan Gold Corp.	199	45,827
2023	Banyan Gold Corp.	107	24,723
2024	Banyan Gold Corp.	90	15,879
2025	Banyan Gold Corp.	87	22,137
	Total	1,131	162,022

Source: Ginto (May 2026)

Statistics from the drill hole database are presented in Table 14-3 for the Airstrip and Powerline deposits. The drill hole location is shown in Figure 14-1.

Table 14-3: Drill Hole Database Statistics – Airstrip and Powerline Deposits

Collar Data	Number of Data	Mean	Standard Deviation	Coefficient of Variation	Minimum	Lower Quartile	Median	Upper Quartile	Maximum	Number of 0.0 values	Number of missing values
Easting (X)	980	467691.0	1421.9	0.003	462020.0	466768.0	467309.0	468480.0	475701.0	—	—
Northing (Y)	980	83004.9	817.378	0.01	75529.0	82585.5	82950.6	83707.2	84839.0	—	—
Elevation (Z)	980	825.317	87.786	0.106	675.8	770.78	791.58	867.72	1068.92	—	—
Hole Depth	980	200.297	77.851	0.389	3.05	156.05	205.73	241.09	859.54	—	—
Azimuth	980	168.042	172.339	1.026	0.0	1.0	22.01	356.05	360.0	—	—
Dip	980	-60.271	5.829	-0.097	-90.0	-60.71	-60.0	-58.61	-44.5	—	—
Overburden	980	0.0	0.0	0.0	0.0	0.0	0.0	0.0	0.0	—	—
Survey Data											
Azimuth	5888	210.458	171.571	0.815	0.0	4.93	352.84	358.42	377.97	—	—
Dip	5888	-57.881	4.797	-0.083	0.0	0.0	0.0	0.0	0.0	—	—
Assay Data											
Interval Length (from-to)	156567	1.113	0.504	0.453	0.01	0.74	1.24	1.5	11.27	0	0
AU_GPT	156567	0.256	2.113	8.24	0.003	0.014	0.044	0.147	539.3	0	5236

Source: Ginto (May 2026)

Figure 14-1: Drill Hole Location and Block Model Limits – Plan View – Airstrip and Powerline Deposits

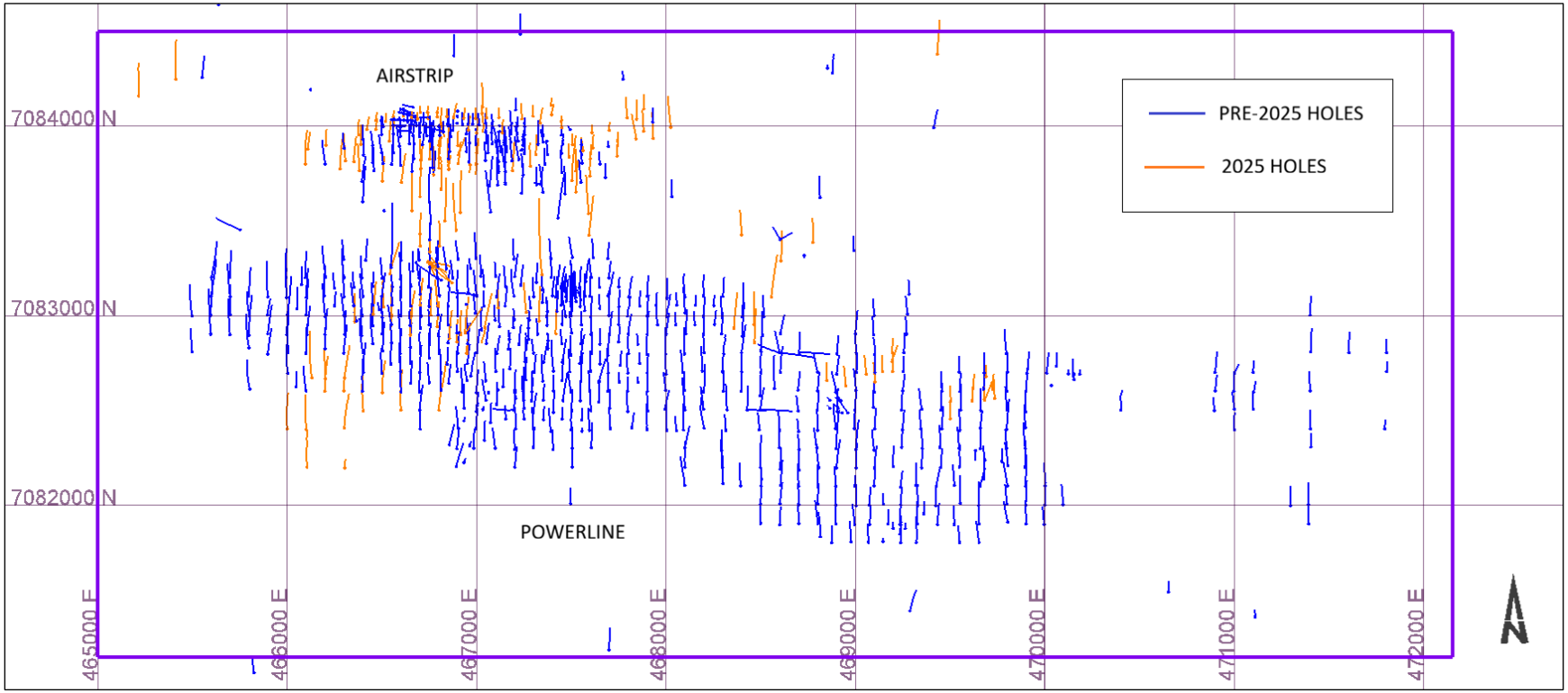

Source: Ginto (May 2026)

As seen in Figure 14-1, there is an area in the northern portion of the Powerline deposit where a tightly spaced star pattern was drilled to provide better local information with regards to the gold grade continuity.

Within the modelled area of the Airstrip and Powerline deposits there are 965 holes with 184,135 m of drilling. The portion of the drill hole data related to the Airstrip deposit within the modelled mineralized units is comprised of 283 holes with 42,721 m of drilling, including 103 new holes drilled in 2025. There are 12 reverse circulation holes, 7 from the 1997 EPR drilling campaign and 5 from the 2019 Banyan Gold drilling campaign. All other holes are diamond drill holes.

The portion of the drill hole data related to the Powerline deposit within the modelled mineralized units is comprised of 771 holes with 119,217 m of drilling, including 80 new holes from the 2025 drilling campaign. Holes from the 1993 and 1994 drilling campaigns were rotary air blast holes and holes from the 1996 drilling campaign were reverse circulation holes. All other holes are diamond drill holes.

It should be mentioned that some of the drill holes transect both the Airstrip and Powerline deposits and for such are accounted twice in the number of drill holes stated above.

14.2 Geology Model

A new geology model incorporating the controls on mineralization, consisting of 26 domains (Table 14-4) throughout the Airstrip and Powerline deposits, was built by the Banyan geology team for this MRE update.

For the Airstrip deposit, the geology model is comprised of 10 domains based on lithology, structural controls, geochemistry and other geological features. The lithological domains are mainly striking east-west and dipping 35° to 40° to the south. A felsic dyke of about 10 m thick with several splays intrudes the country rock at an azimuth of approximately 80° and dip of 60° to the south. Higher gold grade domains were outlined within the calcareous metasedimentary packages. A zone of relatively high-grade gold mineralization is associated with the contact between the calcareous metasediment and the felsic dyke; this zone is near-surface in the north of Airstrip and is open along strike and up-dip, as well as at depth locally. A list of the various domains is presented in Table 14-4. with the wireframes of the different units displayed in Figure 14-2.

Similarly to the Airstrip deposit, a new geology model comprised of 16 domains was developed for the Powerline deposit, based on lithology, structural controls, geochemistry and other geological features. This model incorporates higher gold grade domains within broader lithologic units. The units are mainly striking east-west, slightly plunging at approximately 10° to the east, and dipping at approximately at 30° to the south. The Powerline mineralization is predominantly hosted in 1-3 (up to 25) cm-thick quartz veins which cross-cut lithology. Rheologic contrast (silicification/alteration) is the main control on vein emplacement. Certain lithologic domains, which are favourable hosts for quartz veining, are interpreted to act as a broad control on mineralization. Veins in Powerline associated with gold mineralization are discordant relative to stratigraphy and main foliation, with an average of 14° toward an azimuth of 338° and are interpreted as younger, cross-cutting features. A list of the various domains is presented in Table 14-4. with the wireframes of the different units displayed in Figure 14-2.

The lithology model was interpreted and triangulated by Banyan Gold's geology team and serves as the basis for the estimation of the mineral resources.

Table 14-4: Lithology Model – Airstrip and Powerline Deposits

Rock Type	Rock Code	Description	Volume (m^3)	Deposit Area
1	AST1	calcareous metasediments	4,328,709	Airstrip
2	CAL1	calcareous metasediments	2,589,352,873	
3	CAL1D	calcareous metasediments higher grade domain	28,065,990	
4	CAL2	calcareous metasediments	415,305,442	
5	CLSR5	chlorite sericite schist	1,341,807,828	
6	DYKE1	QFP dyke	170.841,529	
7	DYKE2	QFP dyke	28,575,440	
8	GSCH2	graphitic schist	128,019,101	
9	QTZT	quartzite	15,703,987,509	
10	QTZTD	quartzite higher grade domain	2,732,315	
11	CLSR4	chlorite sericite schist	1,501,362,441	Powerline
12	CLSR4D	chlorite sericite schist higher grade domain	22,077,651	
13	CLSR5D	chlorite sericite schist higher grade domain	18,435,150	
14	CSCH1	calcareous schist	3,708,487,531	
15	CSCH1D	calcareous schist higher grade domain	28,534,473	
16	CSCH3	calcareous schist	866,721,569	
17	CSCH3D	calcareous schist higher grade domain	25,841,730	
18	CSCH5	calcareous schist	400,369,295	
19	CSCH5D	calcareous schist higher grade domain	1,515,647	
20	CSCH6	calcareous schist	6,017,296,268	
21	CSCH6D	calcareous schist higher grade domain	385,357	
22	SCH2	schist	1,948,048,484	
23	SCH2D	schist higher grade domain	36,909,861	
24	SCH3	schist	2,416,853,600	
25	SCH4	schist	895,568,040	
26	SCH4D	schist higher grade domain	1,156,078	
99	OVB	overburden	740,102,688	

Source: Ginto (May 2026)

Figure 14-2: Geology Model – Perspective View Looking Northeast – Airstrip and Powerline Deposits

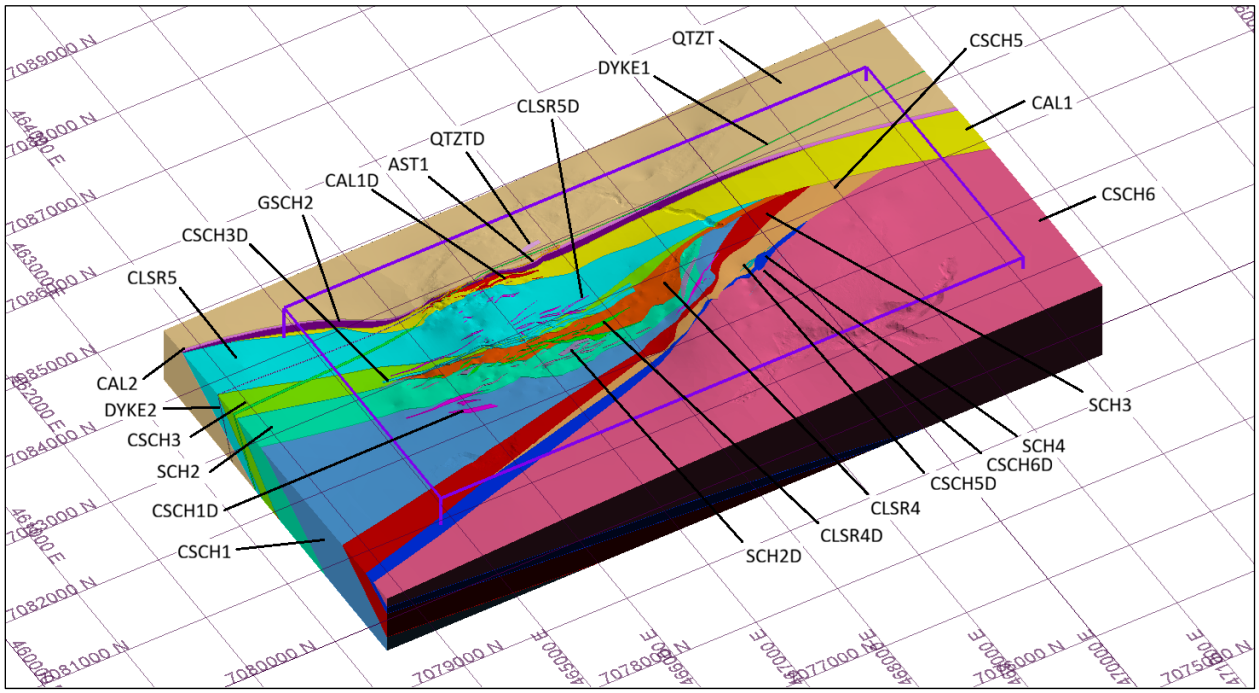

Source: Ginto (May 2026)

A model of the overburden and a new Lidar topography surface were provided for this study. The thickness of the overburden varies from non-existent to a maximum of approximately 75 m, with an average thickness between 2 m to 5 m. Greater thicknesses of overburden are noted to the west in the central and northern portions, and to the east in the southern portion of the deposit area. Figure 14-3 displays the overburden and the topography surface. As seen in Figure 14-3, the topography is relatively level with low relief. In the eastern half of the Powerline deposit area, an increase in elevation of approximately 150 m from the northwest to the southeast is noted in the area previously identified as Aurex Hill.

The boundary between the Airstrip deposit and the Powerline deposit is shown in Figure 14-4. This boundary traverses the CLSR5 unit, which for the purpose of this study was made part of the Airstrip deposit. The higher grade domain within the CLSR5 unit (CLSR5D) is entirely located within the Powerline deposit and was thus made part of Powerline.

Figure 14-3: Overburden Model (dark gray) and Topography Surface (light gray) - Perspective View Looking Northeast – Airstrip and Powerline Deposits

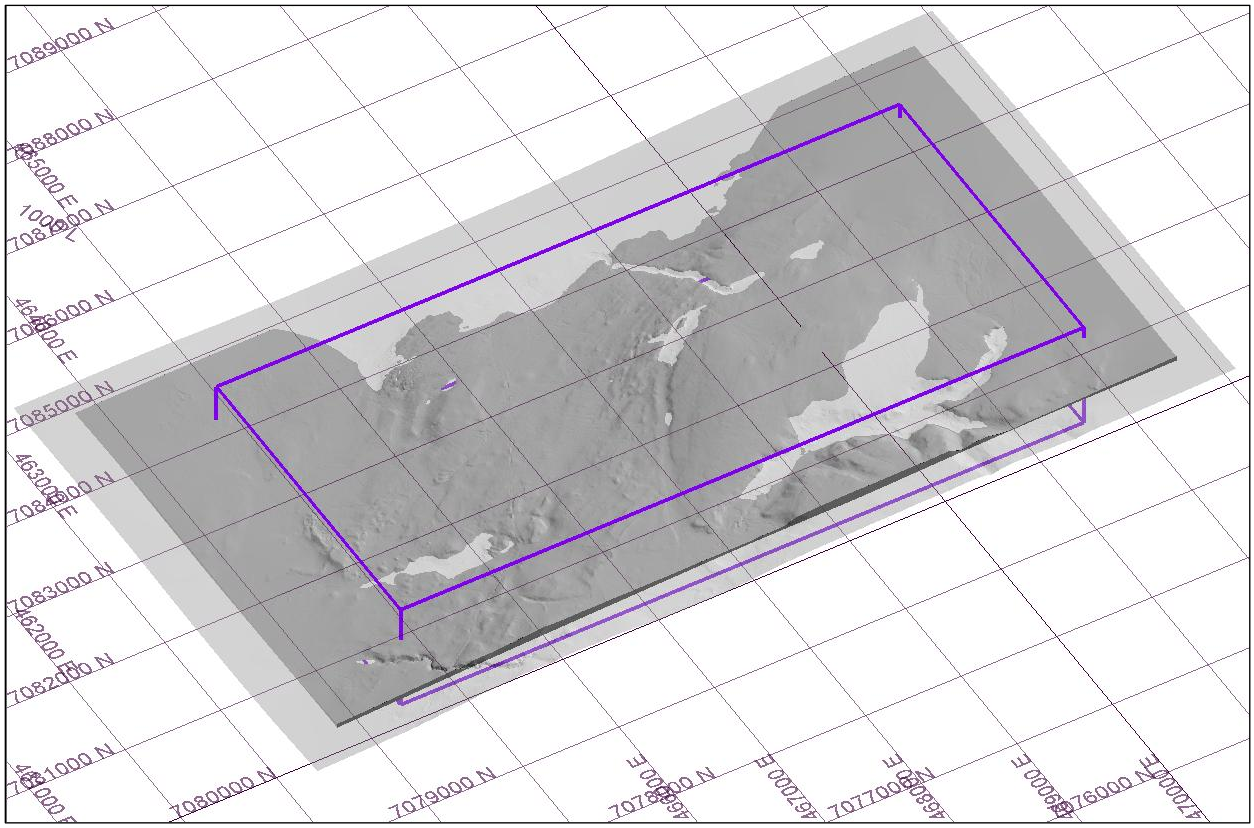

Source: Ginto (May 2026)

Figure 14-4: Boundary Between Airstrip and Powerline Deposits - Perspective View Looking Southeast – Airstrip and Powerline Deposits

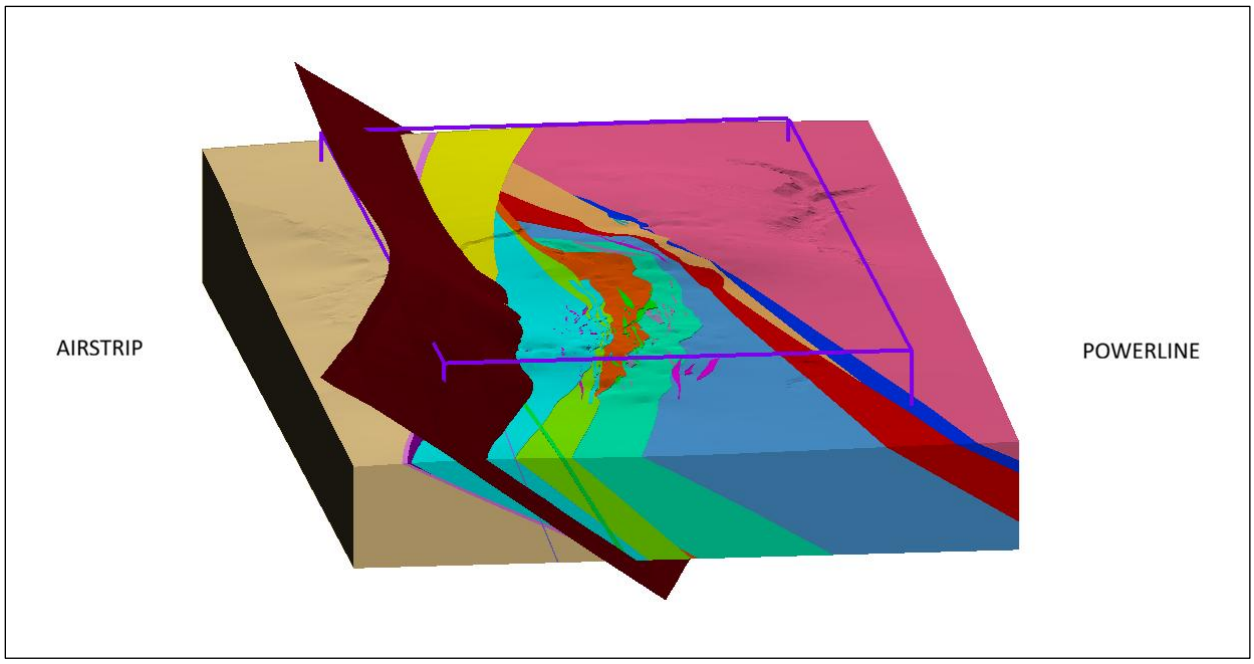

Source: Ginto (May 2026)

14.3 Compositing

The most common sampling length of the Airstrip and Powerline deposits is 1.5 m, with approximately 46% of the sample data overall. A dynamic compositing process was selected for this task. In this setting, the residual composites are re-distributed to the full-length composites to allow for all composites within a domain to have the same composite length. This will avoid artifacts possibly created by the shorter residual composites.

The selection of 1.5 m as the composite length is based on the most common sampling length as well as on the envisioned block height of 5 m. This provides a ratio of block height to composite length of 3.33 (5.0 m/1.5 m), which is within guideline limits of a ratio between 2 to 5.

The geology model (Section 14.2) was utilized for the compositing process with each lithology unit serving as a domain boundary for this procedure.

A total of 123,033 composites were generated from 965 holes located within the area of interest defined by the lithology model, excluding the overburden. A total of 43,223 composites from 472 holes were located within the Airstrip deposit, and 79,810 composites from 733 holes are located within the Powerline deposit.

14.4 Exploratory Data Analysis (EDA)

The exploratory data analysis (EDA) is an exercise that allows for a better understanding of the different geometric and statistical properties of the Airstrip and Powerline deposits' gold grades.

14.4.1 Drill Hole Spacing and Orientation

The drill hole spacing was examined by calculating the distance of a sample to the closest sample from another drill hole. The overall drill hole spacing is 65.3 m on average with a median spacing of 56.3 m. At Airstrip, the average drill hole spacing is 61.9 m with a median spacing of 41.2 m. At Powerline, the average drill hole spacing is 67.4 m with a median spacing of 61.7 m. A summary of the drill hole spacing statistics by lithologic unit is provided in Table 14-5.

Table 14-5: Drill Hole Spacing Statistics – Airstrip and Powerline Deposits

Rock Type	Rock Code	Average (m)	Median (m)	Deposit Area
1	AST1	35.8	33.6	Airstrip
2	CAL1	60.4	41.9	
3	CAL1D	31.8	32.5	
4	CAL2	112.4	37.9	
5	CLSR5	54.0	46.9	
6	DYKE1	70.7	39.4	
7	DYKE2	36.8	30.2	
8	GSCH2	53.4	35.4	
9	QTZT	130.5	50.5	
10	QTZTD	50.7	46.3	
11	CLSR4	56.5	56.2	Powerline
12	CLSR4D	50.3	53.1	
13	CLSR5D	39.4	38.0	
14	CSCH1	82.2	78.6	
15	CSCH1D	73.2	67.3	
16	CSCH3	55.5	53.9	
17	CSCH3D	45.6	45.8	
18	CSCH5	75.7	74.0	
19	CSCH5D	41.4	42.5	
20	CSCH6	114.9	85.3	
21	CSCH6D	89.0	78.6	
22	SCH2	65.6	64.5	
23	SCH2D	57.6	59.3	

Rock Type	Rock Code	Average (m)	Median (m)	Deposit Area
24	SCH3	96.9	80.4	
25	SCH4	144.6	79.6	
26	SCH4D	98.5	95.2	
99	OVB	73.2	60.6	
1 to 10	AIRSTRIP	61.9	41.2	
11 to 26	POWERLINE	67.4	61.7	
1 to 26	OVERALL	65.3	56.3	

Source: Ginto (May 2026)

The orientation of drill holes was examined with an orientation plot, which is similar to a stereonet. It represents the azimuths and dips of the drill holes projected onto the lower half of a sphere, where azimuths are read from the outer circle and dips are read from the inner circles. The drill hole orientations are presented in Figure 14-5 for the Airstrip deposit and in Figure 14-6 for the Powerline deposit.

As seen in Figure 14-5. The main orientation of drilling at Airstrip is to the north at dips ranging from -50° to -70°, along with a few vertical holes. From Figure 14-6, it can be observed that the main orientation of drilling at Powerline is to the north as well with dips ranging from -40° to -85°, as well as a few vertical holes.

Figure 14-5: Orientations and Dips of Drill Holes – Airstrip Deposit

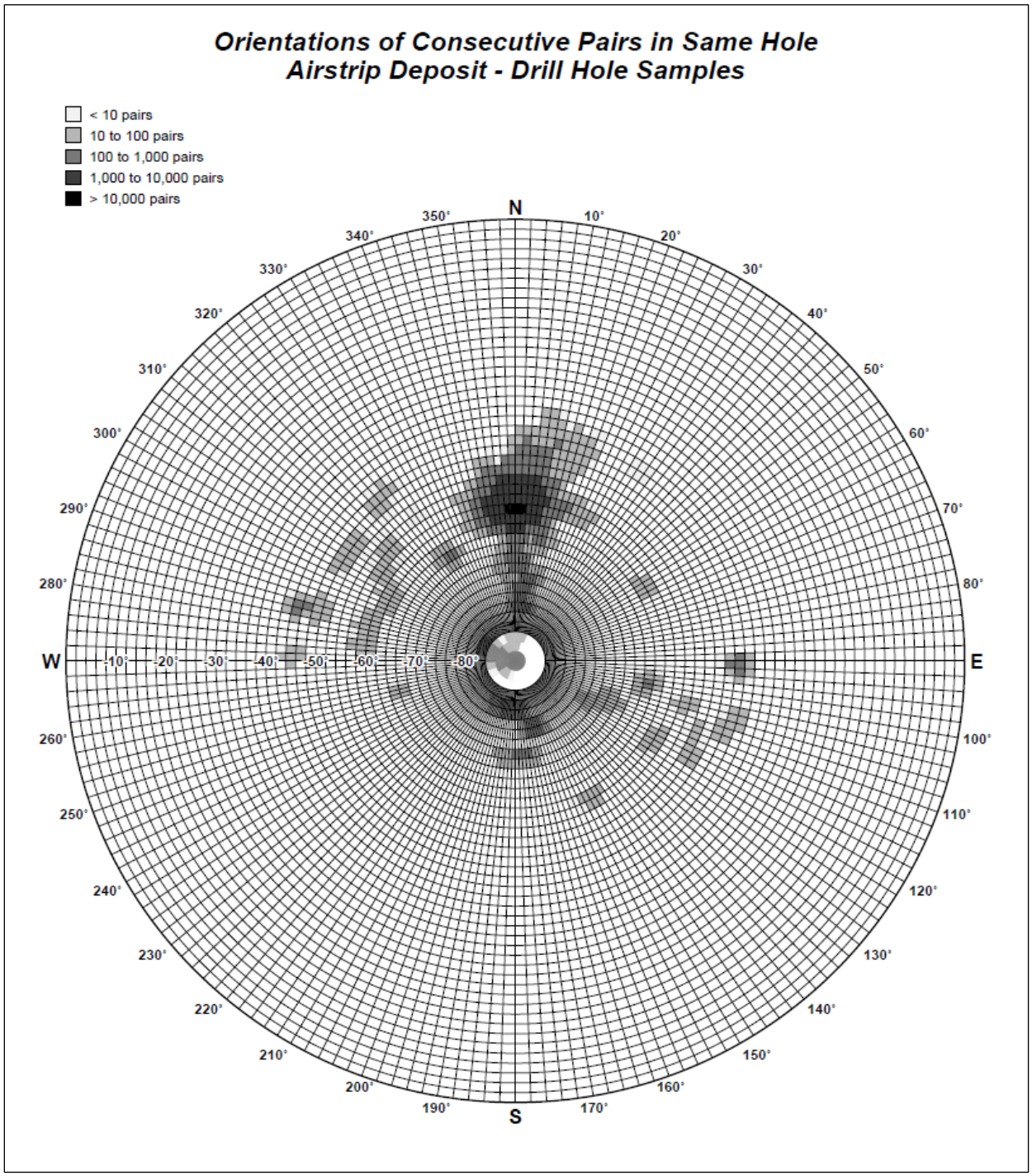

Source: Ginto (May 2026)

Figure 14-6: Orientations and Dips of Drill Holes – Powerline Deposit

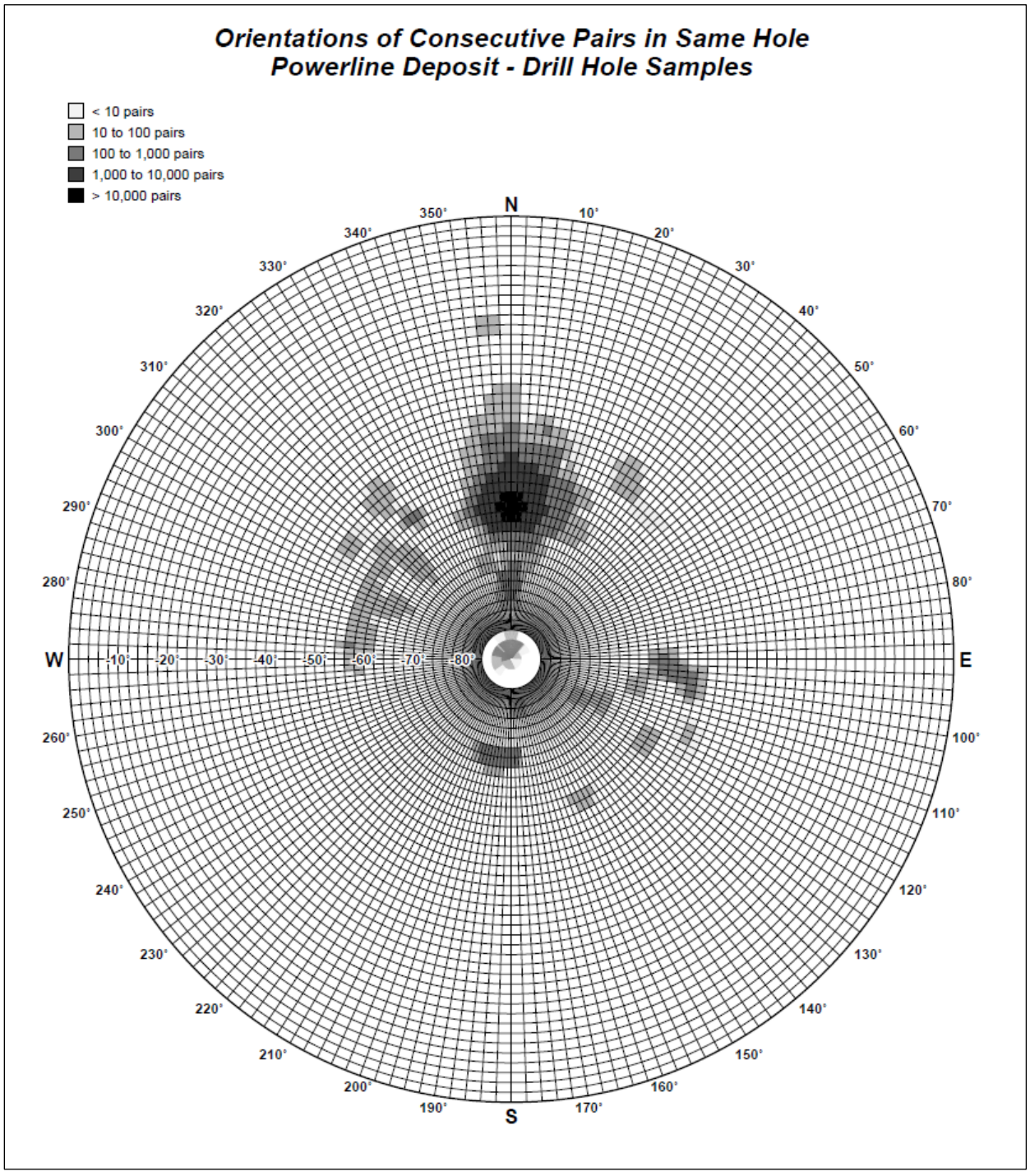

Source: Ginto (May 2026)

14.4.2 Basic Statistics

Basic statistics were conducted on composited gold grades with histograms, probability plots, and boxplots for each unit of the geology model. These various analyses have shown positively skewed lognormal distributions of gold grades. Results are presented in the boxplots of Figure 14-7 for each lithology unit, and in Figure 14-8 for the Airstrip and Powerline deposits.

Figure 14-7: Boxplots of Composited Gold Grades by Lithology Unit – Airstrip Deposit

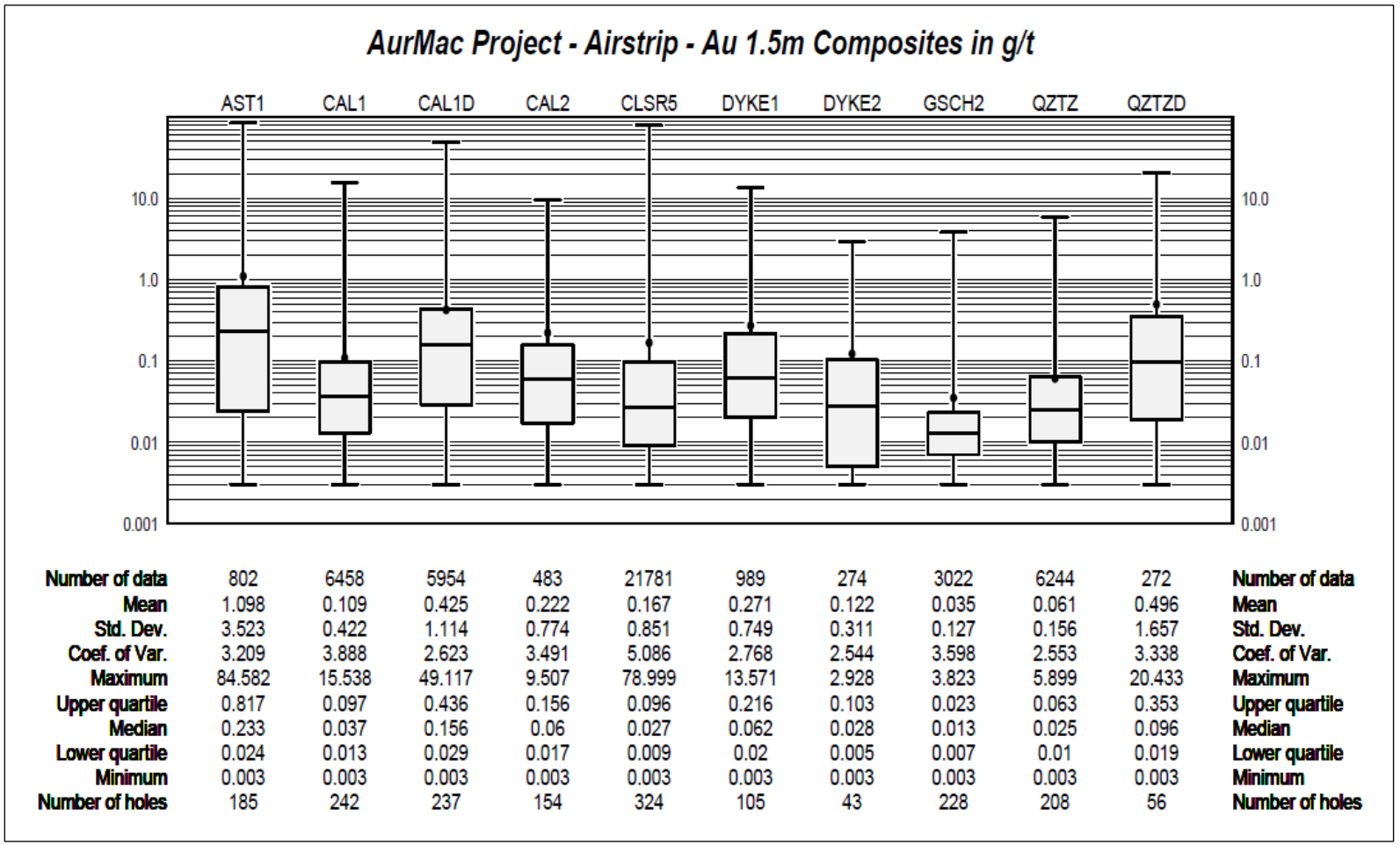

	AST1	CAL1	CAL1D	CAL2	CLSR5	DYKE1	DYKE2	GSCH2	QZTZ	QZTZD	
Number of data	802	6458	5954	483	21781	989	274	3022	6244	272	Number of data
Mean	1.098	0.109	0.425	0.222	0.167	0.271	0.122	0.035	0.061	0.496	Mean
Std. Dev.	3.523	0.422	1.114	0.774	0.851	0.749	0.311	0.127	0.156	1.657	Std. Dev.
Coef. of Var.	3.209	3.888	2.623	3.491	5.086	2.768	2.544	3.598	2.553	3.338	Coef. of Var.
Maximum	84.582	15.538	49.117	9.507	78.999	13.571	2.928	3.823	5.899	20.433	Maximum
Upper quartile	0.817	0.097	0.436	0.156	0.096	0.216	0.103	0.023	0.063	0.353	Upper quartile
Median	0.233	0.037	0.156	0.06	0.027	0.062	0.028	0.013	0.025	0.096	Median
Lower quartile	0.024	0.013	0.029	0.017	0.009	0.02	0.005	0.007	0.01	0.019	Lower quartile
Minimum	0.003	0.003	0.003	0.003	0.003	0.003	0.003	0.003	0.003	0.003	Minimum
Number of holes	185	242	237	154	324	105	43	228	208	56	Number of holes

Source: Ginto (May 2026)

Figure 14-8: Boxplots of Composited Gold Grades by Lithology Unit – Powerline Deposit



	CLSR4	CLSR4D	CLSR5D	CSCH1	CSCH1D	CSCH3	CSCH3D	CSCH5	CSCH5D	CSCH6	CSCH6D	SCH2	SCH2D	SCH3	SCH4	SCH4D	
Number of data	16180	3755	3489	4958	938	6474	4258	4519	246	11635	39	15540	4084	1781	1854	54	Number of data
Mean	0.12	0.542	0.584	0.149	0.315	0.142	0.476	0.135	0.537	0.139	0.768	0.11	0.515	0.096	0.121	0.538	Mean
Std. Dev.	0.547	1.498	1.986	0.405	0.662	0.456	1.129	0.308	1.347	0.362	0.835	0.258	1.162	0.182	1.415	0.956	Std. Dev.
Coef. of Var.	4.561	2.765	3.401	2.721	2.101	3.209	2.373	2.273	2.508	2.602	1.088	2.34	2.256	1.9	11.702	1.777	Coef. of Var.
Maximum	48.602	35.621	80.056	18.643	10.023	20.192	34.715	7.608	10.924	13.922	4.138	17.022	43.638	1.926	59.251	6.262	Maximum
Upper quartile	0.101	0.531	0.501	0.157	0.309	0.134	0.5	0.14	0.34	0.139	1.152	0.122	0.562	0.093	0.075	0.708	Upper quartile
Median	0.036	0.195	0.142	0.072	0.119	0.054	0.198	0.057	0.129	0.046	0.553	0.054	0.236	0.039	0.027	0.279	Median
Lower quartile	0.013	0.049	0.031	0.029	0.04	0.016	0.059	0.021	0.062	0.011	0.113	0.023	0.073	0.014	0.011	0.034	Lower quartile
Minimum	0.003	0.003	0.003	0.003	0.003	0.003	0.003	0.003	0.003	0.003	0.005	0.003	0.003	0.003	0.003	0.003	Minimum
Number of holes	324	173	176	130	56	225	198	100	22	141	12	285	186	67	91	9	Number of holes

Source: Ginto (May 2026)

Figure 14-9: Boxplots of Composited Gold Grades by Deposits – Airstrip and Powerline Deposits

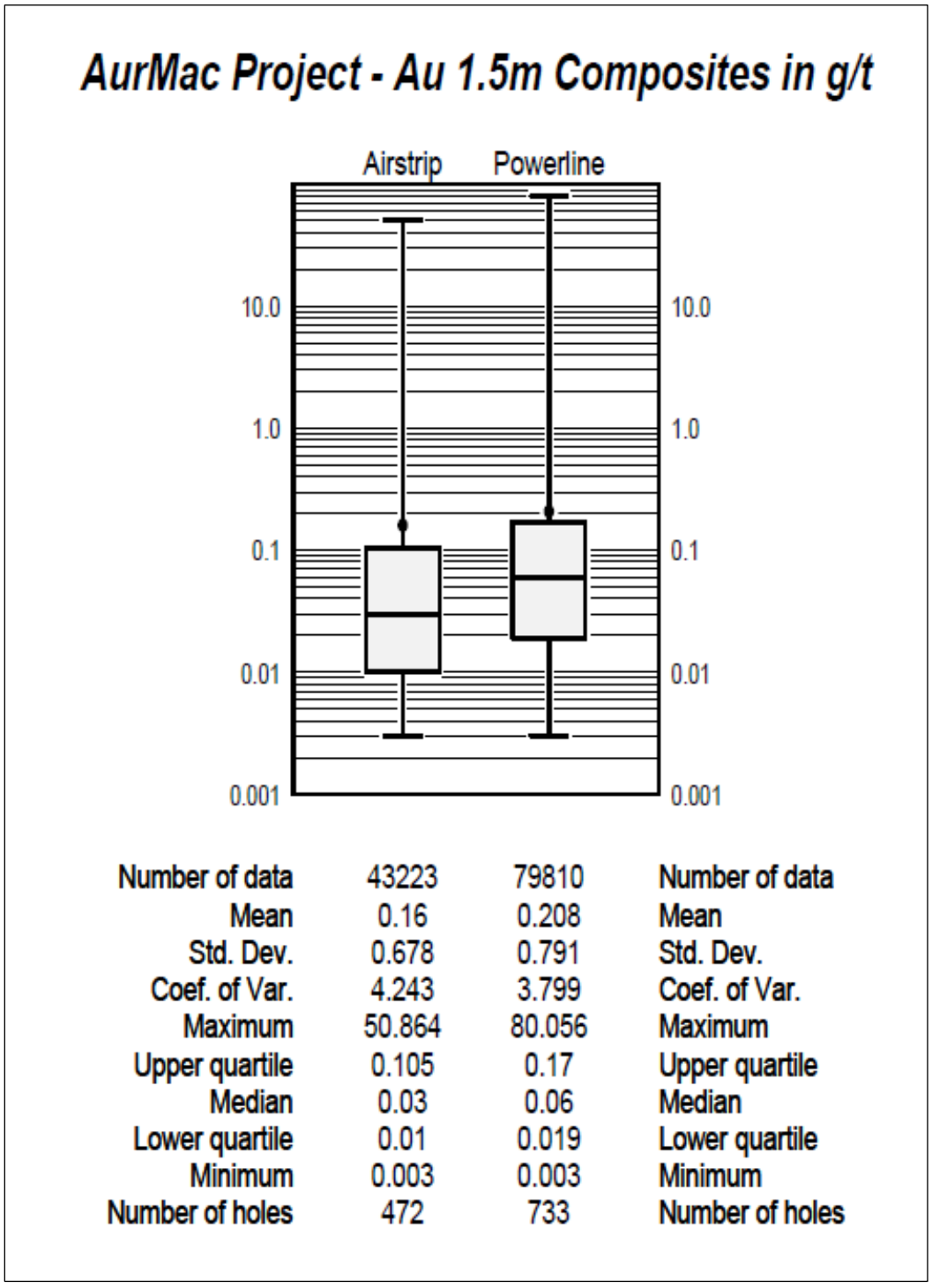

Number of data	43223	79810	Number of data
Mean	0.16	0.208	Mean
Std. Dev.	0.678	0.791	Std. Dev.
Coef. of Var.	4.243	3.799	Coef. of Var.
Maximum	50.864	80.056	Maximum
Upper quartile	0.105	0.17	Upper quartile
Median	0.03	0.06	Median
Lower quartile	0.01	0.019	Lower quartile
Minimum	0.003	0.003	Minimum
Number of holes	472	733	Number of holes

Source: Ginto (May 2026)

As seen in Figure 14-7 and Figure 14-8, the coefficients of variation (CV) are low for some of the lithologic units, with values below 3.0, and high for other units, with values above 3.0. A coefficient of variation for gold below 3.0 represents a more homogenous distribution of grades while a value above 3.0 is usually an indication of a more heterogeneous distribution of grades. The coefficient of variation is obtained by dividing the standard deviation by the mean and is a good statistical indicator of a distribution's variability.

From Figure 14-7 and Figure 14-8, it can be noted that the AST1 unit has the highest average gold grade at Airstrip and that the CSCH6D unit has the highest average gold grade at Powerline. The Powerline deposit has a higher average gold grade than the Airstrip deposit as seen in Figure 14-9.

The boxplots of Figure 14-7 and Figure 14-8 show that the higher grade domains (D) from the geology model provide an adequate distinction from their corresponding lithologic units.

14.4.3 Capping of High-Grade Outliers

It is common practice to statistically examine the higher grades within a population and to trim them to a lower grade value based on the results from specific statistical utilities. This procedure is performed on high-grade values that are considered outliers and that cannot be related to any geologic feature. Thus, grades that are higher than the capping threshold are reduced to the selected threshold value. In the case of the Airstrip and Powerline deposits, the higher gold grades were examined with three different tools: the probability plot, decile analysis, and cutting statistics. The usage of various investigating methods allows for a selection of the capping threshold in a more objective and justified manner. For the probability plot method, the capping value is chosen at the location where higher grades depart from the main distribution. For the decile analysis, the capping value is chosen as the maximum grade of the percentile containing less than an average of 10% of metal. For the cutting statistics, the selection of the capping value is identified at the cut-off grade where there is no correlation between the grades above this cut-off or where a jump in the coefficient of variation is observed. The resulting compilation of the capping thresholds is listed in Table 14-6. One of the objectives of the capping strategy is to have less than 10% of the metal affected by the capping process.

Table 14-6: List of Capping Thresholds of High-Grade Outliers – Airstrip and Powerline Deposits

Rock Code	Probability Plot Au (g/t)	Cutting Statistics Au (g/t)	Decile Analysis Au (g/t)	Final Capping Au (g/t)	% Metal Capped	Number Capped
1- AST1	11.0, 15.0	21.0, 15.0	13.9	15.0	8.0	3
2- CAL1	7.0, 9.0	8.0, 9.0	3.9	8.0	1.0	4
3- CAL1D	10.0, 13.0	13.0	5.4	13.0	2.0	2
4- CAL2	4.0, 5.0	4.0, 5.0	8.5	5.0	10.0	4
5- CLSR5	11.0, 12.0	11.0, 15.0	6.5	11.0	3.0	4
6- DYKE1	5.0, 6.0	7.0, 6.0	6.1	6.0	4.0	2
7- DYKE2	1.3	1.3	2.9	1.3	11.0	3

Rock Code	Probability Plot Au (g/t)	Cutting Statistics Au (g/t)	Decile Analysis Au (g/t)	Final Capping Au (g/t)	% Metal Capped	Number Capped
8- GSCH2	0.9, 1.5	1.5	-	1.5	4.0	7
9- QTZT	1.5, 2.0	2.0	1.8	2.0	2.0	11
10- QTZTD	3.0, 6.0	7.0, 5.0	11.8	6.0	16.0	3
11- CLSR4	10.0, 8.0	8.0, 6.0	2.9	8.0	3.0	9
12- CLSR4D	25.0, 20.0	20.0, 15.0	9.2	20.0	2.0	7
13- CLSR5D	17.0, 20.0	20.0	13.9	20.0	3.0	4
14- CSCH1	5.0, 3.5	4.0, 5.0	2.2	5.0	2.0	4
15- CSCH1D	5.0, 4.5	5.0	4.4	5.0	2.0	1
16- CSCH3	5.0, 7.0	7.0, 5.0	3.1	7.0	1.0	6
17- CSCH3D	7.0, 15.0	15.0	5.3	15.0	2.0	4
18- CSCH5	3.0, 4.0	4.0, 5.0	2.1	4.0	1.0	6
19- CSCH5D	5.0, 8.0	8.0, 3.5	6.8	8.0	4.0	2
20- CSCH6	6.0, 8.0	6.0, 8.0	2.7	8.0	1.0	3
21- CSCH6D	2.0, 1.0	2.0	2.3	2.0	8.0	2
22- SCH2	3.0, 6.0	6.0	1.6	6.0	1.0	3
23- SCH2D	6.0, 11.0	6.0, 11.0	5.7	11.0	2.0	4
24- SCH3	1.5, 1.8	1.8	1.7	1.8	0.5	3
25- SCH4	1.8, 2.5	2.5	2.0	2.5	20.0	2
26- SCH4D	1.2, 1.8	1.8, 3.0	6.3	3.0	10.0	2

Source: Ginto (May 2026)

The capping of high-grade outliers reduced the metal content by less than 10% for most of the units with the exception of 3 units in Airstrip (CAL2, DYKE2, and QTZTD) and 2 units in Powerline (SCH4 and SCH4D).

Basic statistics were re-computed with the gold grades capped to the thresholds listed in Table 14-6. The capping process involves the reduction of the higher-grade outliers to the threshold value selected for each unit. Boxplots of Figure 14-10 and Figure 14-11 display the basic statistics resulting from the capping of the higher gold grade outliers for each unit of the Airstrip and Powerline deposits, respectively. Boxplots of Figure 14-12 show the basic statistics of the capped composites grouped by deposit.

Figure 14-10: Boxplots of Composited and Capped Gold Grades by Lithology Unit – Airstrip Deposits

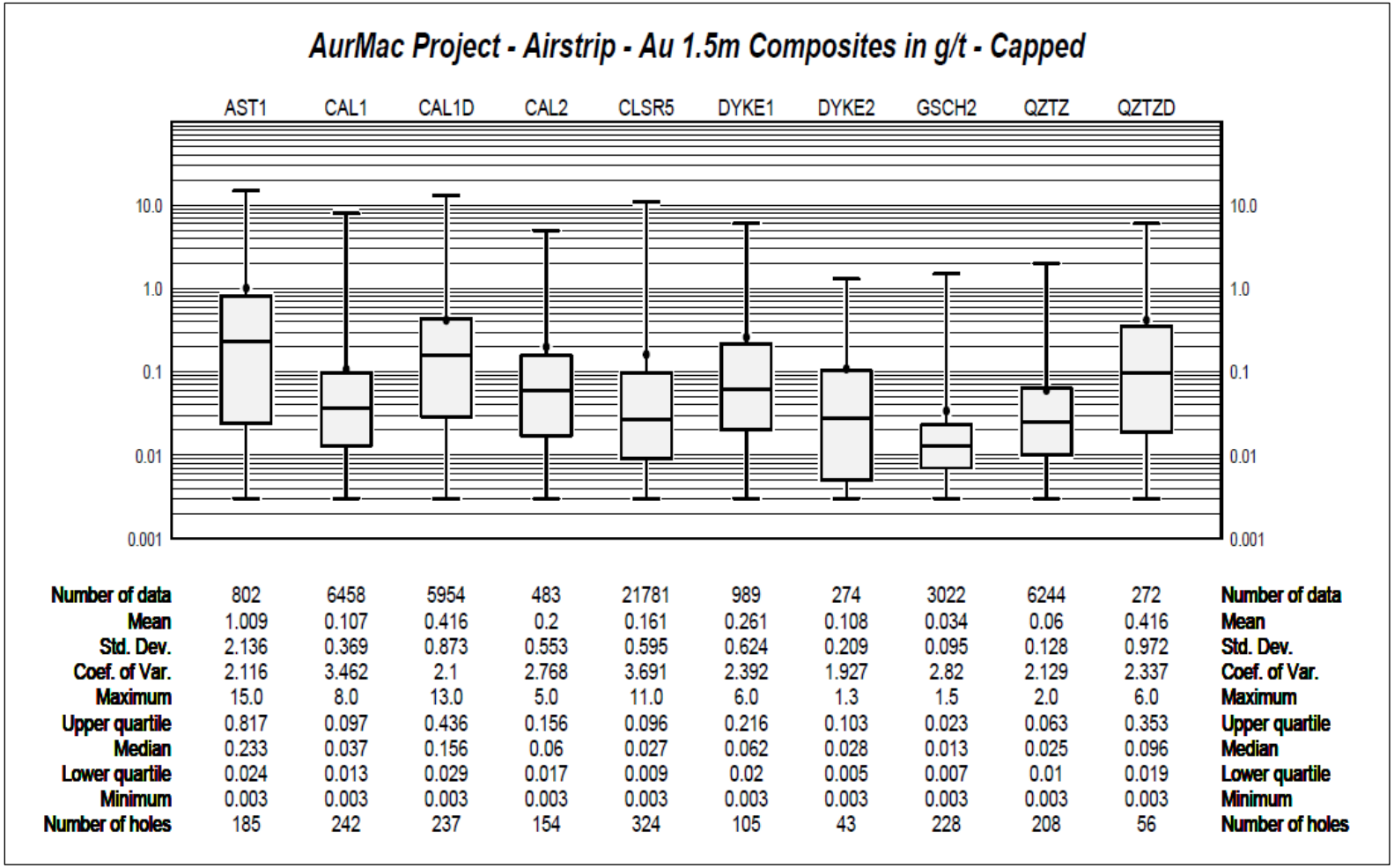

	AST1	CAL1	CAL1D	CAL2	CLSR5	DYKE1	DYKE2	GSCH2	QZTZ	QZTZD	
Number of data	802	6458	5954	483	21781	989	274	3022	6244	272	Number of data
Mean	1.009	0.107	0.416	0.2	0.161	0.261	0.108	0.034	0.06	0.416	Mean
Std. Dev.	2.136	0.369	0.873	0.553	0.595	0.624	0.209	0.095	0.128	0.972	Std. Dev.
Coef. of Var.	2.116	3.462	2.1	2.768	3.691	2.392	1.927	2.82	2.129	2.337	Coef. of Var.
Maximum	15.0	8.0	13.0	5.0	11.0	6.0	1.3	1.5	2.0	6.0	Maximum
Upper quartile	0.817	0.097	0.436	0.156	0.096	0.216	0.103	0.023	0.063	0.353	Upper quartile
Median	0.233	0.037	0.156	0.06	0.027	0.062	0.028	0.013	0.025	0.096	Median
Lower quartile	0.024	0.013	0.029	0.017	0.009	0.02	0.005	0.007	0.01	0.019	Lower quartile
Minimum	0.003	0.003	0.003	0.003	0.003	0.003	0.003	0.003	0.003	0.003	Minimum
Number of holes	185	242	237	154	324	105	43	228	208	56	Number of holes

Source: Ginto (May 2026)

Figure 14-11: Boxplots of Composited and Capped Gold Grades by Lithology Unit – Powerline Deposit



	CLSR4	CLSR4D	CLSR5D	CSCH1	CSCH1D	CSCH3	CSCH3D	CSCH5	CSCH5D	CSCH6	CSCH6D	SCH2	SCH2D	SCH3	SCH4	SCH4D	
Number of data	16180	3755	3489	4958	938	6474	4258	4519	246	11635	39	15540	4084	1781	1854	54	Number of data
Mean	0.116	0.533	0.565	0.145	0.31	0.14	0.467	0.133	0.516	0.138	0.716	0.109	0.505	0.096	0.085	0.476	Mean
Std. Dev.	0.356	1.341	1.464	0.289	0.597	0.385	0.935	0.268	1.203	0.339	0.686	0.214	0.927	0.181	0.195	0.636	Std. Dev.
Coef. of Var.	3.074	2.516	2.592	1.991	1.929	2.753	2.003	2.012	2.331	2.45	0.958	1.958	1.835	1.891	2.298	1.336	Coef. of Var.
Maximum	8.0	20.0	20.0	5.0	5.0	7.0	15.0	4.0	8.0	8.0	2.0	6.0	11.0	1.8	2.5	3.0	Maximum
Upper quartile	0.101	0.531	0.501	0.157	0.309	0.134	0.5	0.14	0.34	0.139	1.152	0.122	0.562	0.093	0.075	0.708	Upper quartile
Median	0.036	0.195	0.142	0.072	0.119	0.054	0.198	0.057	0.129	0.046	0.553	0.054	0.236	0.039	0.027	0.279	Median
Lower quartile	0.013	0.049	0.031	0.029	0.04	0.016	0.059	0.021	0.062	0.011	0.113	0.023	0.073	0.014	0.011	0.034	Lower quartile
Minimum	0.003	0.003	0.003	0.003	0.003	0.003	0.003	0.003	0.003	0.003	0.005	0.003	0.003	0.003	0.003	0.003	Minimum
Number of holes	324	173	176	130	56	225	198	100	22	141	12	285	186	67	91	9	Number of holes

Source: Ginto (May 2026)

Figure 14-12: Boxplots of Composited and Capped Gold Grades by Deposit – Airstrip and Powerline Deposits

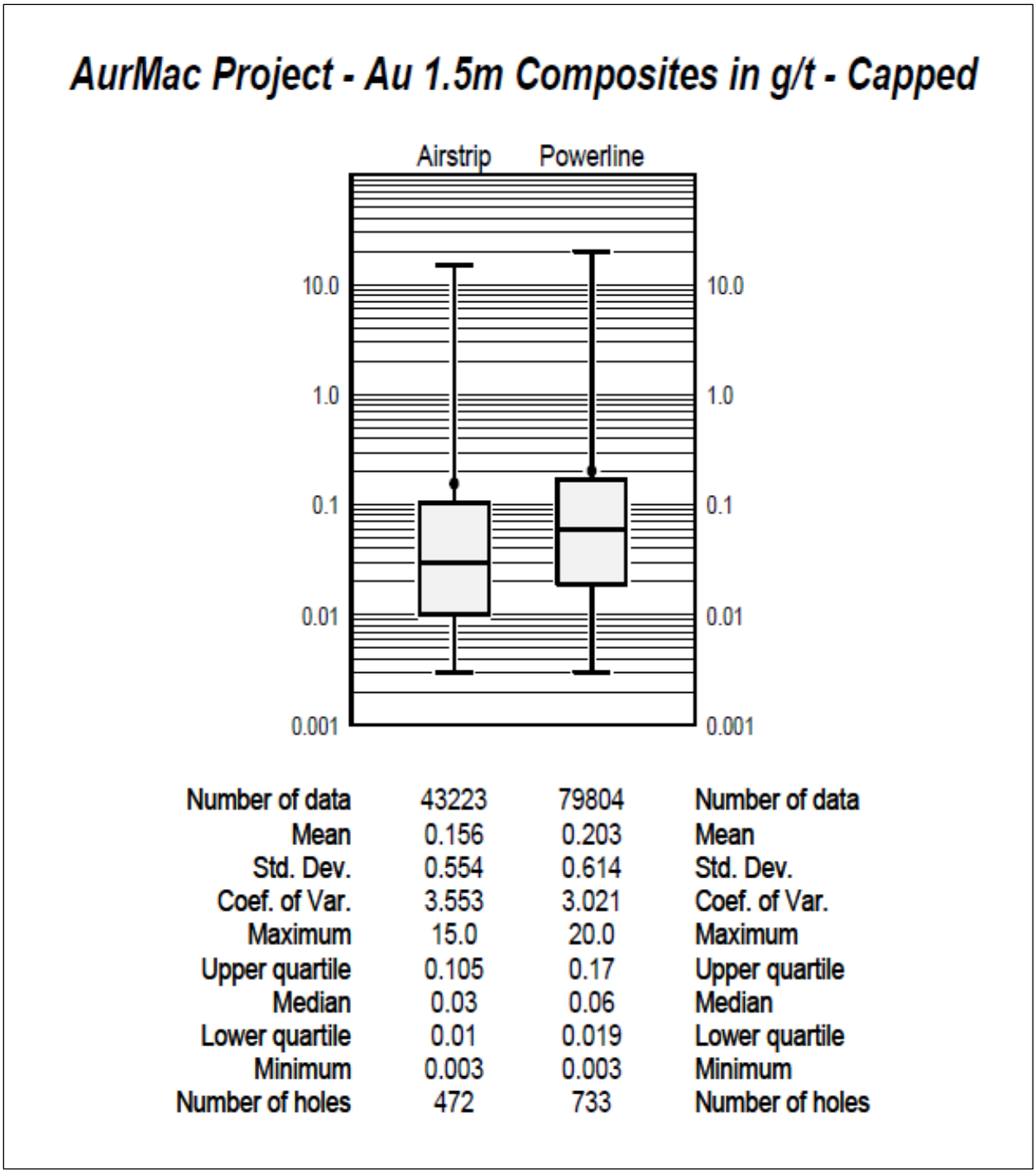

Number of data	43223	79804	Number of data
Mean	0.156	0.203	Mean
Std. Dev.	0.554	0.614	Std. Dev.
Coef. of Var.	3.553	3.021	Coef. of Var.
Maximum	15.0	20.0	Maximum
Upper quartile	0.105	0.17	Upper quartile
Median	0.03	0.06	Median
Lower quartile	0.01	0.019	Lower quartile
Minimum	0.003	0.003	Minimum
Number of holes	472	733	Number of holes

Source: Ginto (May 2026)

It can be observed from Figure 14-10 and Figure 14-11 that the coefficients of variation are in general below 3.0 for the different gold grade populations, with the exception of the CAL1 and CLSR5 units at Airstrip and the CLSR4 unit at Powerline.

The capping of the high-grade outliers has only had a minor effect on the overall average grades with a reduction of 2.5% at Airstrip and 2.4% at Powerline.

Because of the lower coefficients of variation observed for the gold grade populations in general, it was concluded that there is no need to treat the higher-grade composites differently than the lower grade composites during the estimation process. Ordinary kriging is thus a well-suited estimation technique in this case.

14.5 Variography

A variographic analysis was carried out on the capped gold grade composites within the different units of the geology model. The objective of this analysis was to spatially establish the preferred directions of gold grade continuity. In turn, the variograms modelled along those directions would later be utilized to select and weigh the composites during the block grade interpolation process. For this exercise, all experimental variograms were of the type relative lag pairwise, which is considered robust for the assessment of gold grade continuity.

Variogram maps were first calculated to examine general gold grade continuities in the XY, XZ, and YZ planes. The next step undertaken was to compute omni-directional variograms and down-hole variograms. The omni-directional variograms are calculated without any directional restrictions and provide a good assessment of the sill of the variogram. As for the down-hole variogram, it is calculated with the composites of each hole along the trace of the hole. The objective of these calculations is to provide information about the short scale structure of the variogram, as the composites are more closely spaced down the hole. Thus, the modelling of the nugget effect is usually better derived from the down-hole variograms.

Directional variograms were then computed to identify more specifically the three main directions of continuity. A first set of variograms were produced in the horizontal plane at increments of 10 degrees. In the same way a second set of variograms were computed at 10° increments in the vertical plane of the horizontal direction of continuity (plunge direction). A final set of variograms at 10° increments were calculated in the vertical plane perpendicular to the horizontal direction of continuity (dip direction). The final variograms were then modelled with a 2-structure spherical variogram, and resulting parameters presented in Table 14-7 for gold grades of the Airstrip deposit and in Table 14-8 for the Powerline deposit. The plots of the variogram models are presented in Figure 14-13 through Figure 14-36.

Due to the low number of available composites within the CSCH6D and SCH4D units at Powerline, they were combined with the CSCH6 and SCH4 units, respectively, for the variographic analysis.

The directions of gold grade continuity are in general agreement with the orientation of the mineralized domains, with best directions of continuity trending approximately east-west and down-dip to the south at -35° at Airstrip and dipping to the south at -30° on average at Powerline. At Airstrip, the ranges of gold grade continuity along the principal direction (strike) vary from 56 m to 73 m with an average of 65 m, along the minor direction (dip) from 44 m to 67 m with an

average of 53 m, and along the vertical direction (across strike and dip) from 18 m to 53 m with an average of 29 m. At Powerline, the ranges of gold grade continuity along the principal direction (strike) vary from 53 m to 76 m with an average of 66 m, along the minor direction (dip) from 40 m to 64 m with an average of 51 m, and along the vertical direction (across strike and dip) from 26 m to 42 m with an average of 34 m. The modelled gold variograms have relatively low nugget effects with an average of 19% of the sill at Airstrip, and 24% of the sill at Powerline.

The experimental variograms are considered of acceptable quality overall, however additional infill drilling would provide better definition of the variograms' short scale continuity structures in some instances.

Table 14-7: Modelled Variogram Parameters for Gold – Airstrip Deposit

Parameters	1 – AST1			2 - CAL1			3 – CAL1D		
	Principal	Minor	Vertical	Principal	Minor	Vertical	Principal	Minor	Vertical
Azimuth*	100°	190°	190°	105°	195°	195°	95°	185°	185°
Dip**	0°	-35°	55°	0°	-35°	55°	10°	-35°	55°
Nugget Effect C_0	0.536			0.238			0.410		
1st Structure C_1	0.959			0.884			1.123		
2nd Structure C_2	0.807			0.470			0.536		
1st Range A_1	30.7 m	20.0 m	13.5 m	33.9 m	24.3 m	14.6 m	25.3 m	33.9 m	13.5 m
2nd Range A_2	63.0 m	44.7 m	21.0 m	71.5 m	54.3 m	32.9 m	56.5 m	67.2 m	26.4 m
Parameters	**4 – CAL2**			**5 – CLSR5**			**6 – DYKE1**		
	Principal	Minor	Vertical	Principal	Minor	Vertical	Principal	Minor	Vertical
Azimuth*	100°	190°	190°	100°	190°	190°	75°	165°	165°
Dip**	0°	-35°	55°	5°	-35°	55°	0°	-55°	35°
Nugget Effect C_0	0.453			0.277			0.221		
1st Structure C_1	0.528			1.111			0.978		
2nd Structure C_2	0.730			0.310			0.664		
1st Range A_1	20.0 m	31.8 m	7.1 m	15.7 m	10.3 m	7.1 m	33.9 m	45.7 m	11.4 m
2nd Range A_2	57.6 m	54.3 m	18.9 m	72.6 m	53.3 m	53.3 m	68.3 m	51.1 m	24.2 m
Parameters	**7 – DYKE2**			**8 – GSCH2**			**9 - QTZT**		
	Principal	Minor	Vertical	Principal	Minor	Vertical	Principal	Minor	Vertical
Azimuth*	100°	190°	190°	90°	180°	180°	90°	180°	180°
Dip**	0°	-70°	20°	5°	-40°	50°	5°	-35°	55°
Nugget Effect C_0	0.308			0.135			0.187		
1st Structure C_1	0.895			0.570			0.751		

Parameters	1 – AST1			2 - CAL1			3 – CAL1D		
	Principal	Minor	Vertical	Principal	Minor	Vertical	Principal	Minor	Vertical
2nd Structure C_2	0.542			0.228			0.450		
1st Range A_1	49.5 m	44.1 m	11.5 m	33.9 m	28.6 m	15.7 m	38.2 m	27.5 m	22.1 m
2nd Range A_2	63.6 m	54.9 m	23.4 m	64.0 m	53.3 m	23.2 m	68.3 m	52.2 m	38.2 m

Parameters	10 - QTZTD		
	Principal	Minor	Vertical
Azimuth*	100°	190°	190°
Dip**	0°	-35°	55°
Nugget Effect C_0	0.475		
1st Structure C_1	0.450		
2nd Structure C_2	0.872		
1st Range A_1	35.2 m	37.4 m	19.0 m
2nd Range A_2	64.4 m	48.2 m	28.7 m

Notes:
*Positive clockwise from north.
**Negative below horizontal.

Source: Ginto (May 2026)

Table 14-8: Modelled Variogram Parameters for Gold – Powerline Deposit

Parameters	11 – CLSR4			12 – CLSR4D			13 – CLSR5D		
	Principal	Minor	Vertical	Principal	Minor	Vertical	Principal	Minor	Vertical
Azimuth*	105°	195°	195°	95°	185°	185°	100°	190°	190°
Dip**	0°	30°	-60°	0°	-45°	45°	-10°	-40°	50°
Nugget Effect C_0	0.357			0.572			0.677		
1st Structure C_1	0.794			0.768			0.778		
2nd Structure C_2	0.380			0.463			0.536		
1st Range A_1	10.3 m	24.2 m	11.4 m	17.8 m	22.1 m	4.9 m	11.5 m	10.4 m	5.0 m
2nd Range A_2	75.8 m	48.9 m	29.6 m	58.7 m	49.0 m	38.3 m	70.0 m	45.1 m	29.9 m

Parameters	14 – CSCH1			15 – CSCH1D			16 – CSCH3		
	Principal	Minor	Vertical	Principal	Minor	Vertical	Principal	Minor	Vertical
Azimuth*	80°	170°	170°	80°	170°	170°	110°	200°	200°
Dip**	5°	-30°	60°	0°	-35°	55°	-5°	-40°	50°
Nugget Effect C_0	0.202			0.442			0.281		
1st Structure C_1	0.754			0.540			1.020		
2nd Structure C_2	0.342			0.613			0.315		
1st Range A_1	43.7 m	29.7 m	21.1 m	38.1 m	44.6 m	29.6 m	27.4 m	22.1 m	15.6 m
2nd Range A_2	53.4 m	40.5 m	29.7 m	62.8 m	63.8 m	34.9 m	56.4 m	41.4 m	33.9 m

Parameters	17 – CSCH3D			18 – CSCH5			19 – CSCH5D		
	Principal	Minor	Vertical	Principal	Minor	Vertical	Principal	Minor	Vertical
Azimuth*	100°	190°	190°	75°	165°	165°	75°	165°	165°
Dip**	-5°	-40°	50°	0°	-40°	50°	-5°	-40°	50°
Nugget Effect C_0	0.484			0.236			0.337		
1st Structure C_1	0.633			0.826			0.731		
2nd Structure C_2	0.578			0.327			0.415		
1st Range A_1	25.3 m	16.7 m	4.9 m	10.3 m	30.7 m	7.1 m	47.9 m	37.1 m	15.7 m
2nd Range A_2	62.8 m	50.0 m	30.7 m	68.3 m	52.2 m	35.0 m	66.2 m	49.0 m	26.4 m

Parameters	20 – CSCH6 + 21 – CSCH6D			22 – SCH2			23 – SCH2D		
	Principal	Minor	Vertical	Principal	Minor	Vertical	Principal	Minor	Vertical
Azimuth*	85°	175°	175°	80°	170°	170°	85°	175°	175°
Dip**	-5°	-30°	60°	15°	-35°	55°	5°	-35°	55°
Nugget Effect C_0	0.281			0.232			0.506		
1st Structure C_1	0.740			0.629			0.791		
2nd Structure C_2	0.626			0.464			0.286		
1st Range A_1	57.6 m	39.3 m	16.7 m	44.7 m	40.4 m	6.0 m	40.5 m	11.4 m	15.7 m
2nd Range A_2	70.5 m	53.3 m	32.9 m	70.5 m	57.6 m	41.5 m	55.6 m	44.8 m	37.3 m

Parameters	24 – SCH3			25 – SCH4 + 26 – SCH4D		
	Principal	Minor	Vertical	Principal	Minor	Vertical
Azimuth*	100°	190°	190°	90°	180°	180°
Dip**	0°	-15°	75°	-5°	-15°	75°
Nugget Effect C_0	0.284			0.351		
1st Structure C_1	0.588			0.529		
2nd Structure C_2	0.485			0.524		
1st Range A_1	21.1 m	23.3 m	23.3 m	26.4 m	29.7 m	24.3 m
2nd Range A_2	68.6 m	56.7 m	31.9 m	69.5 m	58.7 m	38.3 m

Notes:

*Positive clockwise from north.

**Negative below horizontal.

Source: Ginto (May 2026)

Figure 14-13: Variogram Model – 1-AST1 – Airstrip Deposit

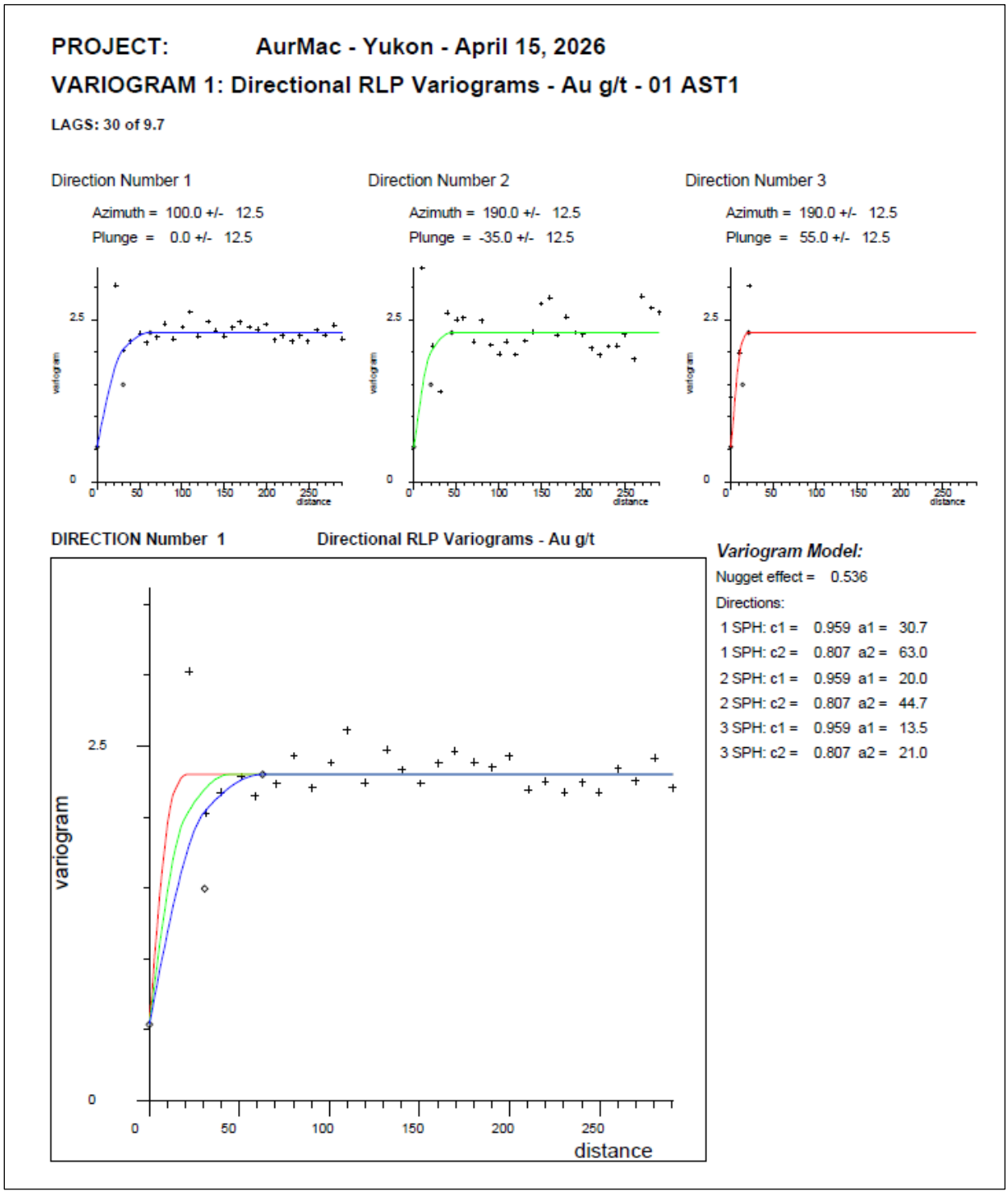

Source: Ginto (May 2026)

Figure 14-14: Variogram Model – 2-CAL1– Airstrip Deposit

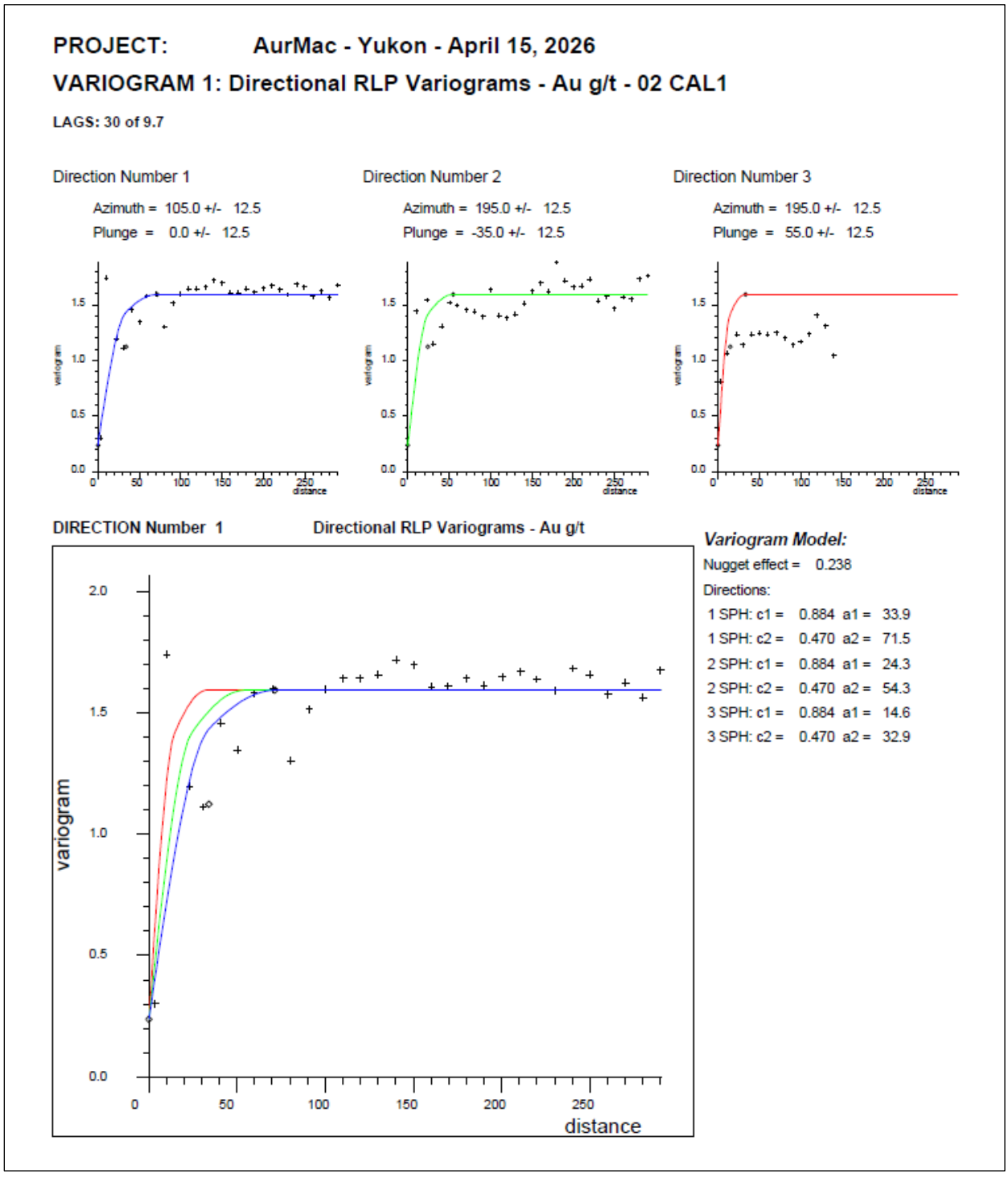

Source: Ginto (May 2026)

Figure 14-15: Variogram Model – 3-CAL1D – Airstrip Deposit

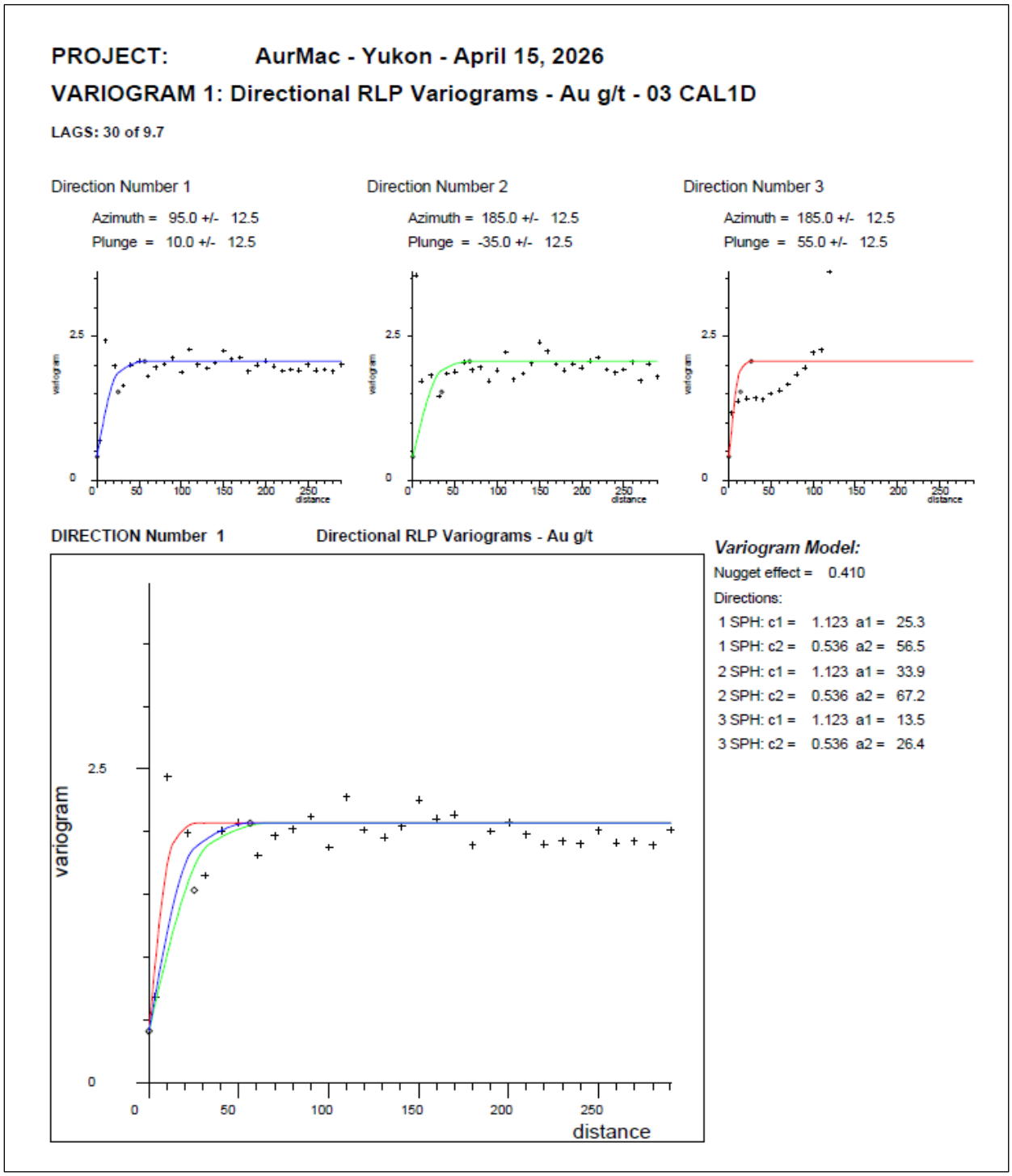

Source: Ginto (May 2026)

Figure 14-16: Variogram Model – 4-CAL2– Airstrip Deposit

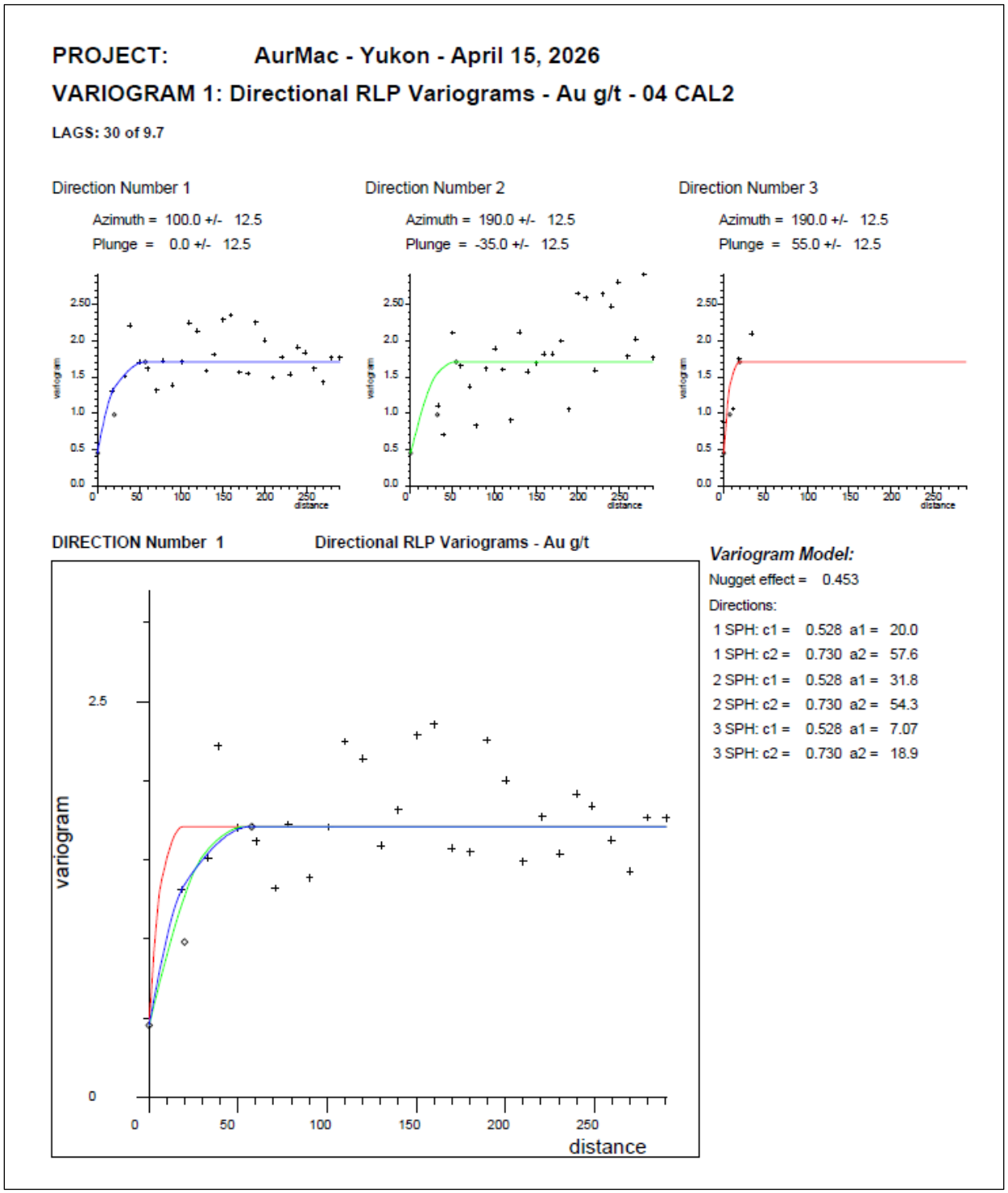

Source: Ginto (May 2026)

Figure 14-17: Variogram Model – 5-CLSR5 – Airstrip Deposit

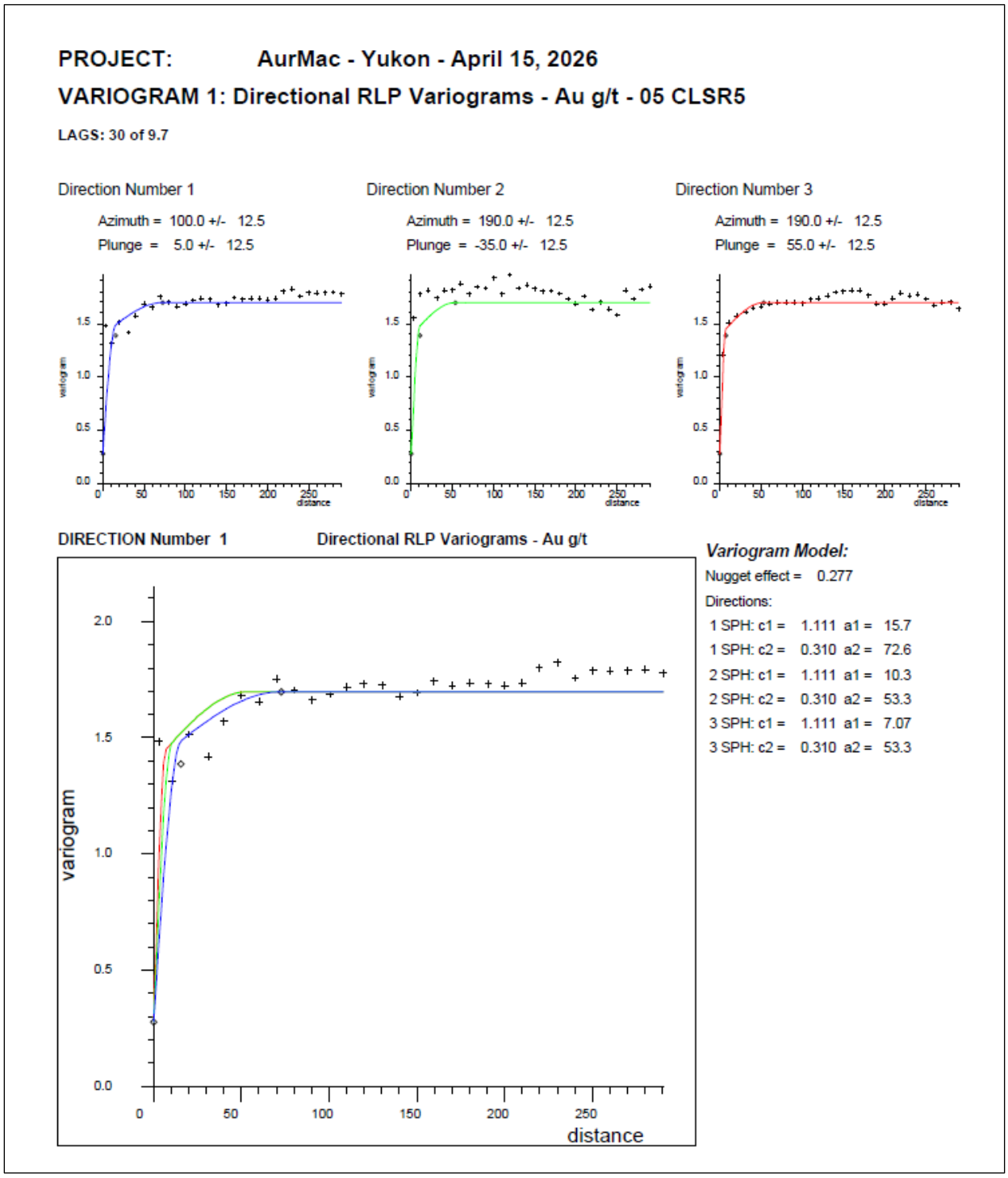

Source: Ginto (May 2026)

Figure 14-18: Variogram Model – 6-DYKE1 – Airstrip Deposit

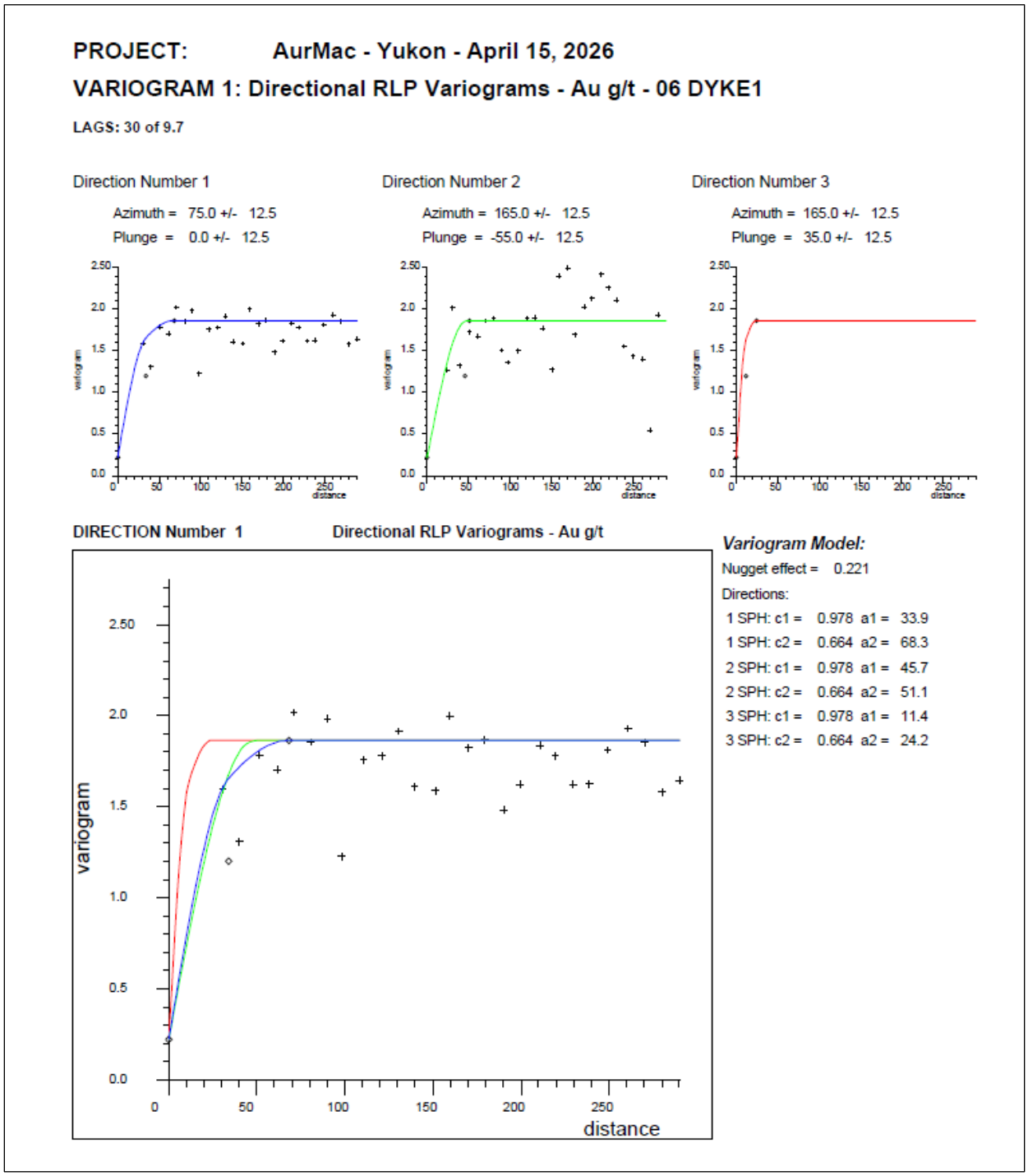

Source: Ginto (May 2026)

Figure 14-19: Variogram Model – 7-DYKE2 – Airstrip Deposit

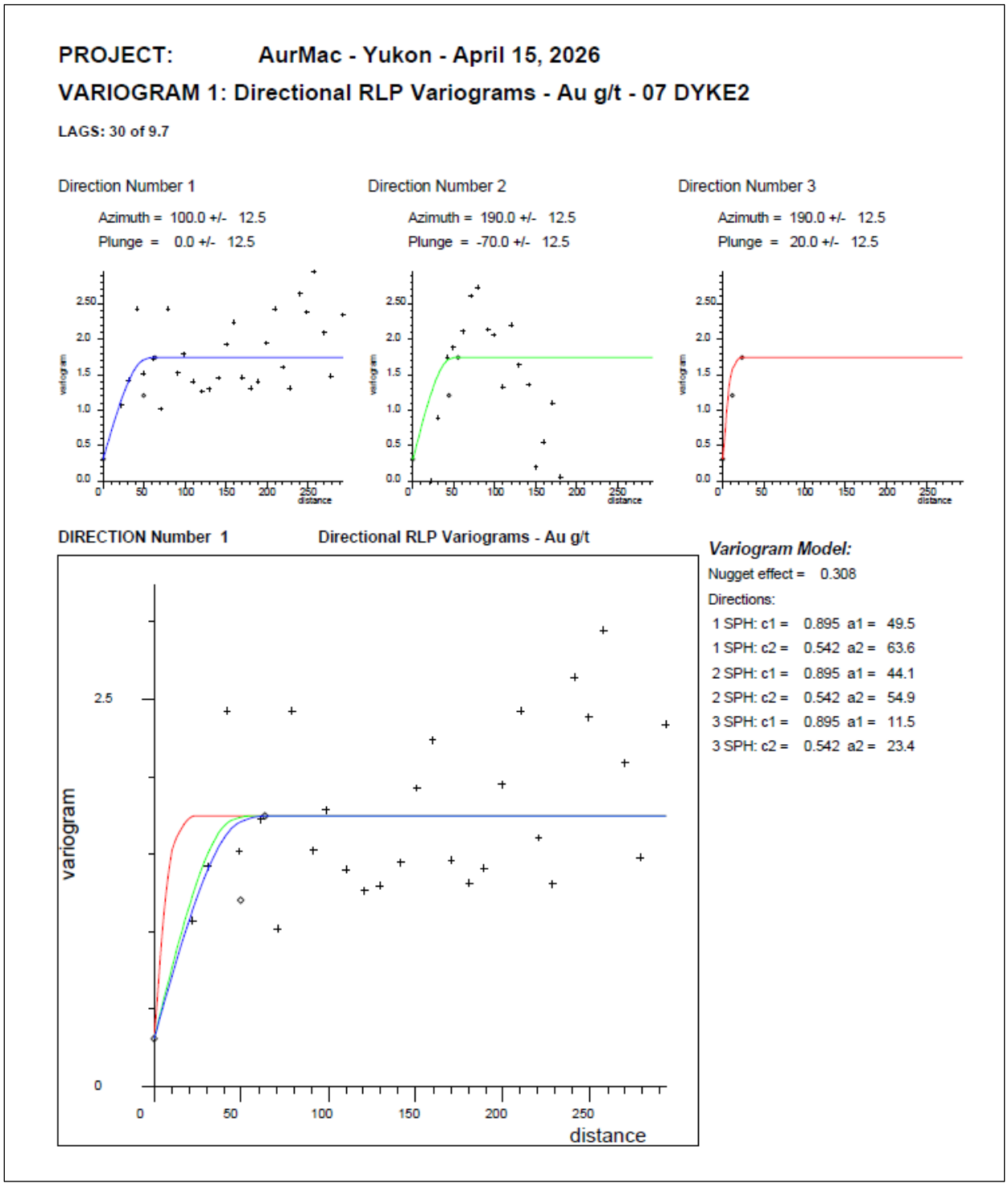

Source: Ginto (May 2026)

Figure 14-20: Variogram Model – 8-GSCH2 – Airstrip Deposit

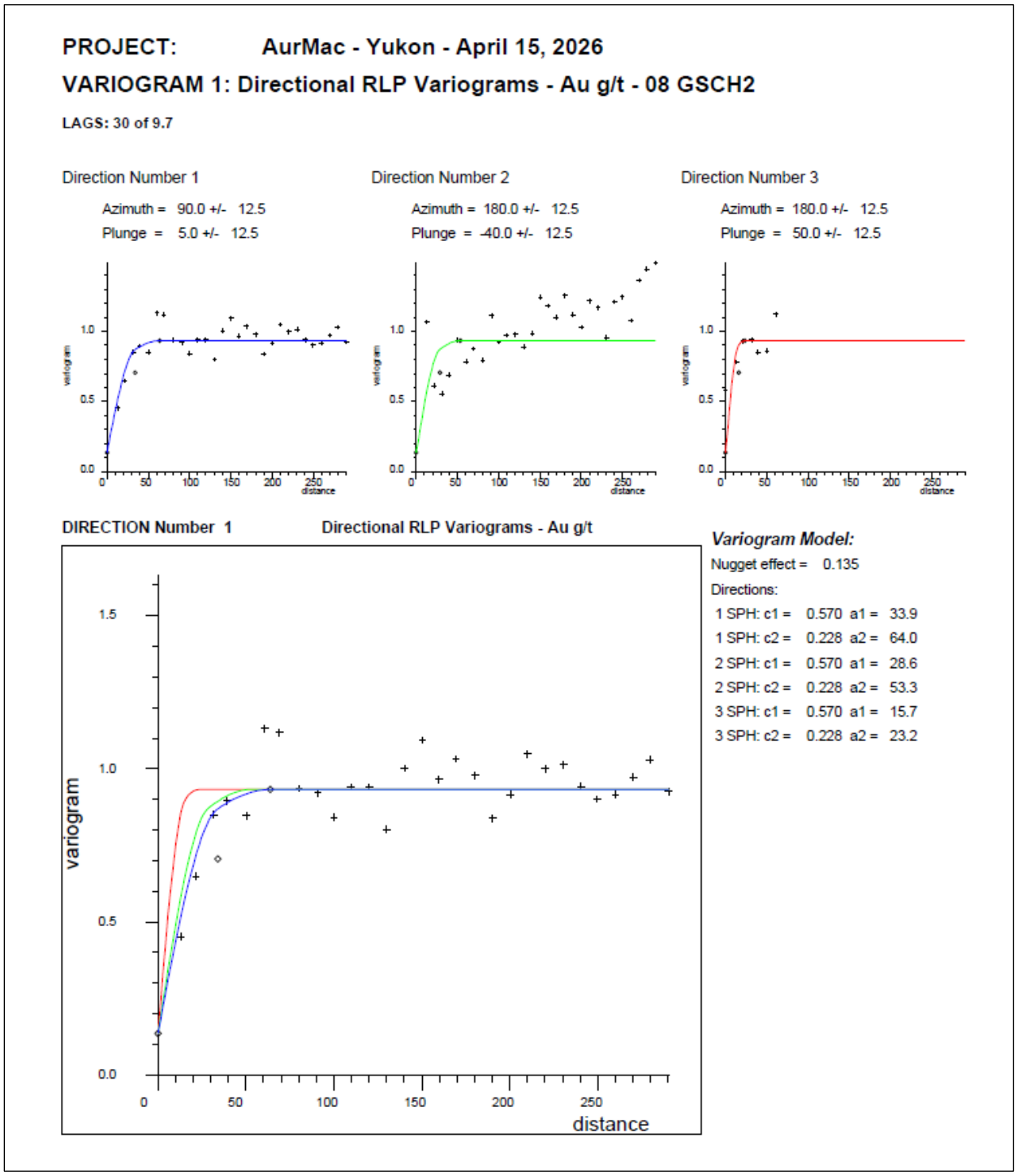

Source: Ginto (May 2026)

Figure 14-21: Variogram Model – 9-QZTZ – Airstrip Deposit

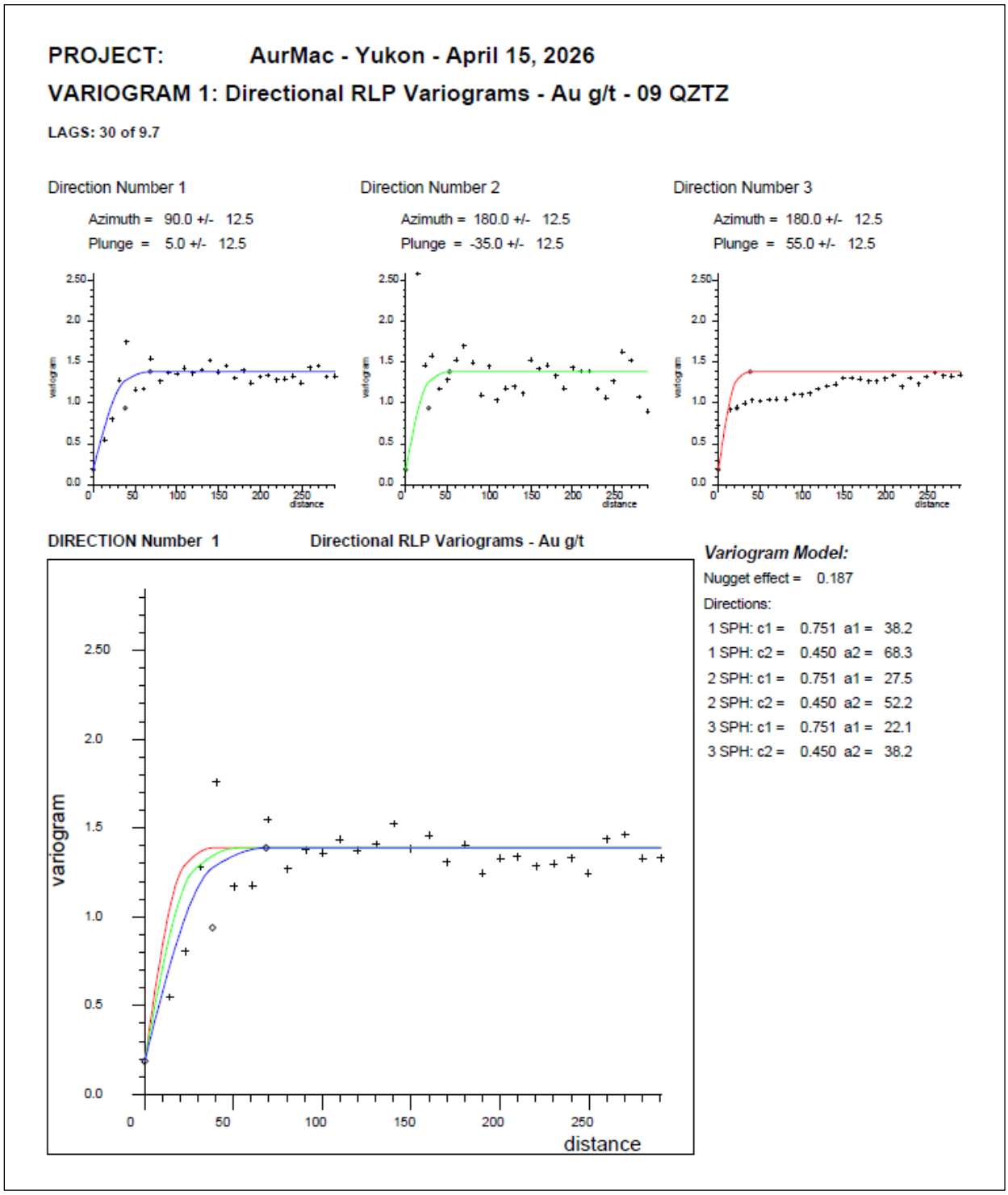

Source: Ginto (May 2026)

Figure 14-22: Variogram Model – 10-QZTZD – Airstrip Deposit

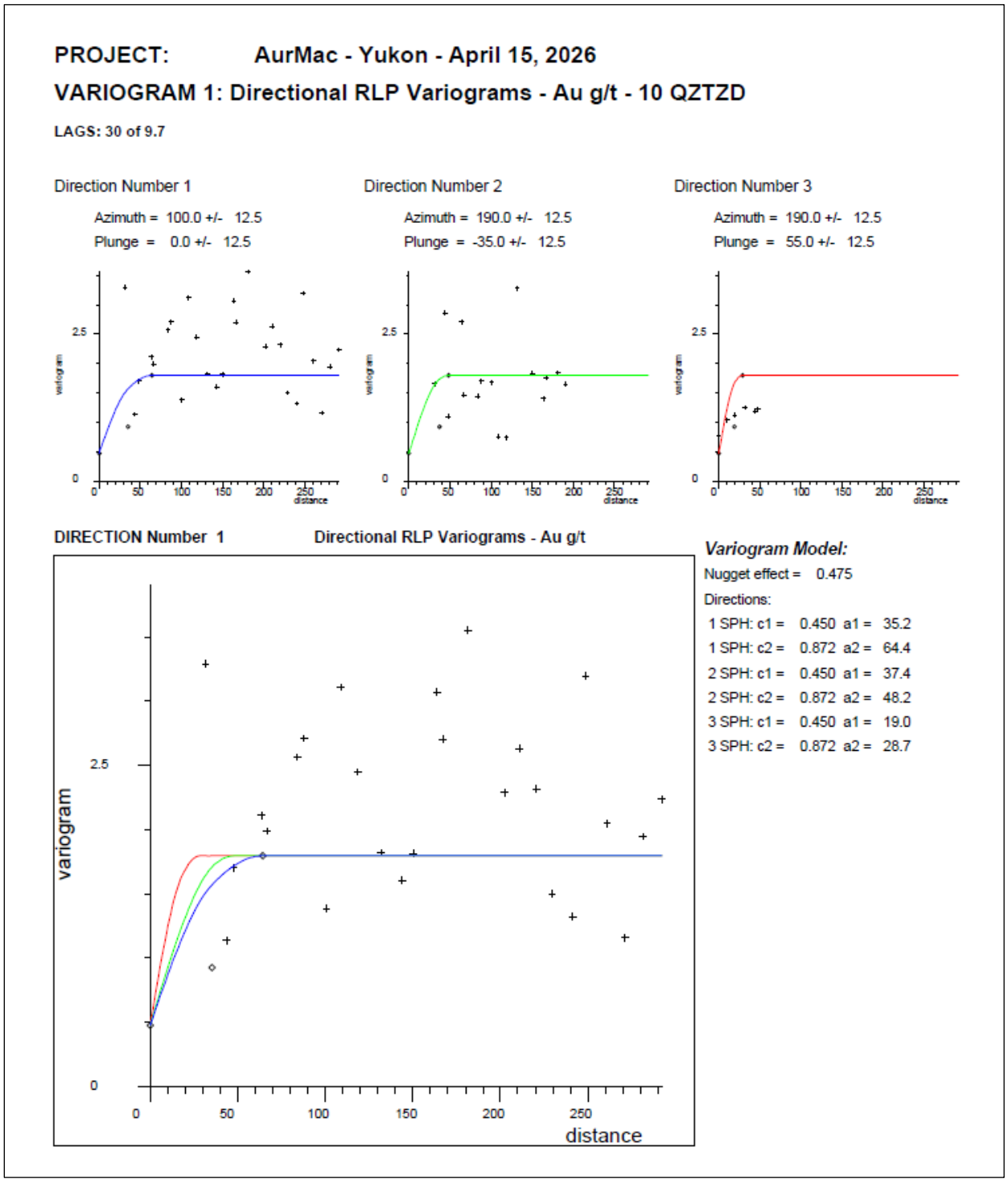

Source: Ginto (May 2026)

Figure 14-23: Variogram Model – 11-CLSR4 – Powerline Deposit

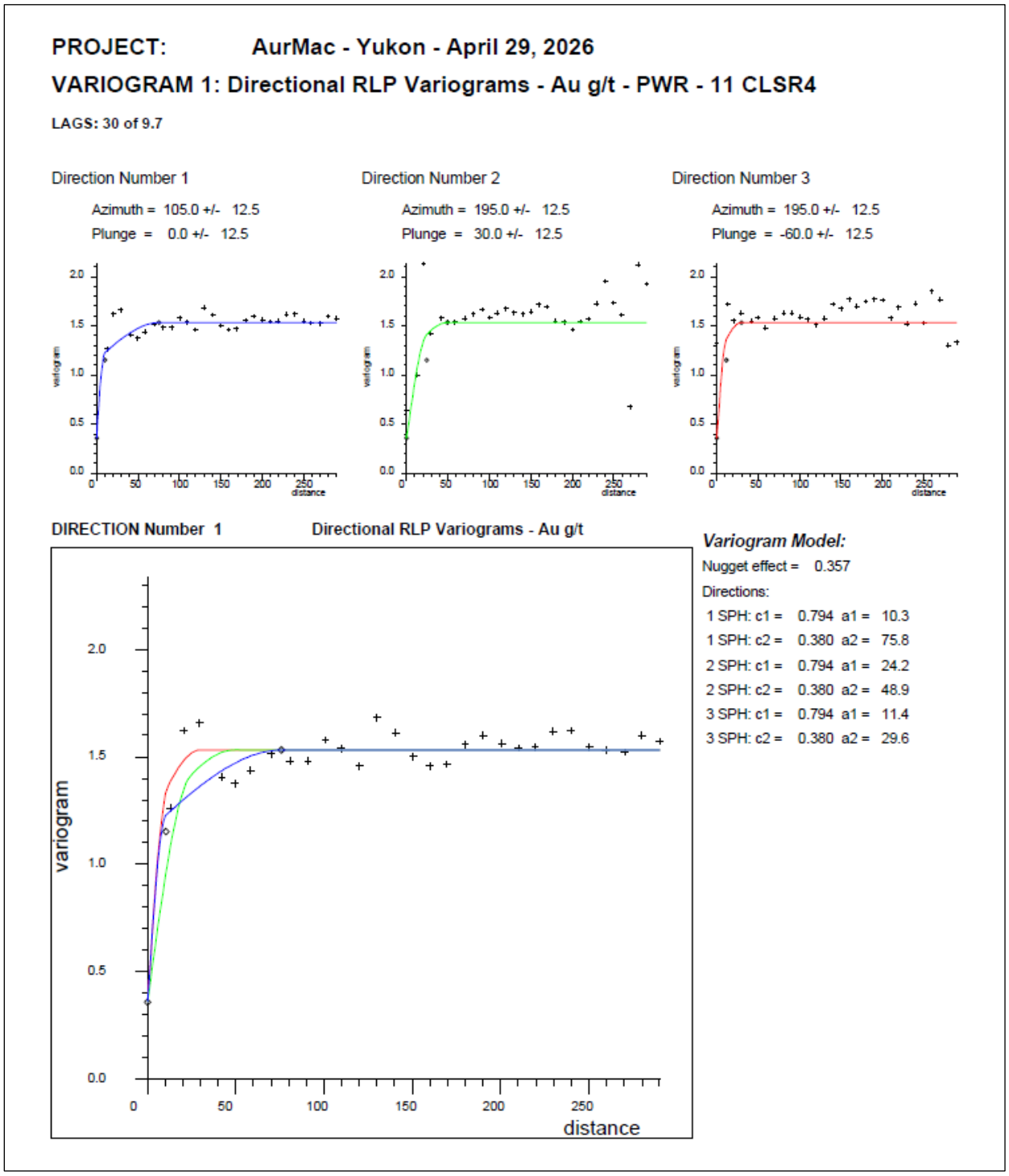

Source: Ginto (May 2026)

Figure 14-24: Variogram Model – 12-CLSR4D – Powerline Deposit

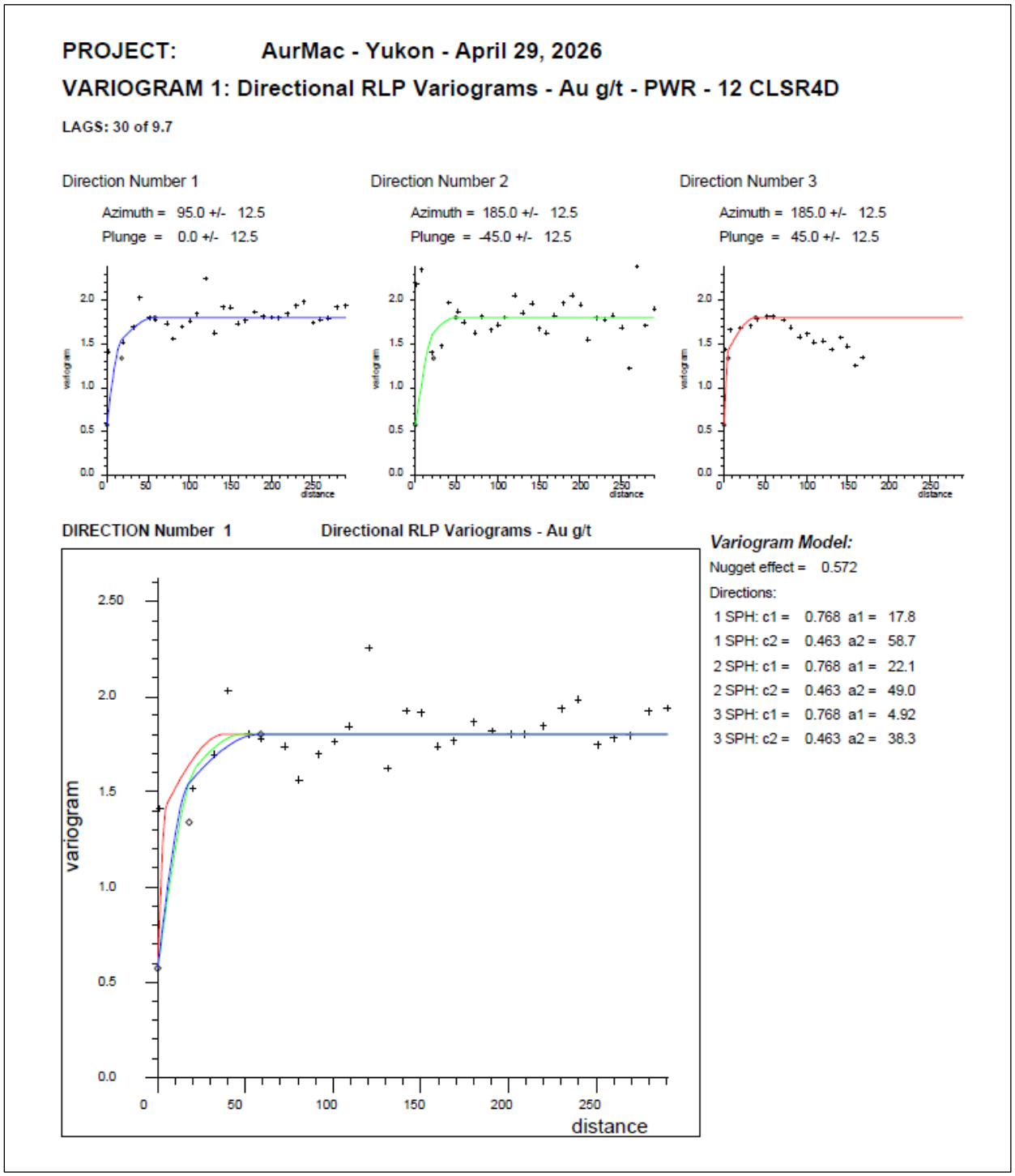

Source: Ginto (May 2026)

Figure 14-25: Variogram Model – 13-CLSR5D – Powerline Deposit

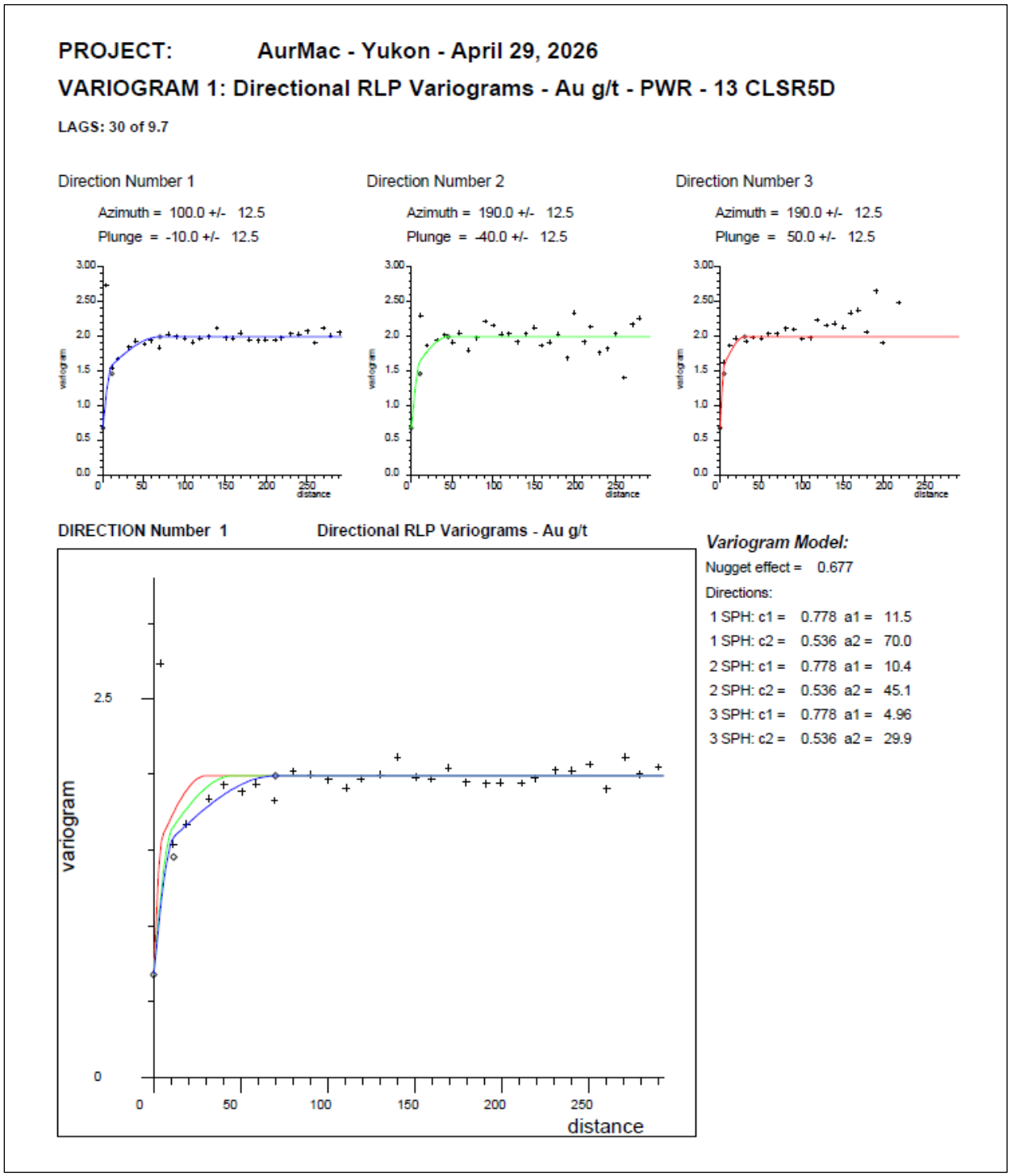

Source: Ginto (May 2026)

Figure 14-26: Variogram Model – 14-CSCH1 – Powerline Deposit

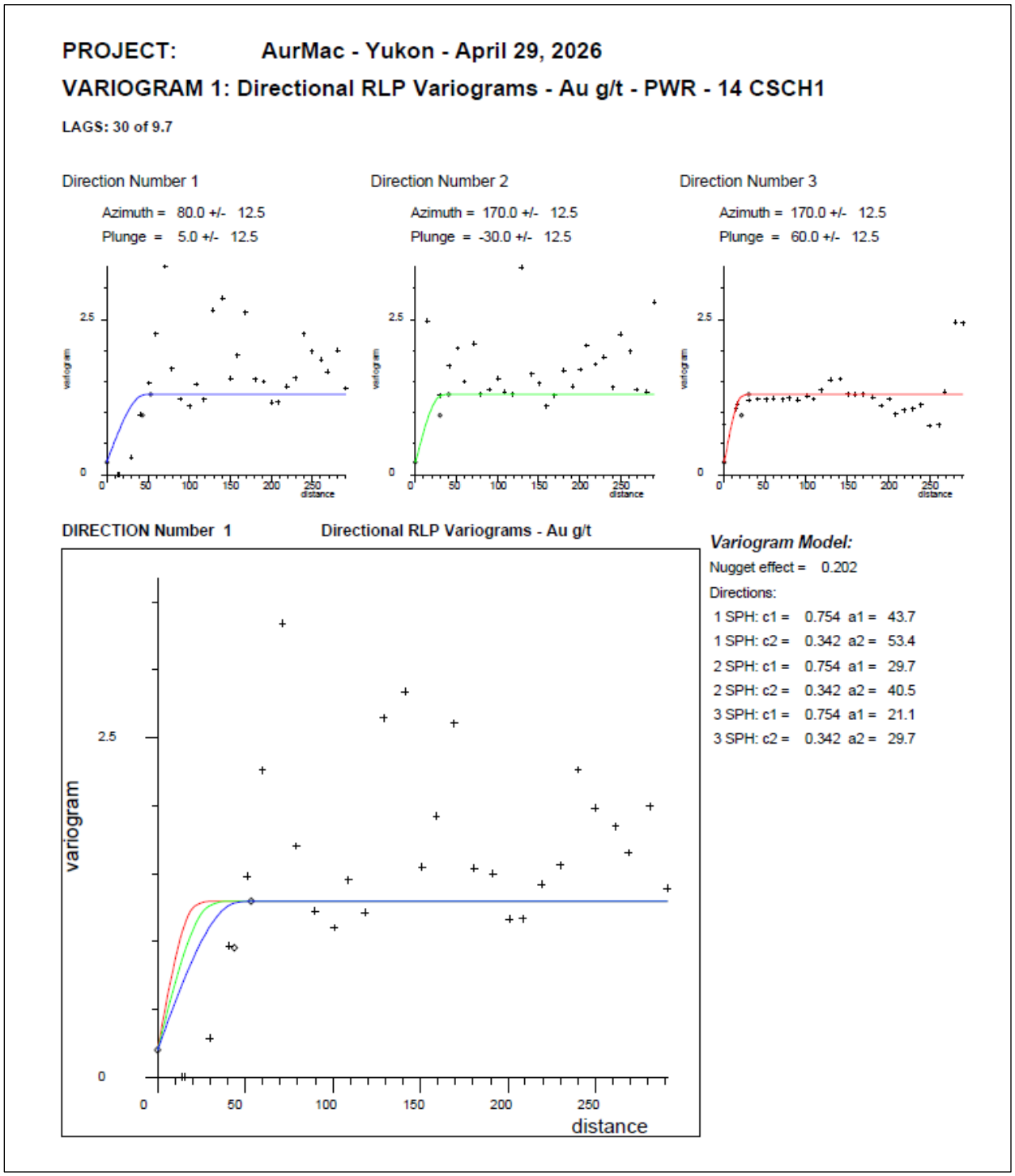

Source: Ginto (May 2026)

Figure 14-27: Variogram Model – 15-CSCH1D – Powerline Deposit

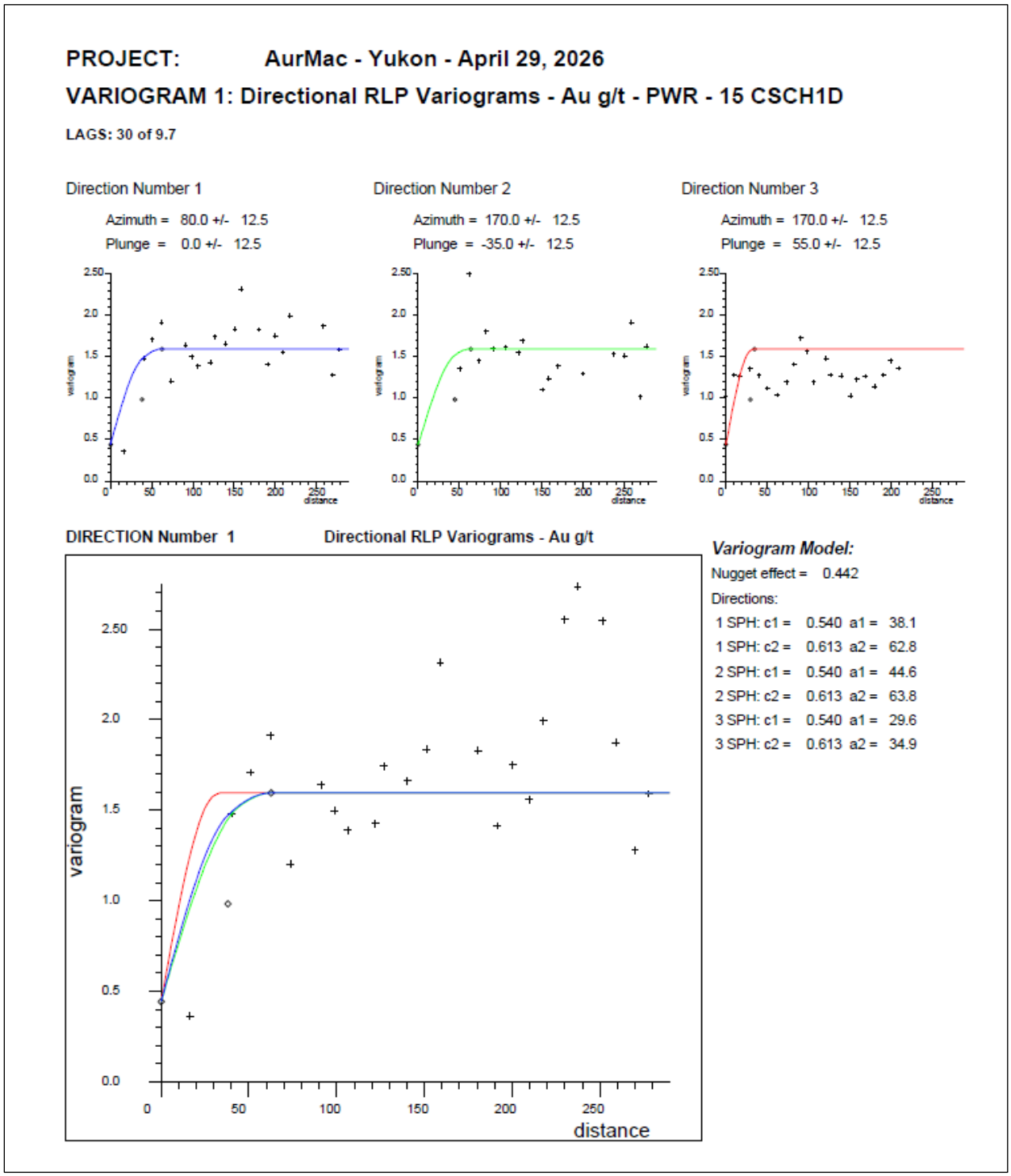

Source: Ginto (May 2026)

Figure 14-28: Variogram Model – 16-CSCH3 – Powerline Deposit

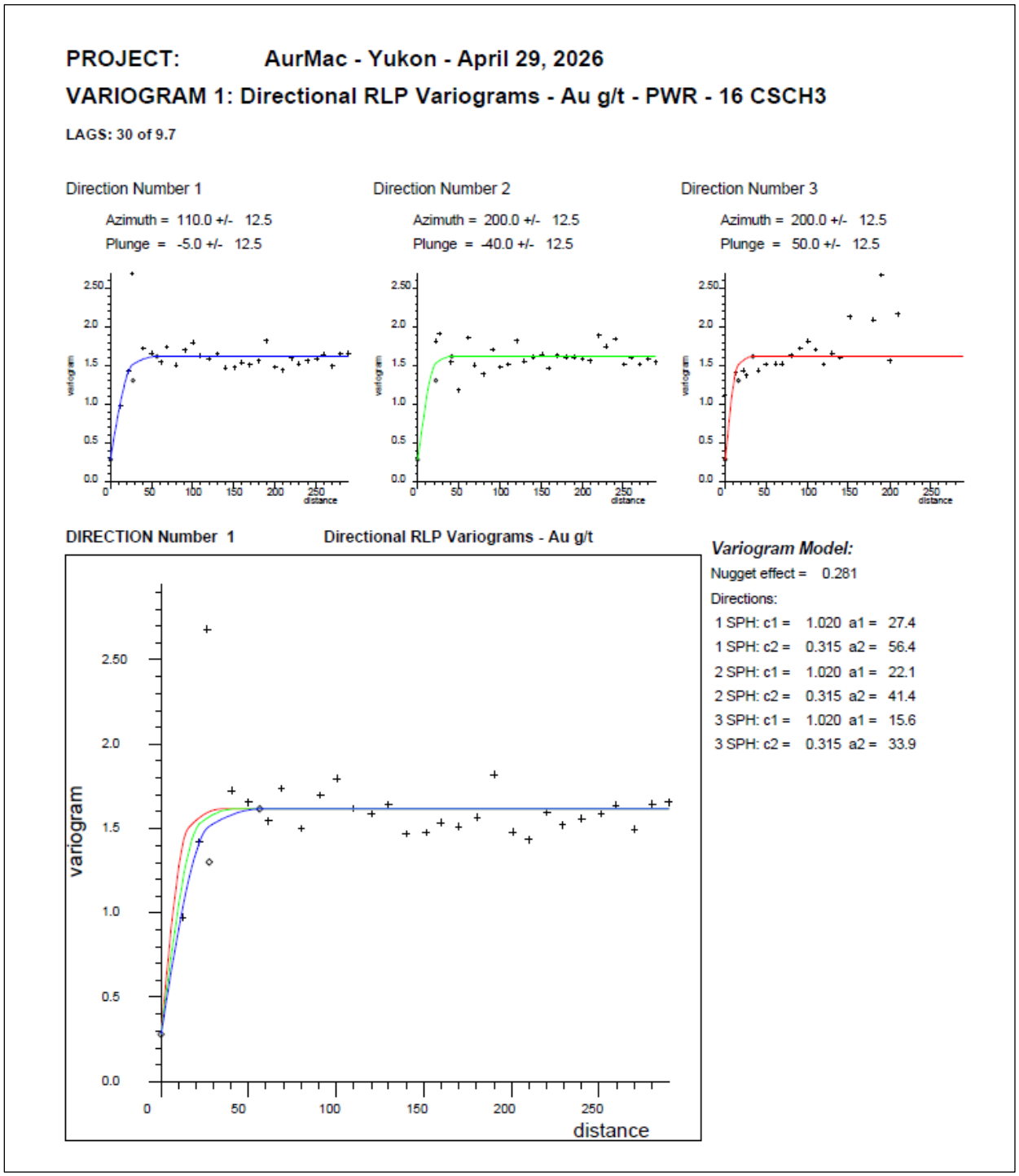

Source: Ginto (May 2026)

Figure 14-29: Variogram Model – 17-CSCH3D – Powerline Deposit

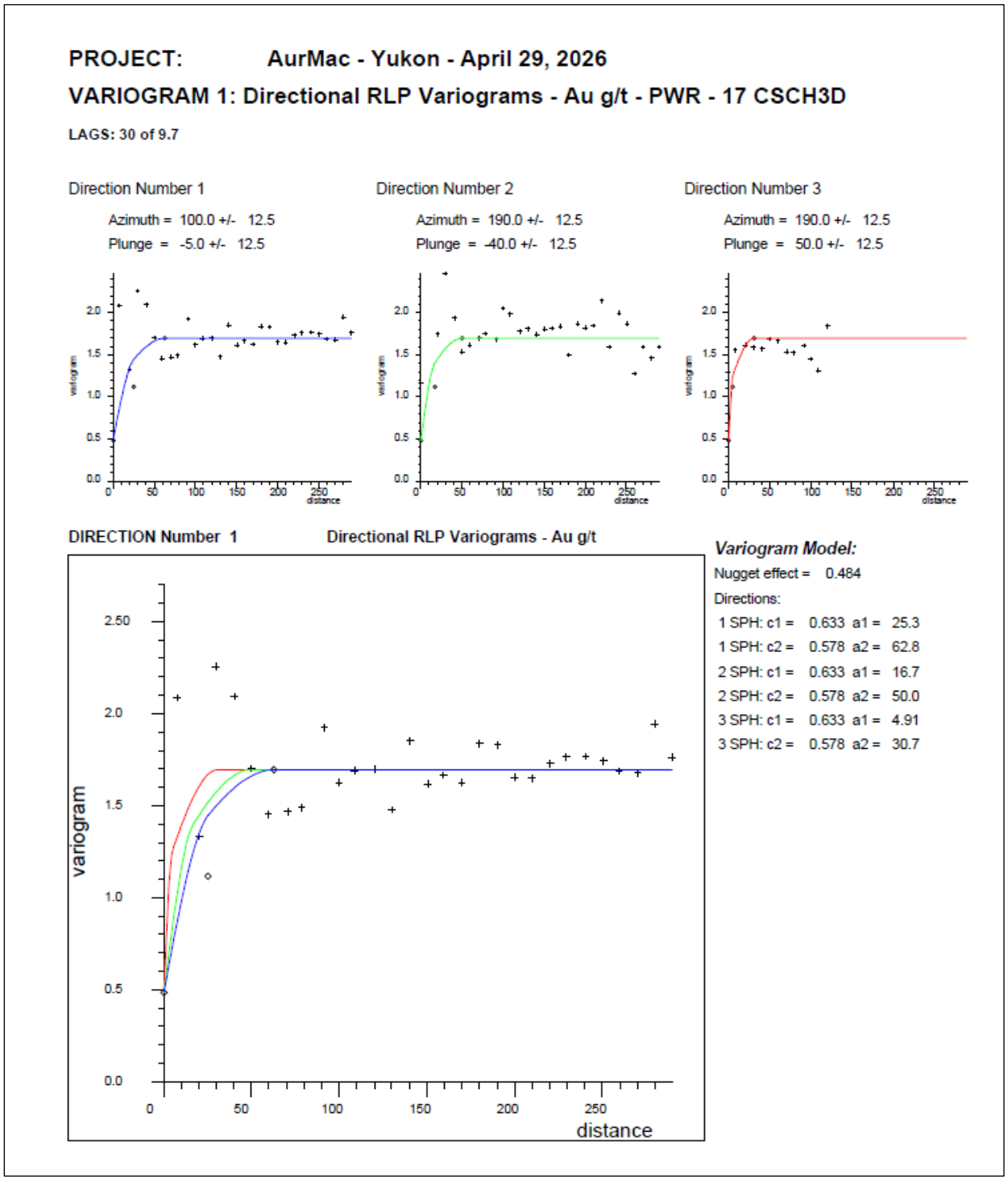

Source: Ginto (May 2026)

Figure 14-30: Variogram Model – 18-CSCH5 – Powerline Deposit

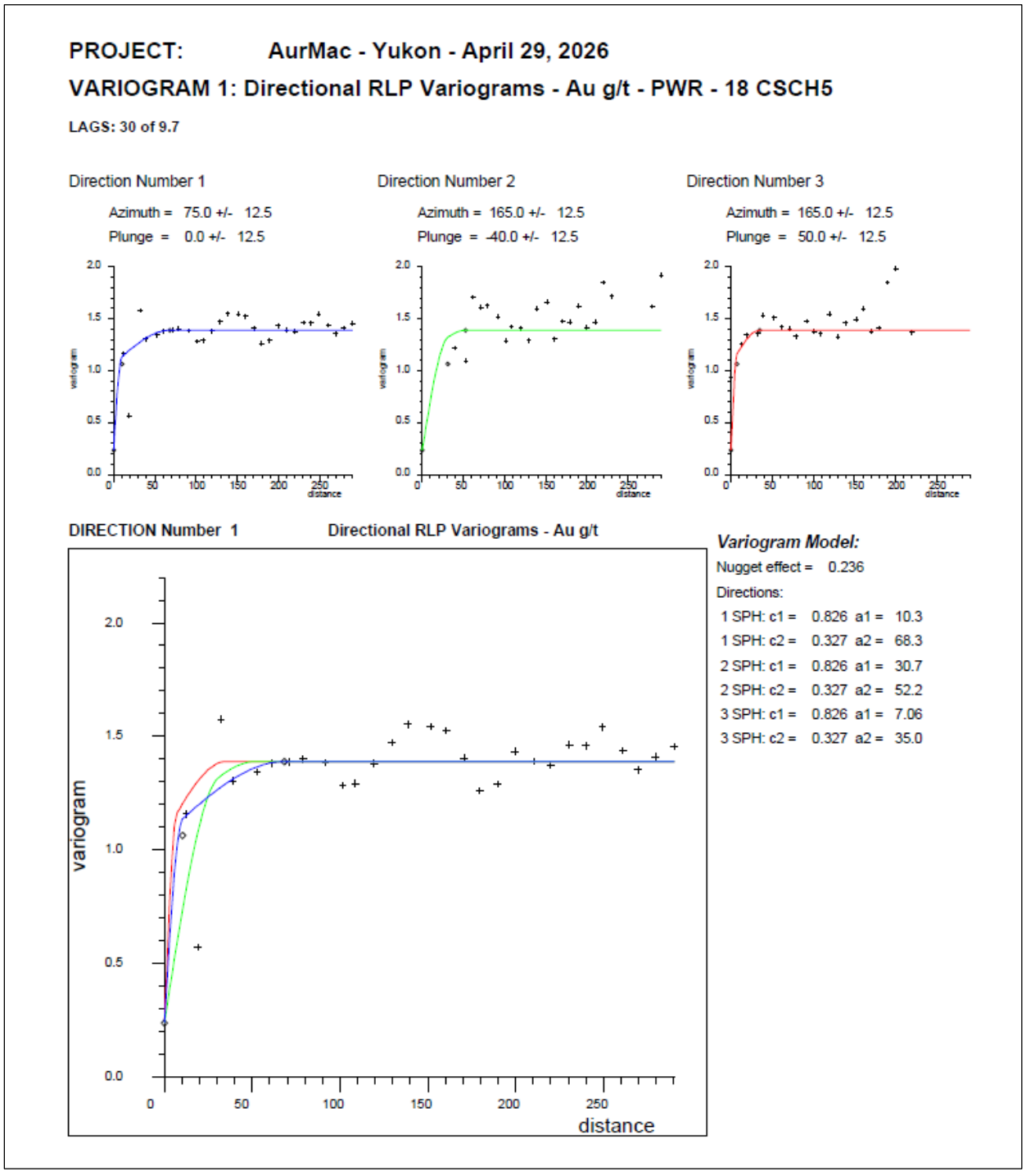

Source: Ginto (May 2026)

Figure 14-31: Variogram Model – 19-CSCH5D – Powerline Deposit

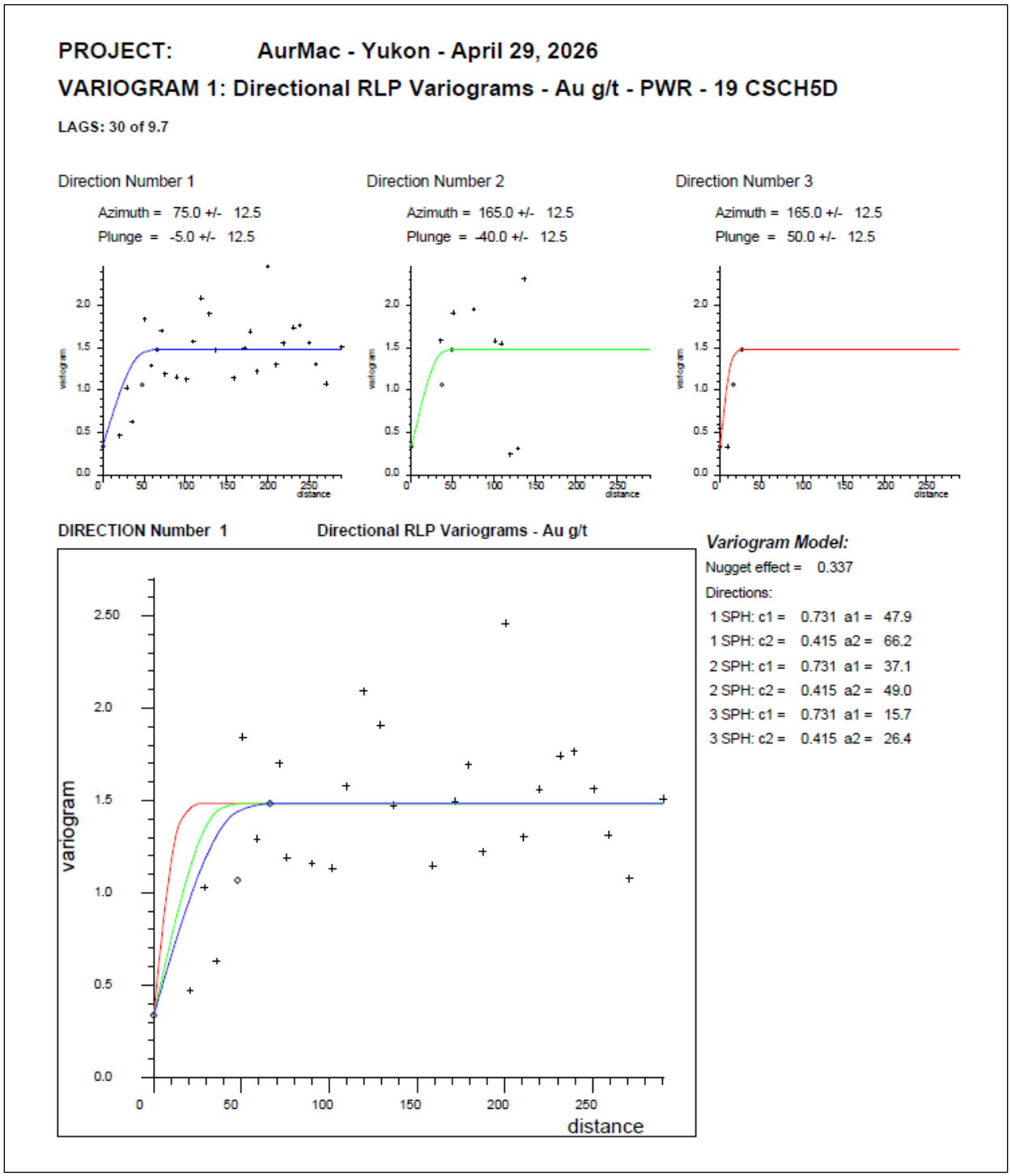

Source: Ginto (May 2026)

Figure 14-32: Variogram Model – 20-CSCH6 + 21-CSCH6D – Powerline Deposit

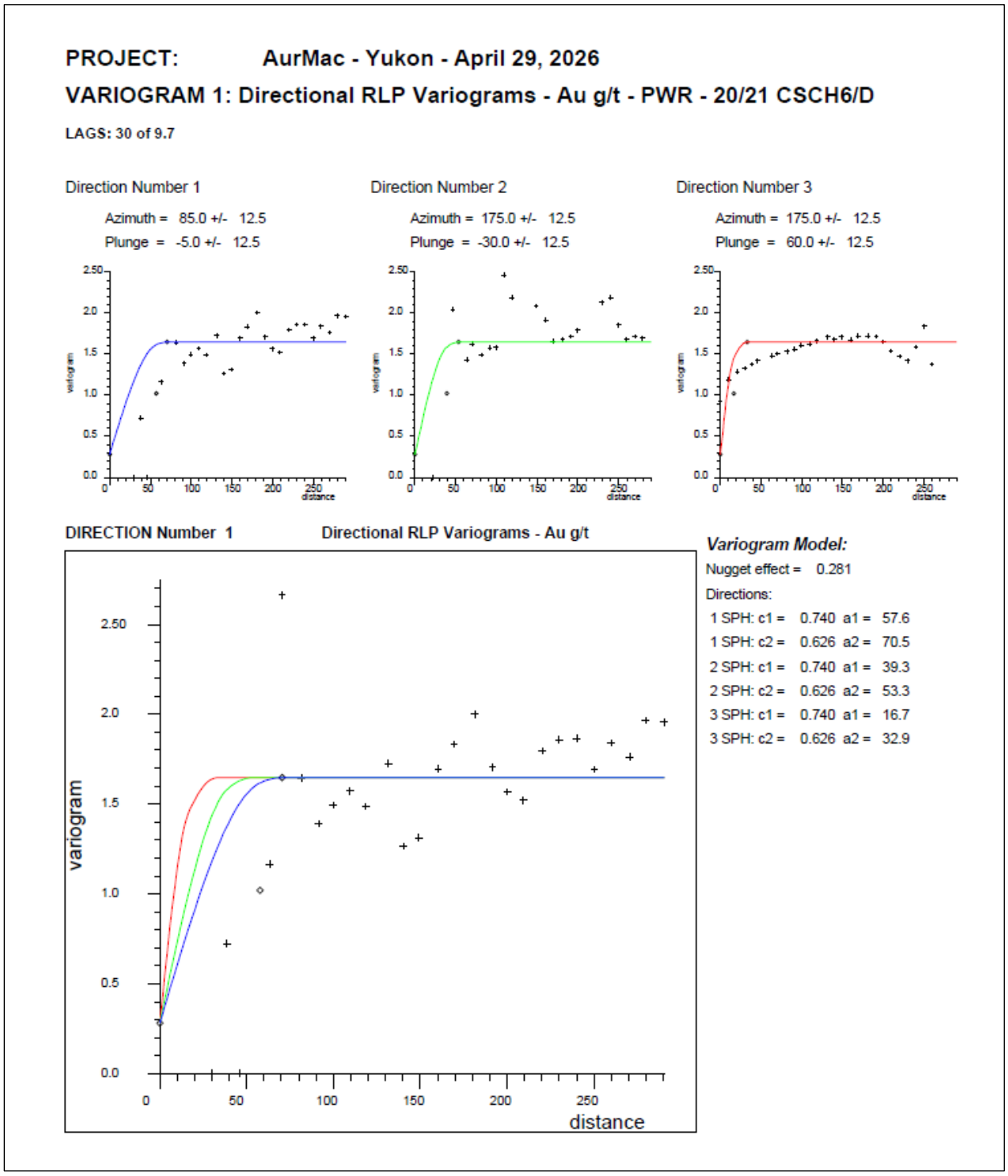

Source: Ginto (May 2026)

Figure 14-33: Variogram Model – 22-SCH2 – Powerline Deposit

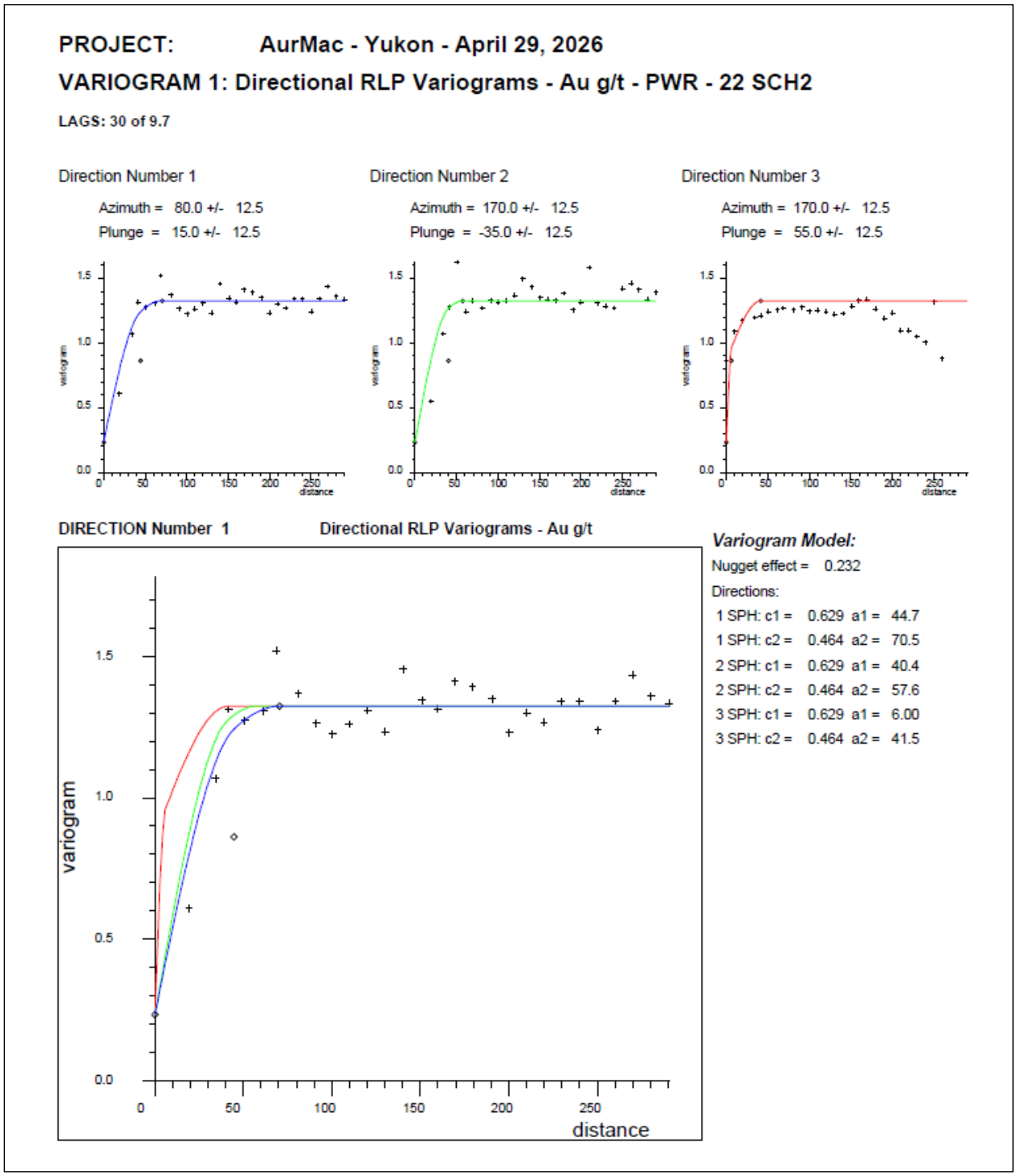

Source: Ginto (May 2026)

Figure 14-34: Variogram Model – 23-SCH2D – Powerline Deposit

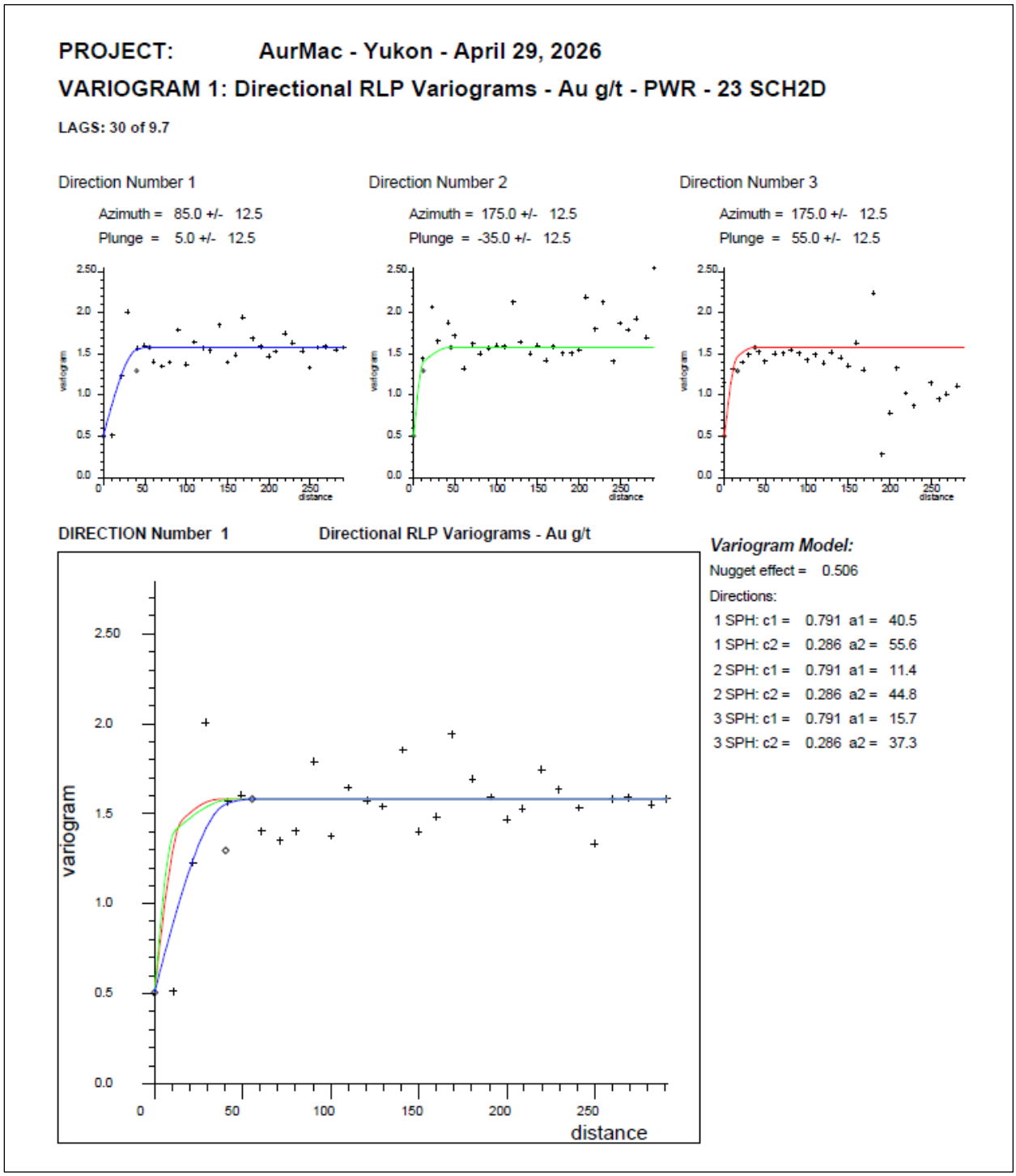

Source: Ginto (May 2026)

Figure 14-35: Variogram Model – 24-SCH3 – Powerline Deposit

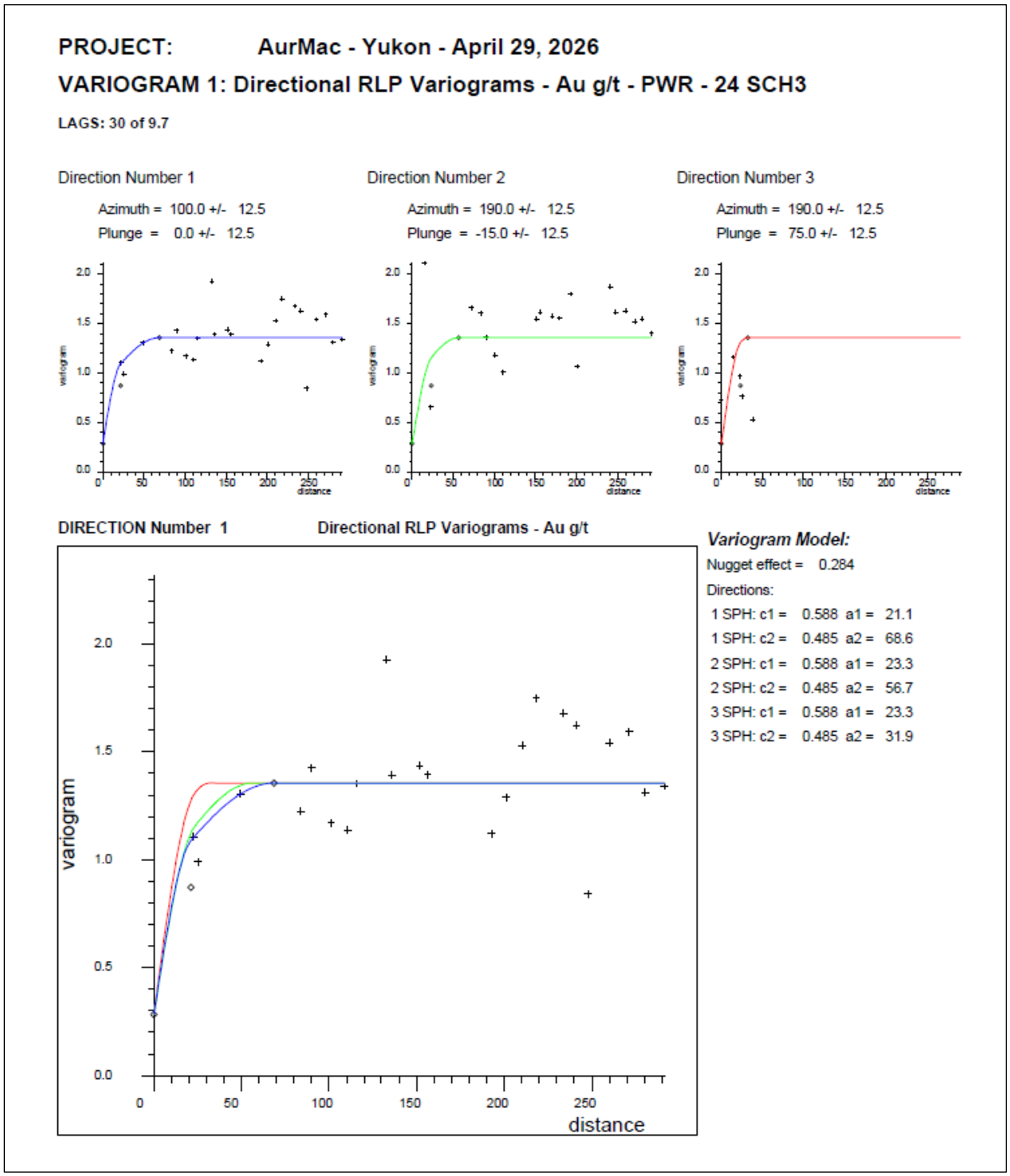

Source: Ginto (May 2026)

Figure 14-36: Variogram Model – 25-SCH4 + 26-SCH4D – Powerline Deposit

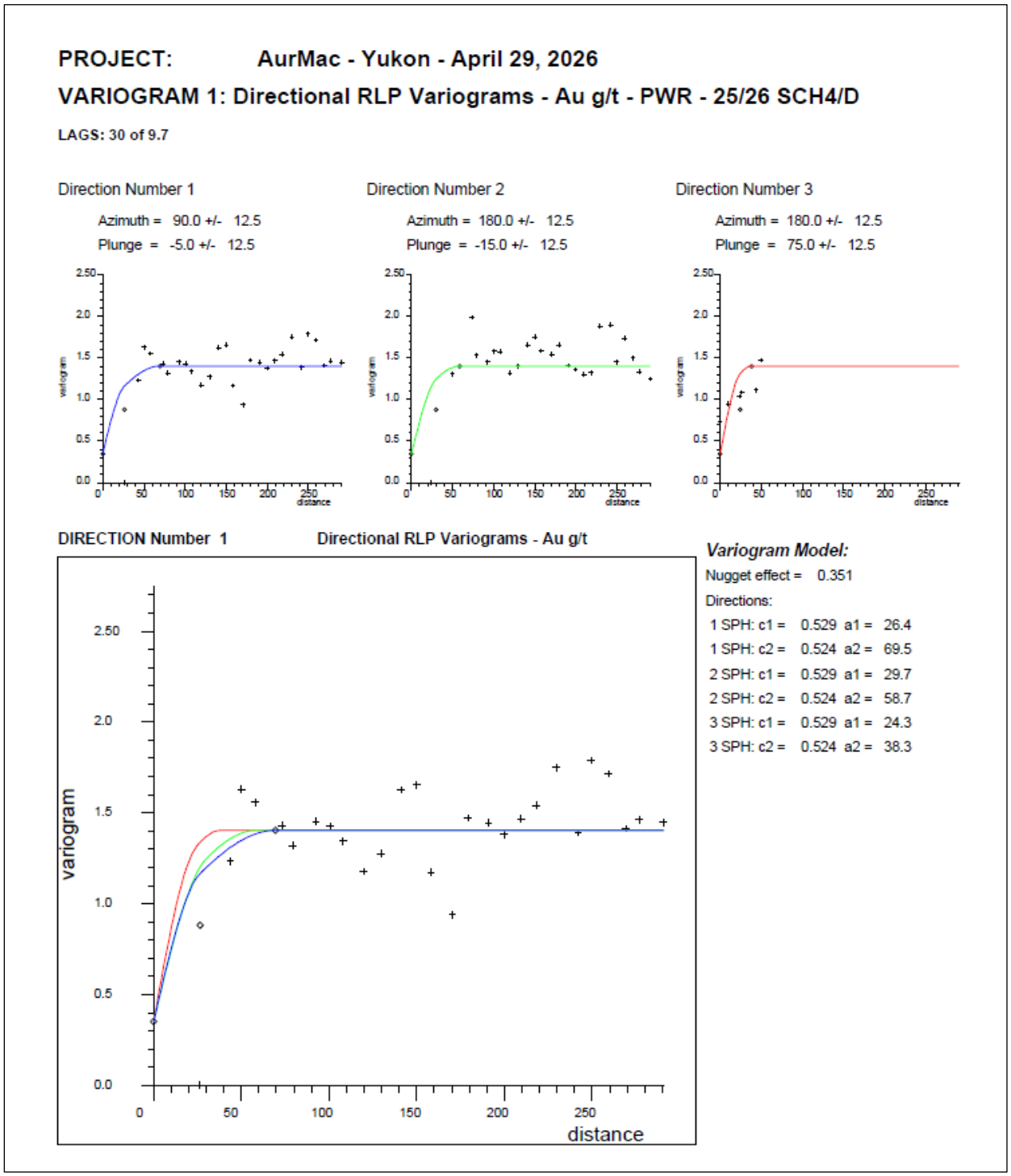

Source: Ginto (May 2026)

14.6 Gold Grade Estimation

The estimation of gold grades into a block model was carried out with the ordinary kriging technique. The estimation strategy and parameters were tailored to account for the various geometrical, geological, and geostatistical characteristics previously identified. The block model's structure is presented in Table 14-9. It should be noted that the origin of the block model corresponds to the lower left corner, the point of origin being the exterior edges of the first block. A parent block size of 10 m (easting) x 10 m (northing) x 5 m (elevation) along with a sub-block size of 1 m (easting) x 1 m (northing) x 1 m (elevation) was selected to better reflect the deposit's geometrical configuration and anticipated production rate. The block model is orthogonal with no rotation applied to it. For this estimation of the mineral resource, a single block model encompassing the Airstrip and Powerline deposits was used.

Table 14-9: Block Grid Definition – Airstrip and Powerline Deposits

Coordinates	Origin m	Rotation (azimuth)	Distance m	Parent Block Size m	Number of Blocks	Sub-block Size m
Easting (X)	465,000.0	0° X axis at a 90° azimuth	7,150.0	10.0	715	1.0
Northing (Y)	7,081,200.0		3,300.0	10.0	330	1.0
Elevation(Z)	-115.0		1,215.0	5.0	243	1.0
Number of Blocks		107,841,002				

Source: Ginto (May 2026)

The database of 1.5 m capped gold grade composites was utilized as input for the grade interpolation process along with the geologic model. The size and orientation of the search ellipsoid for the estimation process was based on the variogram parameters modelled for gold. A minimum of 2 samples and maximum of 12 samples were selected for the block grade estimation, with a maximum of 6 samples per hole. No other restrictions, such as a minimum number of informed octants, a minimum number of holes, etc., were applied to the grade estimation process. Hard boundaries between the lithologic units were utilized in the setting of the estimation parameters. A single pass estimation strategy was selected for the Airstrip area (units 1 to 10), and a 2-pass approach was selected for the Powerline area (units 11 to 26). For the first pass, the size of the search ellipsoid was set to the second range of the modelled variograms, while for the second pass at Powerline, a search ellipsoid set to 2 times the second range of the variograms was used. The estimation parameters for the first pass at Airstrip and Powerline are shown in Table 14-10. No gold grade estimates were made within the overburden area as it is considered barren.

Table 14-10: Estimation Parameters for Gold – 1st Pass – Airstrip and Powerline Deposits

Deposit	Rock Code	Minimum # of Samples	Maximum # of Samples	Maximum # of Samples per Hole	Search Ellipsoid – Long Axis – Azimuth / Dip	Search Ellipsoid – Long Axis – Size (m)	Search Ellipsoid – Short Axis – Azimuth / Dip	Search Ellipsoid – Short Axis – Size (m)	Search Ellipsoid – Vertical Axis – Azimuth / Dip	Search Ellipsoid – Vertical Axis – Size (m)
Airstrip	1	2	12	6	100°/0°	63.0	190°/-35°	45.0	190°/55°	21.0
	2	2	12	6	105°/0°	72.0	195°/-35°	54.0	195°/55°	33.0
	3	2	12	6	95°/10°	57.0	185°/-35°	67.0	185°/55°	26.0
	4	2	12	6	100°/0°	58.0	190°/-35°	54.0	190°/55°	19.0
	5	2	12	6	100°/5°	73.0	190°/-35°	53.0	190°/55°	53.0
	6	2	12	6	75°/0°	68.0	165°/-55°	51.0	165°/35°	24.0
	7	2	12	6	100°/0°	64.0	190°/-70°	55.0	190°/20°	23.0
	8	2	12	6	90°/5°	64.0	180°/-40°	53.0	180°/50°	23.0
	9	2	12	6	90°/5°	68.0	180°/-35°	52.0	180°/55°	38.0
	10	2	12	6	100°/0°	64.0	190°/-35°	48.0	190°/55°	29.0
Powerline	11	2	12	6	105°/0°	76.0	195°/30°	49.0	195°/-60°	30.0
	12	2	12	6	95°/0°	59.0	185°/-45°	49.0	185°/45°	38.0
	13	2	12	6	100°/-10°	70.0	190°/-40°	45.0	190°/50°	30.0
	14	2	12	6	80°/5°	53.0	170°/-30°	41.0	170°/60°	30.0
	15	2	12	6	80°/0°	63.0	170°/-35°	64.0	170°/55°	35.0
	16	2	12	6	110°/-5°	56.0	200°/-40°	41.0	200°/50°	34.0
	17	2	12	6	100°/-5°	63.0	190°/-40°	50.0	190°/50°	31.0
	18	2	12	6	75°/0°	68.0	165°/-40°	52.0	165°/50°	35.0
	19	2	12	6	75°/-5°	66.0	165°/-40°	49.0	165°/50°	26.0
	20	2	12	6	85°/-5°	71.0	175°/-30°	53.0	175°/60°	33.0
	21	2	12	6	85°/-5°	71.0	175°/-30°	53.0	175°/60°	33.0

Deposit	Rock Code	Minimum # of Samples	Maximum # of Samples	Maximum # of Samples per Hole	Search Ellipsoid – Long Axis – Azimuth / Dip	Search Ellipsoid – Long Axis – Size (m)	Search Ellipsoid – Short Axis – Azimuth / Dip	Search Ellipsoid – Short Axis – Size (m)	Search Ellipsoid – Vertical Axis – Azimuth / Dip	Search Ellipsoid – Vertical Axis – Size (m)
	22	2	12	6	80°/15°	71.0	170°/-35°	58.0	170°/55°	42.0
	23	2	12	6	85°/5°	56.0	175°/-35°	45.0	175°/55°	37.0
	24	2	12	6	100°/0°	69.0	190°/-15°	57.0	190°/75°	32.0
	25	2	12	6	90°/-5°	70.0	180°/-15°	59.0	180°/75°	38.0
	26	2	12	6	90°/-5°	70.0	180°/-15°	59.0	180°/75°	38.0

Source: Ginto (May 2026)

A list of the variables from the block model is presented in Table 14-11.

Table 14-11: Block Model Variables – Airstrip and Powerline Deposits

Variable	Default	Type	Description
xcentre	-	predefined	Block center in X
ycentre	-	predefined	Block center in Y
zcentre	-	predefined	Block center in Z
xlength	-	predefined	Block length in X
ylength	-	predefined	Block length in Y
zlength	-	predefined	Block length in Z
au_final	-99.0	float	Au estimate (g/t) – OK
distavg_final	-99.0	float	Average sample distance (m)
distclo_final	-99.0	float	Closest sample distance (m)
smp_final	-99.0	float	Number of samples
ndh_final	-99.0	float	Number of holes
kv_final	-99.0	float	Kriging variance (g^2/t^2)
class_final	-99.0	float	Classification: 2.0=indicated, 3.0=inferred
geo	-99.0	float	Geology codes: lithology units 1.0 to 26.0, and 99.0
zone	-99.0	float	Deposit area: 1.0 = Airstrip, 2.0 = Powerline
density	0.0	float	Average density (t/m^3) by lithology units
topo	100.0	float	Percent of block below topo surface: 0.0=air, 100.0=rock
pct_pit3500	100.0	float	Percent of block outside the $3,500 resource pit: 0.0=inside pit, 100.0=outside pit

Source: Ginto (May 2026)

14.7 Validation of Grade Estimates

A set of validation tests were carried out on the gold grade estimates to examine the possible presence of a bias and to quantify the level of smoothing/variability. Statistical tests were conducted on the gold grade estimates from a regularized block model to 10 x 10 x 5 m and compared to the capped and polygonal declustered composites within the volume estimated.

14.7.1 Visual Inspection

A visual inspection of the block gold grade estimates with the drill hole gold grades on plans, east-west and north-south cross-sections were performed as a first check of the estimates. Observations from stepping through the estimates along the different planes

indicated that there was overall a good agreement between the drill hole grades and the estimates. The orientations of the estimated grades were also according to the projection angles defined by the search ellipsoid. Examples of cross-sections and level plans for gold grade estimates are presented in Figure 14-37 through Figure 14-42 for the Airstrip and Powerline deposit.**Error! Reference source not found.**

Figure 14-37: Gold Block Grade Estimates and Drill Hole Grades – $3,500 Pit - Section 466,750E Looking East – Airstrip Deposit

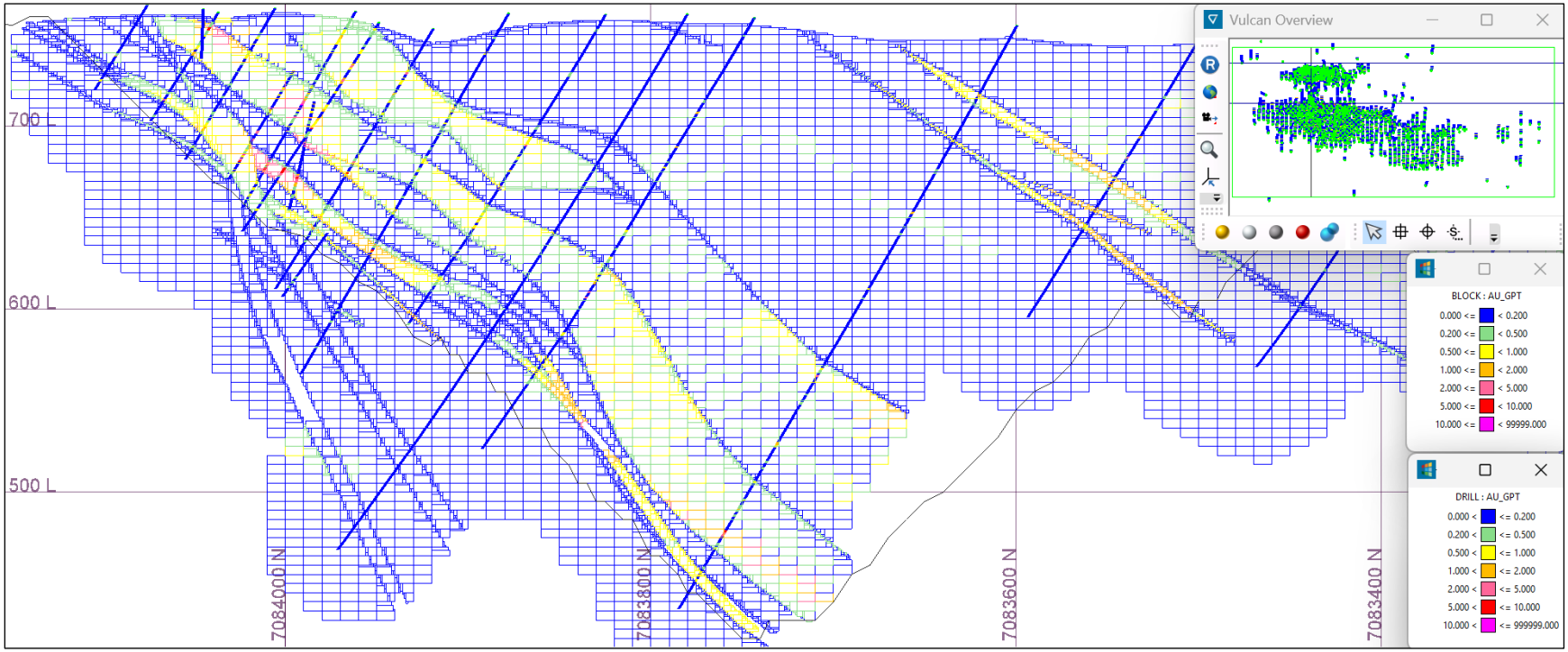

Source: Ginto (May 2026)

Figure 14-38: Gold Block Grade Estimates and Drill Hole Grades – $3,500 Pit - Section 7,083,900N Looking North – Airstrip Deposit

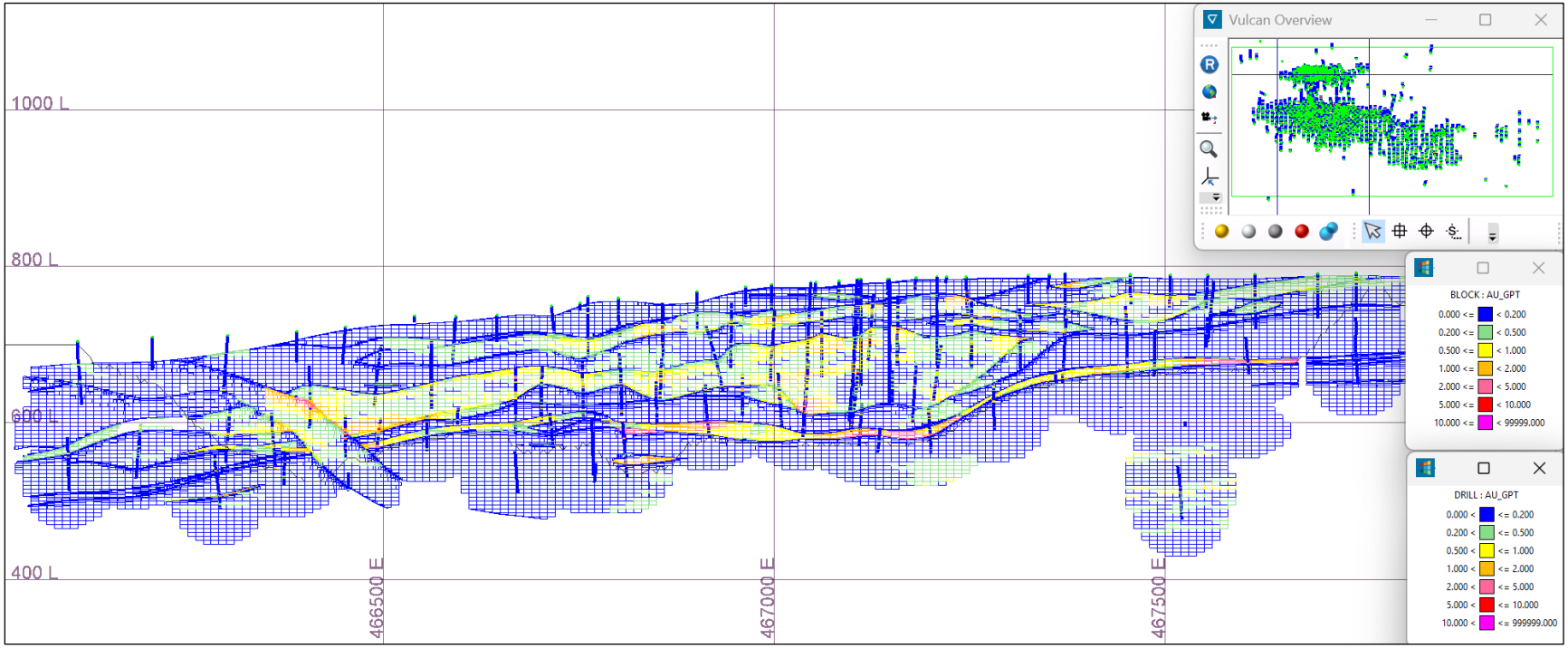

Source: Ginto (May 2026)

Figure 14-39: Gold Block Grade Estimates and Drill Hole Grades – $3,500 Pit - Level 705El – Airstrip Deposit

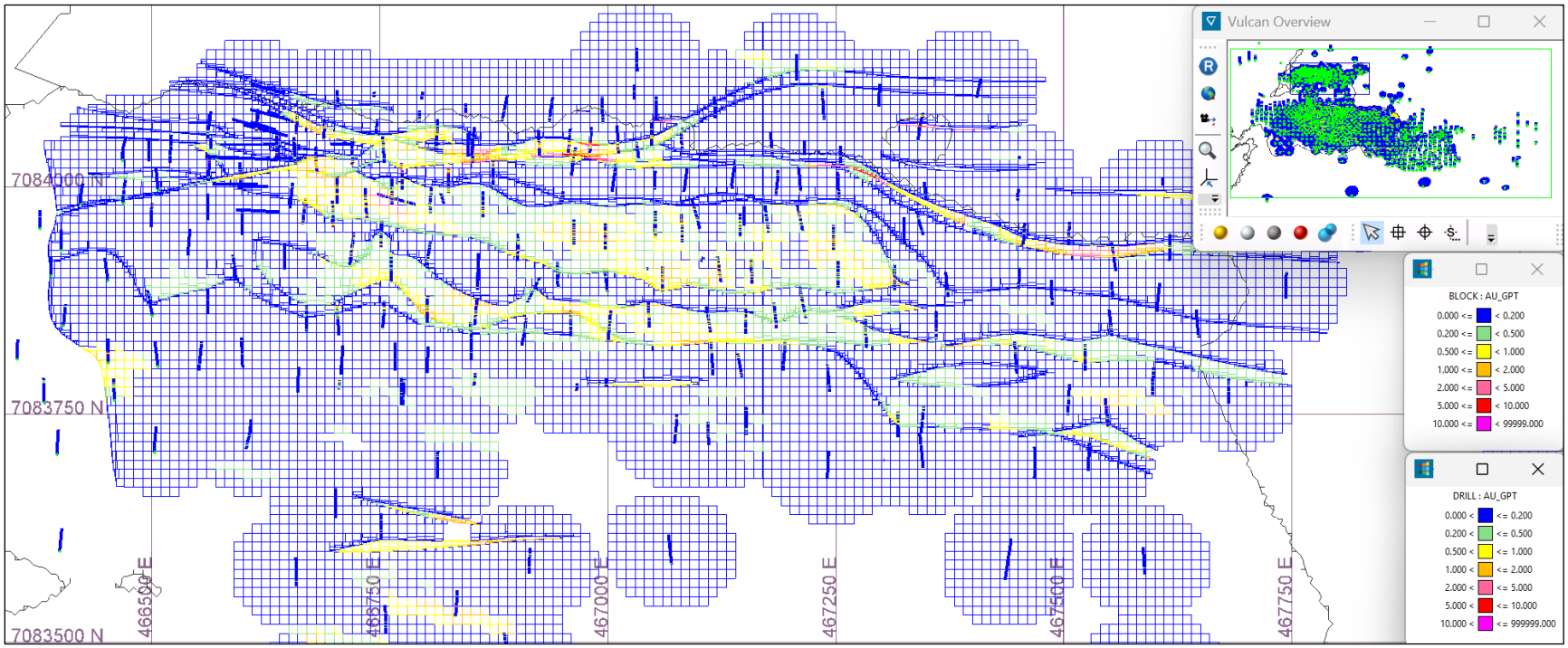

Source: Ginto (May 2026)

Figure 14-40: Gold Block Grade Estimates and Drill Hole Grades – $3,500 Pit - Section 467,500E Looking East – Powerline Deposit

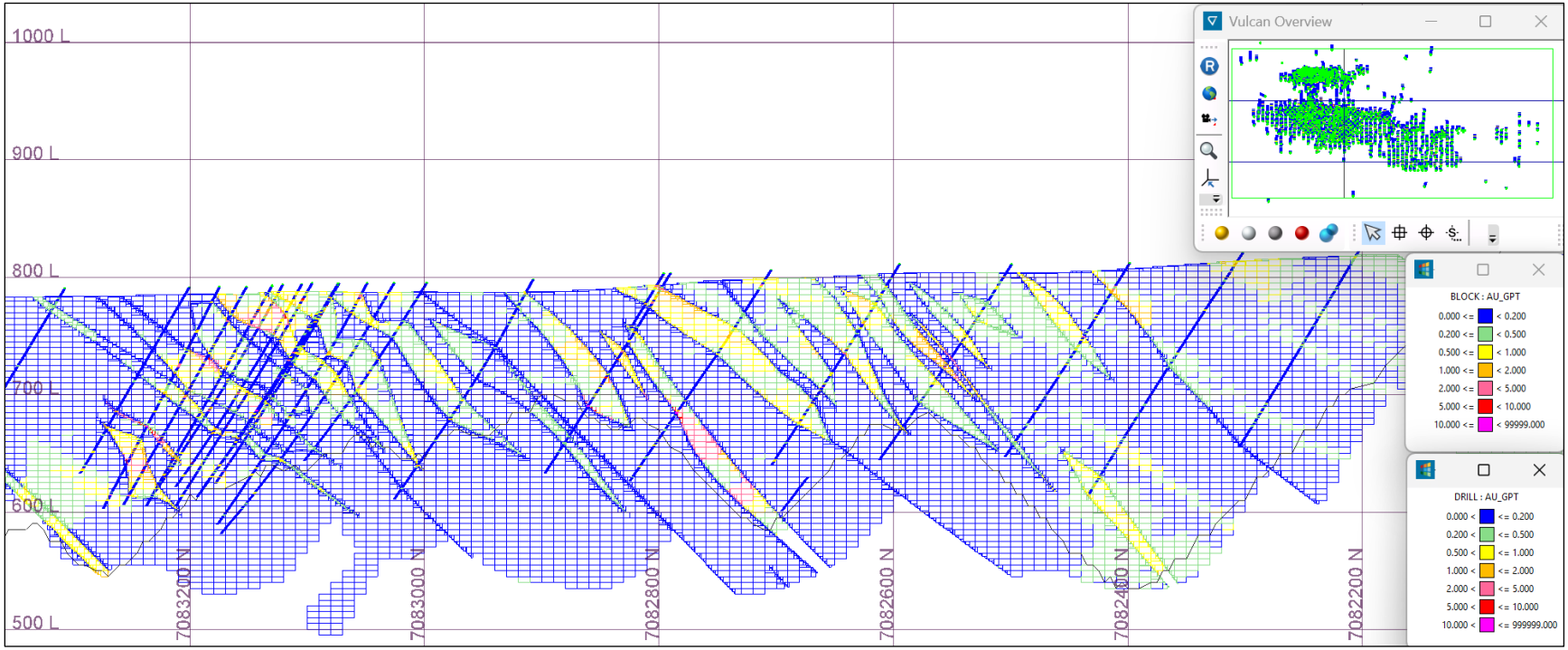

Source: Ginto (May 2026)

Figure 14-41: Gold Block Grade Estimates and Drill Hole Grades – $3,500 Pit - Section 7,083,100N Looking North – Powerline Deposit

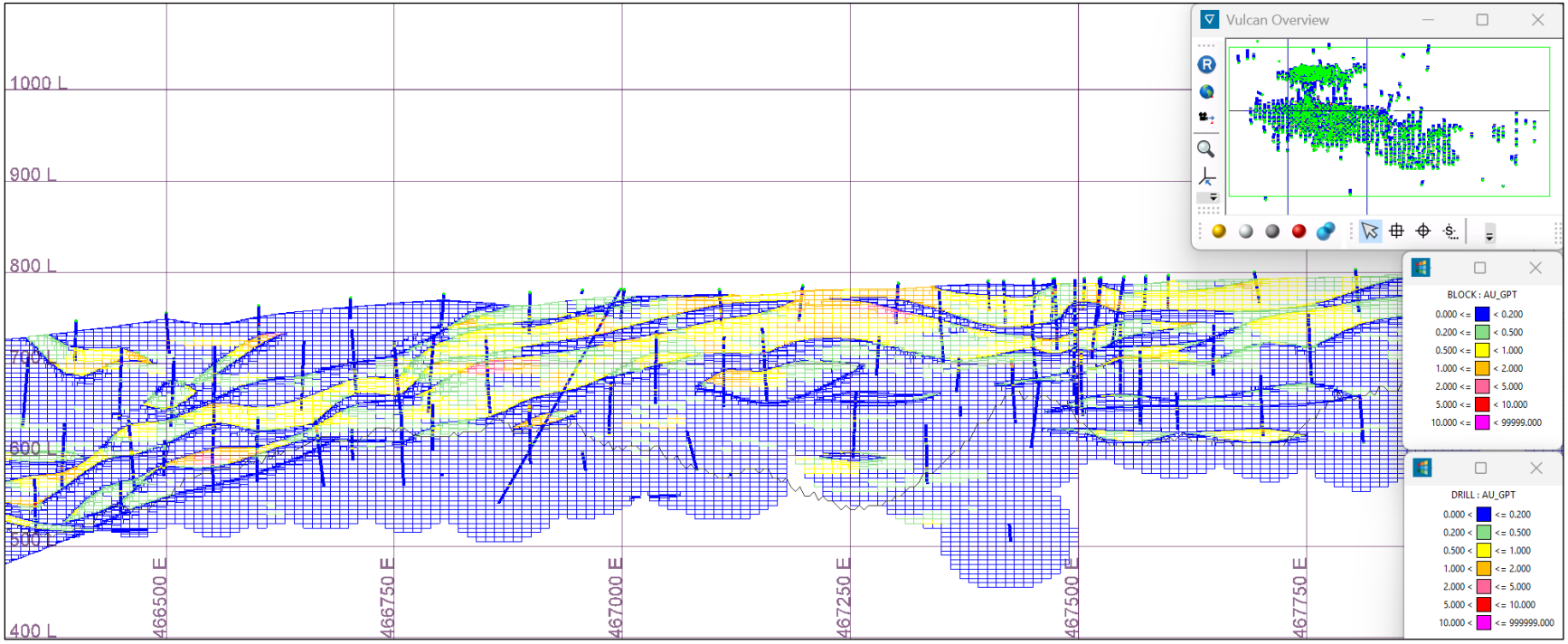

Source: Ginto (May 2026)

Figure 14-42: Gold Block Grade Estimates and Drill Hole Grades – $3,500 Pit - Level 705El – Powerline Deposit

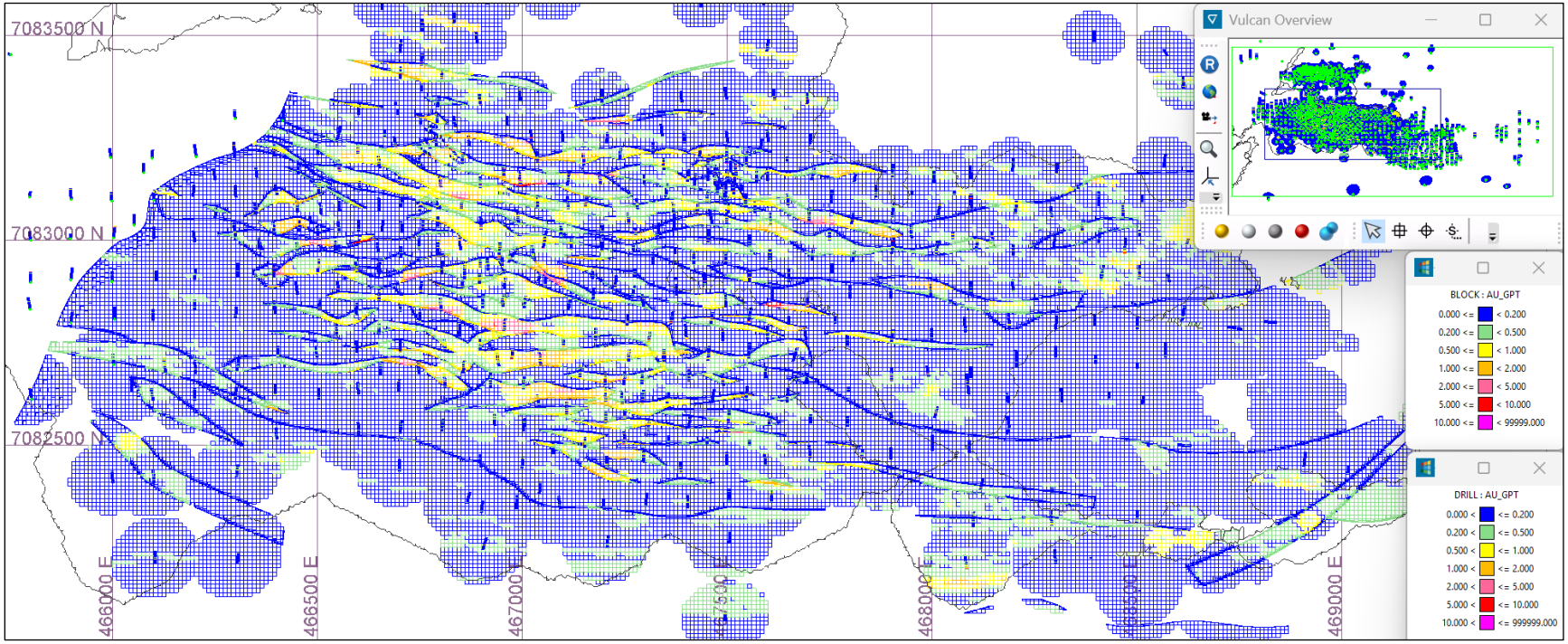

Source: Ginto (May 2026)

14.7.2 Global Bias

The comparison of the average gold grades from the declustered composites and the estimated block grades examines the possibility of a global bias of the estimates. As a guideline, a difference between the average gold grades of more than ±10% would indicate a significant over or under-estimation of the block grades and the possible presence of a bias. It would be a sign of difficulties encountered in the estimation process and would require further investigation.

Results of this average gold grade comparison are presented in Table 14-12.

Table 14-12: Average Gold Grade Comparison – Polygonal-Declustered Composites with Block Estimates – Airstrip and Powerline Deposits

Deposit	Statistics	Declustered Composites	Block Estimates
Airstrip	Average Gold Grade g/t	0.133	0.133
	Difference	0.0%	
Powerline	Average Gold Grade g/t	0.145	0.136
	Difference	-6.2%	

Source: Ginto (May 2026)

As seen in Table 14-12, the average gold grades between the declustered composites and the block estimates are similar and within the targeted range of acceptance. It can thus be concluded that no global bias is present in the gold grade estimates.

14.7.3 Local Bias

A comparison of the gold grade from composites within a block with the estimated grade of that block provides an assessment of the estimation process close to measured data. Pairing of these grades on a scatterplot gives a statistical valuation of the estimates. It is anticipated that the estimated block grades should be similar to the composited grades within the block, however without being of exactly the same value. Thus, a high correlation coefficient will indicate satisfactory results in the interpolation process, while a medium to low correlation coefficient will be indicative of larger differences in the estimates and would suggest a further review of the interpolation process. Results from the pairing of composited and estimated grades within blocks pierced by a drill hole are presented in Table 14-13.

As seen in Table 14-13 for gold, the block grade estimates are similar to the composite grades within blocks pierced by a drill hole, with a high correlation coefficient, indicating satisfactory results from the estimation process.

Table 14-13: Gold Grade Comparison for Blocks Pierced by a Drill Hole – Paired Composite Grades with Block Grade Estimates – Airstrip and Powerline Deposits

Deposit	In-Block Composites Avg. Au (g/t)	Block Estimates Avg. Au (g/t)	Difference	Correlation Coefficient
Airstrip	0.186	0.186	0.0%	0.781
Powerline	0.201	0.196	-2.5%	0.740

Source: Ginto (May 2026)

14.7.4 Grade Profile Reproducibility

The comparison of the grade profiles of the capped and declustered composites with that of the estimates allows for a visual verification of an over or under-estimation of the block estimates at the global and local scales. A qualitative assessment of the smoothing/variability of the estimates can also be observed from the plots. The output consists of three graphs displaying the average grade according to each of the coordinate axes (east, north, elevation). The ideal result is a grade profile from the estimates that follows that of the declustered composites along the three coordinate axes, in a way that the estimates have lower high-grade peaks than the composites, and higher low-grade peaks than the composites. A smoother grade profile for the estimates, from low to high grade areas, is also anticipated in order to reflect that these grades represent larger volumes than the composites.

Gold grade profiles are presented in Figure 14-43 and Figure 14-44 for the Airstrip and Powerline deposits, respectively.

From the plots of Figure 14-43 and Figure 14-44, it can be seen that the gold grade profiles of the declustered composites are well reproduced overall by those of the block estimates and consequently that no global or local bias is observed. As anticipated, some smoothing of the block estimates can be seen in the profiles, where estimated grades are higher in lower grade areas and lower in higher grade areas. To quantify the level of smoothing of the estimates, further investigation is required (see following Section 14.7.5, Level of Smoothing/Variability).

Figure 14-43: Gold Grade Profiles of Declustered Composites and Block Estimates – Airstrip Deposits

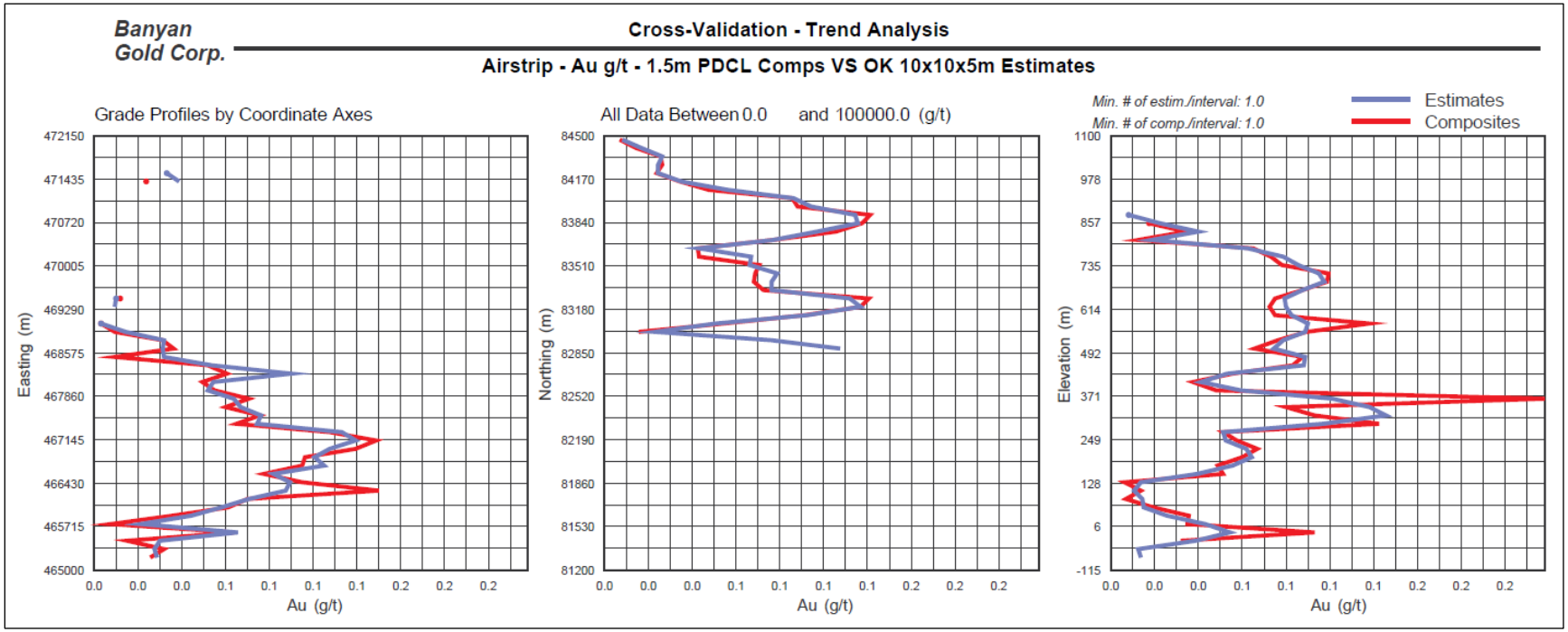

Source: Ginto (May 2026)

Figure 14-44: Gold Grade Profiles of Declustered Composites and Block Estimates – Powerline Deposit

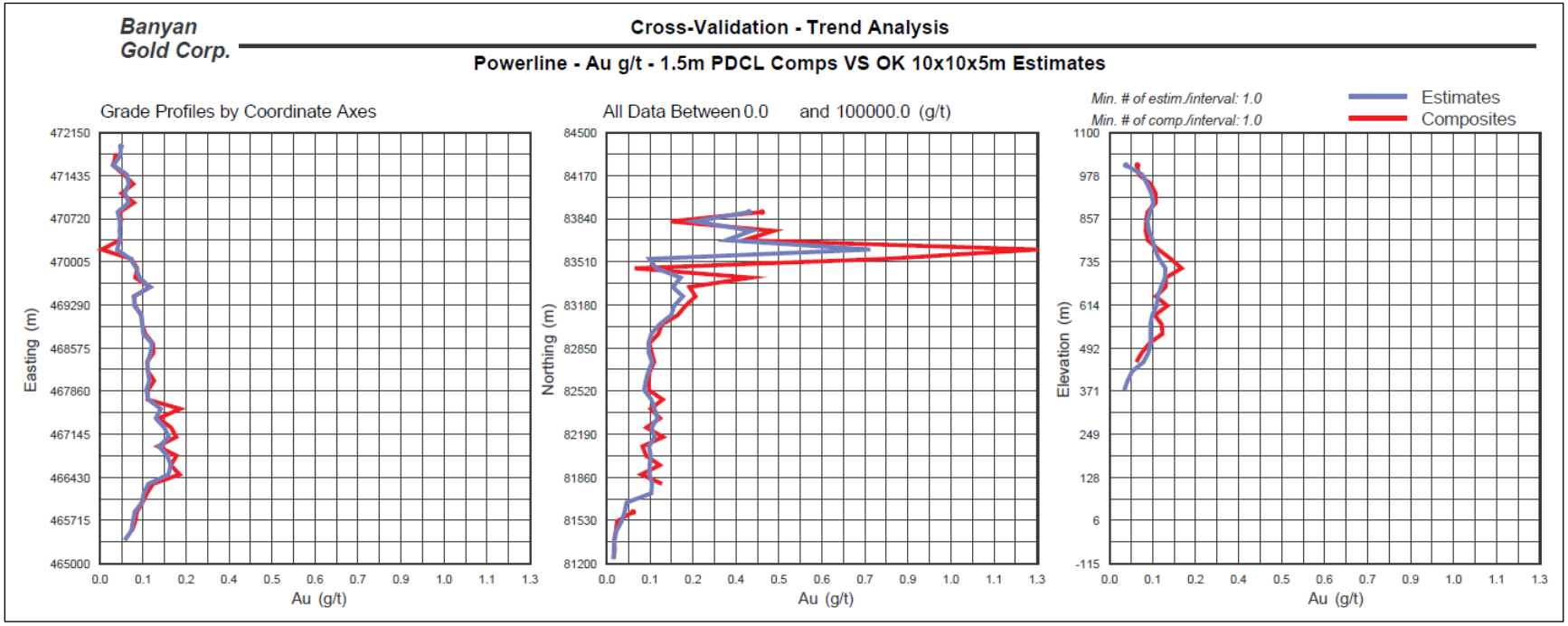

Source: Ginto (May 2026)

14.7.5 Level of Smoothing/Variability

The level of smoothing/variability of the estimates can be measured by comparing a theoretical distribution of block grades with that of the actual estimates. The theoretical distribution of block grades is derived from that of the declustered composites, where a change of support algorithm is utilized for the transformation (Indirect Lognormal Correction). In this case, the variance of the composites' grade population is corrected (reduced) with the help of the variogram model, to reflect a distribution of block grades (10 m x 10 m x 5 m). The comparison of the coefficient of variation (CV) of this population with that of the actual block estimates provides a measure of smoothing. Ideally a lower CV from the estimates by 5 to 30% is targeted as a proper amount of smoothing. This smoothing of the estimates is desired as it allows for the following factors: the imperfect selection of ore blocks at the mining stage (misclassification), the block grades relate to much larger volumes than the volume of core (support effect), and the block grades are not perfectly known (information effect). A CV lower than 5 to 30% for the estimates would indicate a larger amount of smoothing, while a higher CV would represent a larger amount of variability. Too much smoothing would be characterized by grade estimates around the average grade, where too much variability would be represented by estimates with abrupt changes between lower and higher-grade areas.

Results of the level of smoothing/variability analysis are presented in Table 14-14. As observed in this table, the CV of the gold grade estimates at Airstrip is within the targeted range, indicating an appropriate amount of smoothing/variability of the gold grade estimates. The CV of the gold grade estimates at Powerline is slightly lower than the targeted range, indicating a higher level of smoothing.

Table 14-14: Level of Smoothing/Variability of Gold Grade Estimates – Airstrip and Powerline Deposits

Deposit	CV – Theoretical Block Grade Distribution	CV – Actual Block Grade Distribution	Difference (%)
Airstrip	2.513	1.833	-27.1
Powerline	2.147	1.431	-33.3

Source: Ginto (May 2026)

14.8 Mineral Resource Classification

The mineral resource was classified as indicated and inferred. A two-step approach was selected for the classification process. Firstly, the block grade estimates were classified as indicated based on an average distance of the composites of less than 50 m from the block center, combined with the requirement of a minimum of 2 drill holes. The selection of the 50 m distance is based on the average variogram range of the lithologic units. All other estimates were tagged as inferred. A second step consisted of visually outlining continuous areas of indicated mineral resources. Wireframes of continuous indicated blocks were then built and used for a final classification, where the estimates within the indicated wireframes were identified as indicated

mineral resources while all other estimates were identified as inferred mineral resources. An example of the classification results is shown on Figure 14-45.

Figure 14-45: Mineral Resource Classification – Level 705.0El - Airstrip and Powerline Deposits

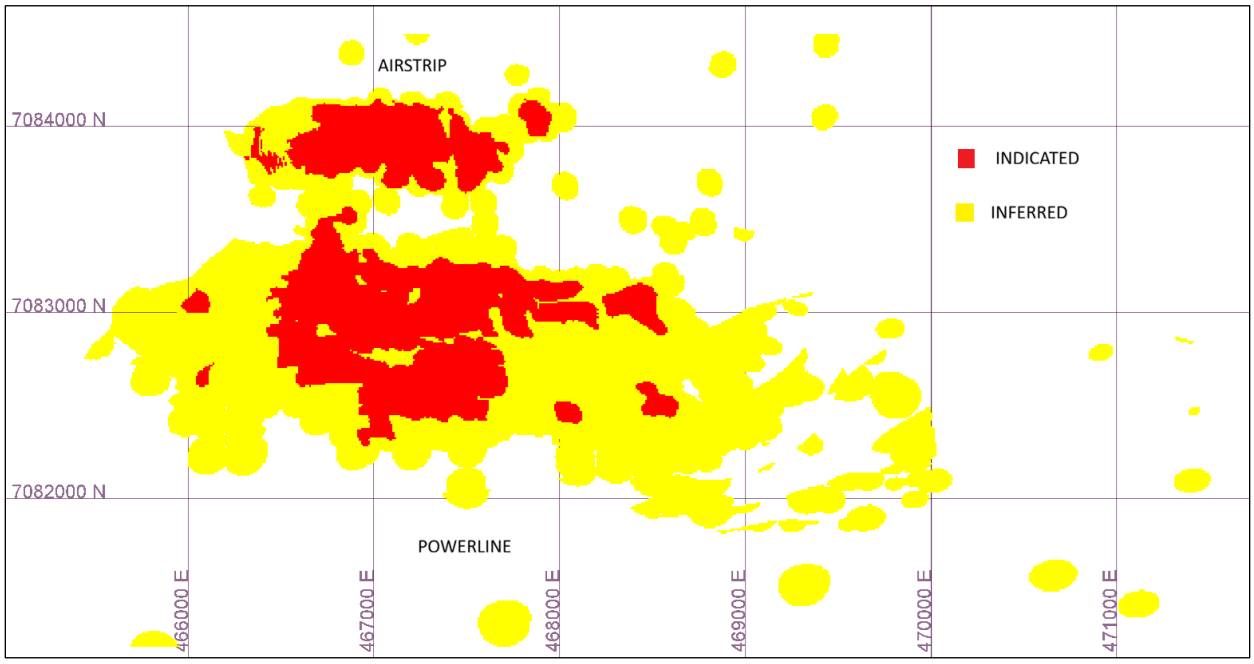

Source: Ginto (May 2026)

14.9 Mineral Resource Estimation

14.9.1 Density

A total of 17,008 density measurements from drill core were available for the AurMac deposit. The median density by lithologic domain was assigned to the corresponding blocks and used in the calculation of the mineral resource's tonnage. These density averages are presented in Table 14-15. A default density value of 2.0 g/cm^3 was assigned to the overburden.

Table 14-15: Median Density by Lithology Type – Airstrip and Powerline Deposits

Deposit	Rock Code	Average Density (g/cm^3)	Number of Measurements
Airstrip	1- AST1	2.738	104
	2- CAL1	2.717	747
	3- CAL1D	2.743	666
	4- CAL2	2.710	62
	5- CLSR5	2.711	2,457
	6- DYKE1	2.686	144
	7- DYKE2	2.677	27
	8- GSCH2	2.698	364
	9- QTZT	2.668	817
	10- QTZTD	2.662	27
Powerline	11- CLSR4	2.730	2,316
	12- CLSR4D	2.733	539
	13- CLSR5D	2.720	473
	14- CSCH1	2.707	704
	15- CSCH1D	2.707	130
	16- CSCH3	2.708	896
	17- CSCH3D	2.710	556
	18- CSCH5	2.702	659
	19- CSCH5D	2.701	38
	20- CSCH6	2.708	1,514
	21- CSCH6D	2.656	5
	22- SCH2	2.687	2,292
	23- SCH2D	2.693	608
	24- SCH3	2.691	267
	25- SCH4	2.730	264
	26- SCH4D	2.766	6
Airstrip + Powerline	99- OVB	2.000	-

Source: Ginto (May 2026)

14.9.2 Mineral Resource Constraint

With the objective to satisfy the NI 43-101 requirement of reporting a mineral resource that provides “reasonable prospect of eventual economic extraction”, an open pit shell was optimized to constrain the mineral resources. A summary of the resource pit constraining parameters is

shown in Table 14-16. The constraining pit shell optimized with the Lerchs-Grossman algorithm is shown in Figure 14-46.

Table 14-16: Mineral Resource Constraining Parameters* – Airstrip and Powerline Deposit

Gold Price	$3,500/oz
Mining Cost	$2.75/t
Processing Cost	$11.50/t
G&A Cost	$2.00/t
Process Recoveries	90%
Pit Slopes	45°

Notes:
*All dollar amounts in US$

Source: Ginto (May 2026)

Figure 14-46: Mineral Resource Open Pit Shell – Perspective View Looking to the Northeast – Airstrip and Powerline Deposits

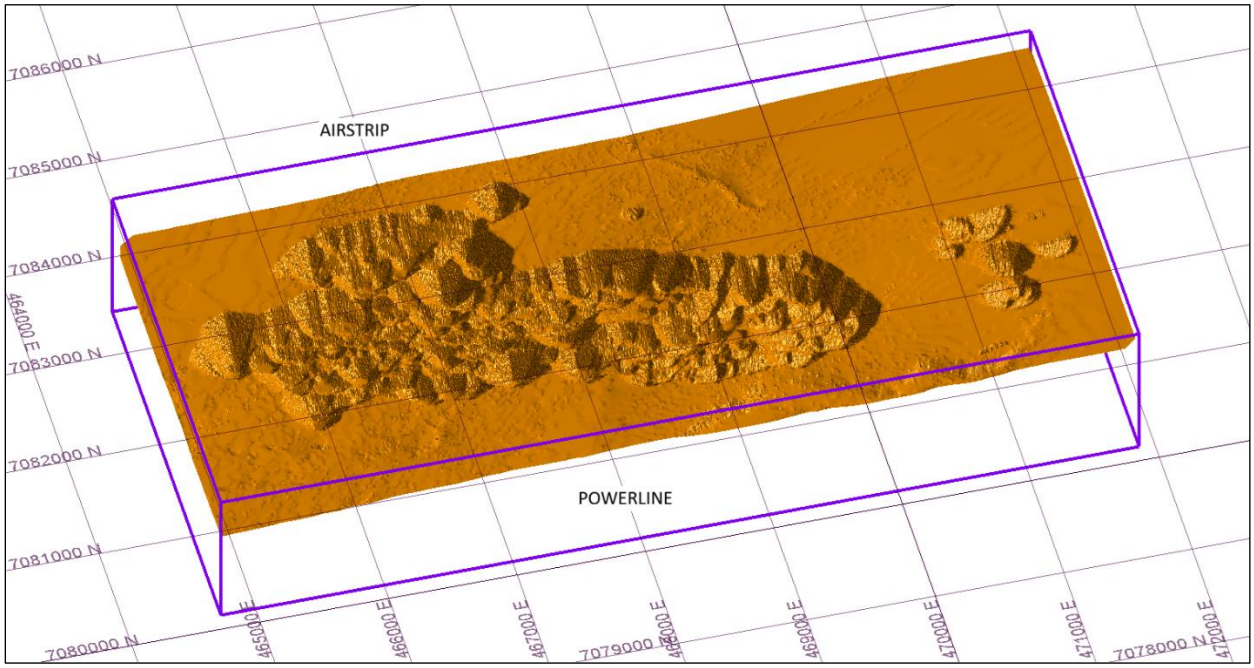

Source: Ginto (May 2026)

The pit-constrained indicated and inferred mineral resources are presented at a 0.3 g/t Au cut-off grade in Table 14-17.

At a 0.3 g/t Au cut-off grade, the pit-constrained indicated mineral resources are of 112.5 Mt at an average gold grade of 0.63 g/t for a total of 2.274 million ounces of gold. The inferred mineral resources are of 280.6 Mt at an average gold grade of 0.60 g/t for a total of 5.453 million ounces of gold. The pit-constrained mineral resources are reported at various gold grade cut-offs in Table 14-18 for the Airstrip deposit, in Table 14-19 for the Powerline deposit, and in Table 14-20 for the combined Airstrip and Powerline deposits.

It should be noted that mineral resources are not mineral reserves and do not have demonstrated economic viability. There is no certainty that all or any part of the mineral resources estimated will be converted into mineral reserves. The estimate of mineral resources may be materially affected by future changes in environmental, permitting, legal, title, taxation, socio-political, marketing, or other relevant issues. Areas of uncertainty that may materially impact the Mineral Resource Estimate include:

- Commodity price assumptions;
- Assumptions that all required permits will be forthcoming;
- Metallurgical recoveries;
- Mining and process cost assumptions; and
- Ability to meet and maintain permitting and environmental license conditions and the ability to maintain the social license to operate.

However, there are no currently known issues that negatively impact the stated mineral resources.

The CIM definitions were followed for the classification of indicated and inferred mineral resources. The inferred mineral resources have a lower level of confidence and must not be converted to mineral reserves. It is reasonably expected that the majority of inferred mineral resources could be upgraded to indicated mineral resources with continued exploration.

Table 14-17: Pit-Constrained Indicated and Inferred Mineral Resources – Airstrip and Powerline Deposits

Deposit	Au Cut-Off g/t	Tonnage M tonnes	Average Au Grade g/t	Au Content M oz
Indicated MRE				
Airstrip	0.3	37.7	0.69	0.840
Powerline	0.3	129.5	0.67	2.799
Airstrip + Powerline	0.3	167.3	0.68	3.639
Inferred MRE				
Airstrip	0.3	15.1	0.84	0.405

Deposit	Au Cut-Off g/t	Tonnage M tonnes	Average Au Grade g/t	Au Content M oz
Powerline	0.3	252.1	0.57	4.580
Airstrip + Powerline	0.3	267.2	0.58	4.985

Notes:

1. The effective date for the Mineral Resource is May 15, 2026.
2. Mineral Resources, which are not Mineral Reserves, do not have demonstrated economic viability. The estimate of Mineral Resources may be materially affected by environmental, permitting, legal, title, taxation, sociopolitical, marketing, changes in global gold markets or other relevant issues.
3. The CIM definitions were followed for the classification of Indicated and Inferred Mineral Resources. The quantity and grade of reported Inferred Mineral Resources in this estimation are uncertain in nature and there has been insufficient exploration to define these Inferred Mineral Resources as Indicated Mineral Resources. It is reasonably expected that the majority of Inferred Mineral Resources could be upgraded to Indicated Mineral Resources with continued exploration.
4. Mineral Resources are reported at a cut-off grade of 0.3 g/t Au, using a US$/CAN$ exchange rate of 0.73 and constrained within an open pit shell optimized with the Lerchs-Grossman algorithm to constrain the Mineral Resources with the following estimated parameters: gold price of US$3,500/ounce, US$2.75/t mining cost, US11.50/t processing cost, US$2.00/t G+A, 90% recoveries, and 45° pit slope.
5. The number of tonnes and ounces were rounded to the nearest thousand. Any discrepancies in the totals are due to rounding effects.

Source: Ginto (May 2026)

Table 14-18: Pit-Constrained Indicated and Inferred Mineral Resources at Various Gold Grade Cut-offs – Airstrip Deposit

Au Cut-off g/t	Tonnage M tonnes	Average Au Grade g/t	Au Content M oz	Tonnage M tonnes	Average Au Grade g/t	Au Content M oz
	Indicated MRE			Inferred MRE		
0.05	122,691,685	0.304	1,199,167	55,353,720	0.319	567,713
0.10	85,062,654	0.406	1,110,340	35,914,865	0.452	521,920
0.15	65,579,805	0.490	1,033,135	26,747,586	0.565	485,874
0.20	53,927,495	0.558	967,465	21,890,912	0.652	458,883
0.25	44,879,075	0.626	903,253	18,107,950	0.742	431,981
0.30	**37,723,361**	**0.693**	**840,494**	**15,080,859**	**0.836**	**405,344**
0.35	31,798,948	0.761	778,016	12,677,891	0.933	380,294
0.40	26,772,697	0.834	717,876	10,940,814	1.021	359,142
0.45	22,953,116	0.902	665,640	9,441,009	1.116	338,746
0.50	19,725,566	0.972	616,434	7,967,230	1.234	316,092
0.55	17,119,311	1.040	572,414	7,030,653	1.329	300,408
0.60	14,813,889	1.113	530,097	6,264,045	1.421	286,180
0.65	12,936,462	1.184	492,446	5,732,615	1.495	275,540
0.70	11,432,759	1.251	459,832	5,082,464	1.601	261,611
0.75	10,133,467	1.318	429,402	4,652,899	1.681	251,468

Au Cut-off g/t	Tonnage M tonnes	Average Au Grade g/t	Au Content M oz	Tonnage M tonnes	Average Au Grade g/t	Au Content M oz
0.80	9,040,440	1.384	402,269	4,400,150	1.734	245,306
0.85	8,080,980	1.451	376,984	4,158,681	1.786	238,797
0.90	7,243,821	1.517	353,301	3,867,924	1.855	230,682
0.95	6,491,258	1.586	330,996	3,542,294	1.940	220,942
1.00	5,869,897	1.651	311,579	3,323,017	2.004	214,102

Notes:

1. The effective date for the Mineral Resource is May 15, 2026.
2. Mineral Resources, which are not Mineral Reserves, do not have demonstrated economic viability. The estimate of Mineral Resources may be materially affected by environmental, permitting, legal, title, taxation, sociopolitical, marketing, changes in global gold markets or other relevant issues.
3. The CIM definitions were followed for the classification of Indicated and Inferred Mineral Resources. The quantity and grade of reported Inferred Mineral Resources in this estimation are uncertain in nature and there has been insufficient exploration to define these Inferred Mineral Resources as Indicated Mineral Resources. It is reasonably expected that the majority of Inferred Mineral Resources could be upgraded to Indicated Mineral Resources with continued exploration.
4. Mineral Resources are reported at a cut-off grade of 0.3 g/t Au, using a US$/CAN$ exchange rate of 0.73 and constrained within an open pit shell optimized with the Lerchs-Grossman algorithm to constrain the Mineral Resources with the following estimated parameters: gold price of US$3,500/ounce, US$2.75/t mining cost, US11.50/t processing cost, US$2.00/t G+A, 90% recoveries, and 45° pit slope.
5. Any discrepancies in the totals are due to rounding effects.

Source: Ginto (May 2026)

Table 14-19: Pit-Constrained Indicated and Inferred Mineral Resources at Various Gold Grade Cut-offs – Powerline Deposit

Au Cut-off g/t	Tonnage M tonnes	Average Au Grade g/t	Au Content M oz	Tonnage M tonnes	Average Au Grade g/t	Au Content M oz
	Indicated MRE			Inferred MRE		
0.05	478,633,822	0.278	4,277,984	1,369,335,535	0.213	9,377,357
0.10	336,380,817	0.364	3,936,621	924,753,649	0.280	8,324,824
0.15	245,408,748	0.454	3,582,093	638,700,600	0.350	7,187,144
0.20	190,291,277	0.535	3,273,133	453,159,131	0.423	6,162,857
0.25	155,149,872	0.606	3,022,839	333,211,781	0.494	5,292,225
0.30	**129,539,582**	**0.672**	**2,798,741**	**252,108,367**	**0.565**	**4,579,591**
0.35	109,617,783	0.735	2,590,355	190,905,638	0.643	3,946,578
0.40	92,954,980	0.800	2,390,857	150,528,410	0.715	3,460,314
0.45	79,205,169	0.865	2,202,727	120,567,668	0.787	3,050,679
0.50	67,942,379	0.930	2,031,490	100,104,471	0.851	2,738,886
0.55	58,789,306	0.993	1,876,889	81,059,513	0.928	2,418,482

Au Cut-off g/t	Tonnage M tonnes	Average Au Grade g/t	Au Content M oz	Tonnage M tonnes	Average Au Grade g/t	Au Content M oz
0.60	51,071,373	1.056	1,733,933	68,527,129	0.992	2,185,572
0.65	44,502,077	1.120	1,602,468	58,164,344	1.058	1,978,488
0.70	38,986,778	1.183	1,482,836	49,743,184	1.123	1,795,992
0.75	34,214,685	1.247	1,371,734	43,143,773	1.184	1,642,331
0.80	30,051,709	1.312	1,267,634	37,810,261	1.242	1,509,810
0.85	26,435,204	1.379	1,172,028	32,768,661	1.306	1,375,919
0.90	23,410,073	1.444	1,086,828	28,975,528	1.363	1,269,750
0.95	20,760,418	1.510	1,007,869	24,836,771	1.436	1,146,676
1.00	18,514,398	1.575	937,521	22,498,464	1.484	1,073,440

Notes:

1. The effective date for the Mineral Resource is May 15, 2026.
2. Mineral Resources, which are not Mineral Reserves, do not have demonstrated economic viability. The estimate of Mineral Resources may be materially affected by environmental, permitting, legal, title, taxation, sociopolitical, marketing, changes in global gold markets or other relevant issues.
3. The CIM definitions were followed for the classification of Indicated and Inferred Mineral Resources. The quantity and grade of reported Inferred Mineral Resources in this estimation are uncertain in nature and there has been insufficient exploration to define these Inferred Mineral Resources as Indicated Mineral Resources. It is reasonably expected that the majority of Inferred Mineral Resources could be upgraded to Indicated Mineral Resources with continued exploration.
4. Mineral Resources are reported at a cut-off grade of 0.3 g/t Au, using a US$/CAN$ exchange rate of 0.73 and constrained within an open pit shell optimized with the Lerchs-Grossman algorithm to constrain the Mineral Resources with the following estimated parameters: gold price of US$3,500/ounce, US$2.75/t mining cost, US11.50/t processing cost, US$2.00/t G+A, 90% recoveries, and 45° pit slope.
5. Any discrepancies in the totals are due to rounding effects.

Source: Ginto (May 2026)

Table 14-20: Pit-Constrained Indicated and Inferred Mineral Resources at Various Gold Grade Cut-offs – Airstrip and Powerline Deposits

Au Cut-off g/t	Tonnage M tonnes	Average Au Grade g/t	Au Content M oz	Tonnage M tonnes	Average Au Grade g/t	Au Content M oz
	Indicated MRE			Inferred MRE		
0.05	601,325,507	0.283	5,477,151	1,424,689,255	0.217	9,945,070
0.10	421,443,471	0.372	5,046,961	960,668,514	0.286	8,846,744
0.15	310,988,553	0.462	4,615,228	665,448,186	0.359	7,673,018
0.20	244,218,772	0.540	4,240,598	475,050,043	0.434	6,621,740
0.25	200,028,947	0.610	3,926,092	351,319,731	0.507	5,724,205
0.30	**167,262,943**	**0.677**	**3,639,235**	**267,189,226**	**0.580**	**4,984,934**
0.35	141,416,731	0.741	3,368,371	203,583,529	0.661	4,326,872

Au Cut-off g/t	Tonnage M tonnes	Average Au Grade g/t	Au Content M oz	Tonnage M tonnes	Average Au Grade g/t	Au Content M oz
0.40	119,727,677	0.808	3,108,733	161,469,224	0.736	3,819,456
0.45	102,158,285	0.873	2,868,366	130,008,677	0.811	3,389,425
0.50	87,667,945	0.939	2,647,924	108,071,701	0.879	3,054,978
0.55	75,908,617	1.004	2,449,303	88,090,166	0.960	2,718,891
0.60	65,885,262	1.069	2,264,030	74,791,174	1.028	2,471,753
0.65	57,438,539	1.134	2,094,913	63,896,959	1.097	2,254,028
0.70	50,419,537	1.198	1,942,668	54,825,648	1.167	2,057,603
0.75	44,348,152	1.263	1,801,137	47,796,672	1.232	1,893,799
0.80	39,092,149	1.329	1,669,903	42,210,411	1.293	1,755,115
0.85	34,516,184	1.396	1,549,011	36,927,342	1.360	1,614,715
0.90	30,653,894	1.461	1,440,129	32,843,452	1.421	1,500,431
0.95	27,251,676	1.528	1,338,865	28,379,065	1.499	1,367,617
1.00	24,384,295	1.593	1,249,101	25,821,481	1.551	1,287,542

Notes:

1. The effective date for the Mineral Resource is May 15, 2026.
2. Mineral Resources, which are not Mineral Reserves, do not have demonstrated economic viability. The estimate of Mineral Resources may be materially affected by environmental, permitting, legal, title, taxation, sociopolitical, marketing, changes in global gold markets or other relevant issues.
3. The CIM definitions were followed for the classification of Indicated and Inferred Mineral Resources. The quantity and grade of reported Inferred Mineral Resources in this estimation are uncertain in nature and there has been insufficient exploration to define these Inferred Mineral Resources as Indicated Mineral Resources. It is reasonably expected that the majority of Inferred Mineral Resources could be upgraded to Indicated Mineral Resources with continued exploration.
4. Mineral Resources are reported at a cut-off grade of 0.3 g/t Au, using a US$/CAN$ exchange rate of 0.73 and constrained within an open pit shell optimized with the Lerchs-Grossman algorithm to constrain the Mineral Resources with the following estimated parameters: gold price of US$3,500/ounce, US$2.75/t mining cost, US11.50/t processing cost, US$2.00/t G+A, 90% recoveries, and 45° pit slope.

Source: Ginto (May 2026)

14.10 Comparison with Previous Mineral Resource Estimate

The updated mineral resource estimates were compared to the June 28, 2025 MRE with results shown in Table 14-21.

Table 14-21: Pit-Constrained Mineral Resources Comparison at a 0.3 g/t Au Cut-off Grade – Airstrip and Powerline Deposits

Mineral Resource Estimates	Tonnage k tonnes	Average Au Grade g/t	Au Content k oz
Indicated Mineral Resources			
June 28, 2025[1]	112,517,343	0.629	2,274,397
May 15, 2026	167,262,943	0.677	3,639,235
Inferred Mineral Resources			
June 28, 2025[1]	280,597,695	0.604	5,453,428
June 28, 2025	267,189,226	0.580	4,984,934

Notes:
1. Within the June 28, 2025 $2,050 pit.

Source: Ginto (May 2026)

From Table 14-21, it can be seen that the updated mineral resource estimate of May 15, 2026 shows more indicated tonnes and ounces at a higher average gold grade than the June28, 2025 estimate with an increase of 49% in tonnes, 60% in ounces, and 8% in average grade at a 0.3 g/t Au cut-off. The May 15, 2026 inferred mineral resource shows a decrease of 5% in tonnes, 9% in ounces, and 4% in average grade, when compared to the June 28, 2025 estimate at a 0.3 g/t Au cut-off. The June 28, 2025 MRE was constrained by an open pit optimized at a gold price of $2,050/oz, a mining cost of $2.50/t, a processing cost of $10.00/t, a G&A cost of $2.00/t, a process recovery of 90%, and a slope angle of 45°.

14.11 Discussion and Recommendations

This study provides an updated estimation of the mineral resources of the AurMac Gold Project since the latest technical report published on August 20, 2025. This update stems from the 2025 infill and exploration drilling program with 184 additional holes within the mineral resource area.

For this MRE update a new geology model for the Airstrip and Powerline deposits was developed by the Banyan geology team. This model has continued to evolve with the additional geologic information gathered from the latest drilling campaign. The current iteration is comprised of lithologic units and higher gold grade domains which were observed to better constrain the higher-grade mineralization from both deposits.

From the latest infill drilling campaign, the additional confidence provided allowed for the initial reporting of areas of continuous indicated mineral resources.

The validation tests performed on the gold grade estimates showed good results overall with no global or local bias observed. The verification of the level of smoothing/variability of the gold grade estimates showed an adequate level at Airstrip with a higher level of smoothing at Powerline. It is believed that the smoothing could stem from the broader lithologic units currently defined at Powerline with the exclusion of the more restrictive higher-grade domains. Additional,

more restrictive, geologic controls for these units would most likely reduce the level of smoothing currently observed.

The variograms were observed to be of an acceptable quality overall however, additional infill drilling on a tighter spacing will be beneficial in better defining the short scale structure of the variograms.

It is recommended that additional density measurements be carried out at an external laboratory in order to ascertain the current on-site measurements. As a minimum, 200 measurements at Airstrip and 200 measurements at Powerline are suggested.

The infill drilling from the 2025 campaign has provided additional indicated mineral resources, adding to the MRE's confidence level.

From the satisfactory results of the validation tests, the mineral resource estimate is considered to be representative of the gold mineralization of the AurMac's Gold Project, as currently understood from the available drill hole information.

The new geology model is believed to have had a positive impact on the MRE's gold grade estimates with the development of more restrictive higher-grade domains integrated into the different lithologic units.

Additional infill drilling is recommended in order to further develop the geology model and allow for a better understanding and ability to model the different, more intricate, geologic controls on gold mineralization.

15 MINERAL RESERVE ESTIMATES

There are no mineral reserve estimates stated on this project. This section does not apply to the Technical Report.

16 MINING METHODS

This section does not apply to the Technical Report.

17 RECOVERY METHODS

This section does not apply to the Technical Report.

18 PROJECT INFRASTRUCTURE

This section does not apply to the Technical Report.

19 MARKET STUDIES AND CONTRACTS

This section does not apply to the Technical Report.

20 ENVIRONMENTAL STUDIES, PERMITTING AND SOCIAL OR COMMUNITY IMPACT

This section does not apply to the Technical Report.

21 CAPITAL AND OPERATING COSTS

This section does not apply to the Technical Report.

22 ECONOMIC ANALYSIS

This section does not apply to the Technical Report.

23 ADJACENT PROPERTIES

Information regarding Mineral Resource Estimates from adjacent properties has not been verified by the QPs. This information may not necessarily be indicative of the property that is the subject of this technical report.

23.1 Eagle Gold Mine

VGCX's Dublin Gulch gold property, including the open pit, heap leach Eagle Gold mine lies approximately 30 km northwest of the AurMac Project. Dublin Gulch and the Eagle Gold Mine are accessible by a year-round road which transects the AurMac Project and includes connection to Yukon Energy's electrical grid.

The Eagle Gold deposit is a large-, reduced intrusion-related gold system associated with structurally controlled sheeted veins hosted within Cretaceous Tombstone and Mayo Suite granodiorite intrusions.

The Dublin Gulch property, within which the Eagle Gold deposit lies, covers an area of approximately 555 km^2. The Eagle Gold Mine achieved commercial production July 1, 2020. The Eagle and Olive gold deposits include Proven Reserves of 0.54 million ounces of gold from 24 Mt at a grade of 0.69 g/t Au and Probable Reserves of 2.05 million ounces of gold from 101 Mt at a grade of 0.63 g/t Au, as outlined in a National Instrument 43-101 Technical Report for the Eagle Gold Mine dated April 10, 2023. The Mineral Resource under National Instrument 43-101 – *Standards of Disclosure for Mineral Projects* (NI 43-101) for the Eagle and Olive deposits has been estimated to host 38 Mt averaging 0.67 g/t Au for 0.82 million ounces of gold in the Measured category, 206 Mt averaging 0.58 g/t Au for 3.85 million ounces of gold in the indicated category, and 36 Mt averaging 0.65 g/t Au for 0.70 million ounces of gold in the inferred category. The mineral resources are inclusive of the mineral reserves.

Following a heap leach failure in 2024, the Eagle Gold Mine is currently on care and maintenance and owner, Victoria Gold Corp., has been placed under receivership by the court.

23.2 Keno Hill Silver Mine

Hecla Mining Company (Hecla) is the owner and operator of the Keno Hill Silver Project which is located within the Keno Hill Silver District (KHSD) in Canada's Yukon Territory, approximately 20 km east of the AurMac Project.

The Keno Hill Silver District comprises 242 km^2 with numerous mineral deposits and more than 35 historical past-producing mine sites. According to the Yukon government's MINFILE database, between 1913 and 1989 the Keno Hill Silver District produced in excess of 200 million ounces of silver from over 5.3 Mt of ore with average grades of 44 oz/t Ag, making it the second-largest historical silver producer in Canada.

The Keno Hill silver deposits include Proven Reserves of 235,000 oz of silver, 220 t of lead and 600 t zinc from 9000 t with a grade of 23.5 oz/t Ag, 2.4% Pb and 6.2% Zn, and Probable Reserves of 53.2 Moz of silver, 16 koz of gold, 61.6 kt of lead and 61.2 kt of zinc from 2.10 Mt with a grade of 25.3 oz/t Ag, 0.007 oz/t Au, 2.9 % Pb and 2.9% oz/t of zinc, as outlined in a Hecla News Release dated February 13th, 2026. The Mineral Resource for the Keno Hill silver deposits has been estimated to host 0.583 Mt averaging 24.1 oz/t, 0.009 oz/t Au, 2.5% Pb and 6.3% Zn containing 14.0 Moz of silver, 5 koz of gold, 14.5 kt of lead and 36.7 kt of zinc in the Indicated category, exclusive of Proven and Probable Reserves, and a further 0.66 Mt averaging 16.7 oz/t Ag, 0.005 oz/t Au, 1.9% Pb and 3.8% Zn containing 11.0 Moz of silver, 4 koz of gold, 12.5 koz of lead and 25.4 kt of zinc in the Inferred category.

Hecla acquired the Keno Hill Silver Project on July 5th, 2022. Production in 2023 was 1.5 Moz, 2.8 Moz in 2024 and 3.0 Moz in 2025, and Hecla continues to ramp up production to 400 t/d. Anticipated silver production for 2026 is projected to be between 2.9 and 3.2 Moz comparable to 2025 levels as outlined in a Hecla News Release dated February 17th, 2026.

24 OTHER RELEVANT DATA AND INFORMATION

The authors are unaware of any additional information or data that is relevant to the AurMac or Nitra Properties.

25 INTERPRETATION AND CONCLUSIONS

The AurMac Property is an advanced gold prospect located in the Mayo Mining District of central Yukon, approximately 40 kilometres (km) north of the community of Mayo, Yukon. The Property consists of 1,494 claims totalling approximately 292 km^2 and contains three areas of known gold mineralization, the Airstrip, Powerline and Aurex Hill Zones. Banyan Gold Corp. has earned 100% interest in the McQuesten and Aurex properties subject to various NSR agreements.

The Nitra Area is a grass roots exploration prospect located approximately 15 km east of the Airstrip and Powerline zones, separated from the AurMac Property by Silver North Resources Ltd. and Mayo Lake Minerals Inc.' projects. Nitra consists of 2,051 claims totalling 416 km^2. All Nitra claims are 100% owned by Banyan Gold Corp.

The Project area has been explored sporadically for gold and silver intermittently since the early 1900's. Mineral exploration work has included large scale focused prospecting, hand and mechanized trenching, extensive soil sampling, regional and property wide stream sediment sampling, multiple geophysical surveys (airborne and ground based), with numerous reverse circulation and diamond drilling campaigns. This work has resulted in the discovery of the Airstrip, Powerline and Aurex Hill gold deposits as well as a series of additional mineralized areas.

Exploration programs conducted by Banyan Gold Corp. from 2017 to 2019 re-evaluated the geological controls on the known mineralization and resulted in the expansion and definition of the Airstrip and Powerline Zone gold deposits and the initial mineral resource estimates published on May 25th, 2020. Exploration in 2020 and 2021 further refined the geological understanding and expanded the mineralized footprint of Airstrip and Powerline, which resulted in the updated mineral resource estimates published on May 17th, 2022. Additional mineral resource estimates were published on May 24th, 2023, February 6th, 2024, and June 28th, 2025 with further refined geological understanding and expanded mineralized footprint. Exploration in 2025 expanded the mineralized footprint of Airstrip and Powerline, which resulted in the updated mineral resource estimate presented in this report (Table 25-1).

Table 25-1: Pit-Constrained Indicated and Inferred Mineral Resources – AurMac Property: Airstrip + Powerline Deposits

Deposit	Au Cut-off g/t	Tonnage M tonnes	Average Au Grade g/t	Au Content M oz
Indicated MRE				
Airstrip	0.3	37.7	0.69	0.840
Powerline	0.3	129.5	0.67	2.799
Airstrip + Powerline	0.3	167.3	0.68	3.639
Inferred MRE				
Airstrip	0.3	15.1	0.84	0.405
Powerline	0.3	252.1	0.57	4.580

Deposit	Au Cut-off g/t	Tonnage M tonnes	Average Au Grade g/t	Au Content M oz
Airstrip + Powerline	0.3	267.2	0.58	4.985

Notes:

1. The effective date for the Mineral Resource is May 15, 2026.
2. Mineral Resources, which are not Mineral Reserves, do not have demonstrated economic viability. The estimate of Mineral Resources may be materially affected by environmental, permitting, legal, title, taxation, sociopolitical, marketing, changes in global gold markets or other relevant issues.
3. The CIM definitions were followed for the classification of Indicated and Inferred Mineral Resources. The quantity and grade of reported Inferred Mineral Resources in this estimation are uncertain in nature and there has been insufficient exploration to define these Inferred Mineral Resources as Indicated Mineral Resources. It is reasonably expected that the majority of Inferred Mineral Resources could be upgraded to Indicated Mineral Resources with continued exploration.
4. Mineral Resources are reported at a cut-off grade of 0.3 g/t Au, using a US$/CAN$ exchange rate of 0.73 and constrained within an open pit shell optimized with the Lerchs-Grossman algorithm to constrain the Mineral Resources with the following estimated parameters: gold price of US$3,500/ounce, US$2.75/t mining cost, US11.50/t processing cost, US$2.00/t G+A, 90% recoveries, and 45° pit slope.
5. The number of tonnes and ounces were rounded to the nearest thousand. Any discrepancies in the totals are due to rounding effects.

Source: Ginto (2026)

The mineral resource estimate of the Powerline and Airstrip deposits represents an update of the June 28th, 2025 mineral resource estimate, following a drilling campaign carried out by Banyan Gold. This update stems from the 2025 infill and exploration drilling program with 184 additional holes collared within the broad mineral resource area.

Through 2025, focus was placed on improving geologic control on mineralization at the AurMac deposit. A new deposit-scale geologic model was developed with refined mineralized domains that incorporate detailed logging and oriented structural measurements from diamond drill core. Lithogeochemical modelling in the Powerline area allowed for distinct lithological units to be identified and modelled. This new model at Powerline was combined with an updated model for the Airstrip area, forming a continuous geology model through the whole mineral resource area. Removing the artificial distinction between Airstrip and Powerline has improved the block model.

With the distinction between Airstrip and Powerline now based on different lithologic units instead of an artificial northing coordinate, a single block model was used to define the mineral resource instead of two separate block models as used previously. A consequence of this change is observed in the shape of the mineral resource open pit with a portion being optimized within the Airstrip and Powerline areas, where two separate open pits were observed in the past.

The Airstrip deposit is delineated by 271 drill holes representing an increase of 97 holes, while the Powerline deposit is delineated by 1,131 holes representing an increase of 87 holes, since the June 28th, 2025 MRE. From the latest infill drilling campaign, and the new geologically underpinned model, additional confidence provided from these factors allowed for a larger portion of the AurMac mineral resource to be classified as indicated mineral resources. Areas currently classified as inferred mineral resources can benefit from continued infill drilling. Infill drilling at a tighter spacing would provide additional local information on the geologic controls of gold mineralisation and its spatial continuity.

This update of the MRE presents a resource at a 0.3 g/t Au cut-off grade, the pit-constrained indicated mineral resources are of 167.3 Mt at an average gold grade of 0.68 g/t for a total of 3.639 million ounces of gold. The inferred mineral resources are of 267.2 Mt at an average gold grade of 0.58 g/t for a total of 4.985 million ounces of gold.

A similar grade estimation approach was utilized for this update as for the June 28th, 2025 MRE. The gold grade estimates were derived from first principles using an ordinary kriging technique within a single block model encompassing both Airstrip and Powerline deposits.

Based on the visual and statistical validation tests, the pit-constrained indicated and inferred mineral resource estimates of the Airstrip and Powerline deposits are considered to be representative of the gold mineralization, as currently understood from the available drill hole information.

The completion of the mineral resource estimate involved the assessment of the drill hole database, a LiDAR topographic surface, a three-dimensional (3D) lithologic model (Airstrip and Powerline deposits), and available written reports.

All geological data used for the resource estimate was reviewed and verified by the Author as being accurate to the extent possible and to the extent possible all geologic information was reviewed and confirmed. The sample preparation, security, assay sampling, and extensive QA/QC sampling of core by Banyan Gold provides adequate and good verification of the data and it is believed that the work has been done to industry standard as defined by CIM. The confirmation of the historic data by the Banyan Gold drill holes has provided sufficient comfort to be used for the estimation of an inferred mineral resource.

The estimate of mineral resources may be materially affected by future changes in environmental, permitting, legal, title, taxation, socio-political, marketing, or other relevant issues. However, the author is not aware of any currently known issues that negatively impact the stated mineral resources.

26 RECOMMENDATIONS

The results of diamond drilling to date show that the Airstrip deposit and Powerline deposit defined by the above resource model is open for expansion in all directions and to depth. With further drilling, there exists the potential to expand the resources in both deposits and confirm and/or improve high-grade zone continuity.

The Airstrip deposit represents a distal retrograde skarn/replacement gold deposit with a structural mineralizing component, while the Powerline deposit represents a structurally controlled gold deposit. In aggregate, the known areas of mineralization, in conjunction with less well explored areas of anomalous gold and pathfinder element response, are testament to a strong causative hydrothermal system giving rise to a large area of high exploration potential for a variety of intrusion related gold exploration target types.

A single (1) phase approximately $14.7M exploration program is recommended for the AurMac Project. Phase 1 will consist of: 1) 40,000 m of infill and step-out drilling of the Powerline Deposit at an estimated cost of $13.75M and 2) metallurgical testing of both the Powerline and Airstrip deposits at an estimated cost of $0.75M (Table 26-1).

Table 26-1: Recommended AurMac Project Exploration Budget

Phase 1 - 180 Day Field Program		
Work/Employee Description	**Time and Per Day Unit Cost**	**Cost ($)**
GIS Data Compilation/3D Modelling		50,000
Mobilization/Demobilization/Travel Related		100,000
Project Geologist	220 days @ $600 per day	132,000
Operation Manager	180 days @ $525 per day	89,250
Core-Processing (8 Logger, 8 Tech, 8 Cutter)	180 days @ $6,300 per day	1,656,000
Room and Board (35 people)	180 days @ $3500 per day	700,000
Equipment Operator (x2)	180 days @ $1000 per day	200,000
Vehicle Rental (6)	180 days @ $600 per day	108,000
Excavator and Dozer	180 day @ $750 per day	135,00
Potable Water Truck	180 day @ $250 per day	45,000
Winter Drill Water Truck	120 day @ $250 per day	30,000
Geochemical Analysis	30,000 @ $50 per sample	2,080,000
Diesel Fuel / Propane		1,500,000
Freight/Expediting		100,000
Communications		50,000
Diamond Drilling	40,000 m @ $225 per m	9,000,000
Metallurgy		750,000

Phase 1 - 180 Day Field Program		
Work/Employee Description	**Time and Per Day Unit Cost**	**Cost ($)**
Contingency @ 15%		1,915,050
Phase I Total		**14,682,050**

Source: Banyan Gold (2026)

At the Nitra Area, extensive cover and lack of detailed mapping limits current understanding of the mineralization potential for the Nitra Area. Several anomalous soil geochemical signatures warrant follow-up with additional soil sampling and geophysical surveys/interpretation to help identify and refine drill targets. A budget of $4.0M is proposed for follow-up soil sampling and potential diamond drilling at Nitra (Table 26-2).

Table 26-2: Recommended Nitra Exploration Budget

Work/Employee Description	Time and Per Day Unit Cost	Cost ($)
GIS data compilation/3D modelling		10,000
Drill Mobilization/Demobilization		20,000
Diamond Drilling	7500 m @ $550 per m (all in)	3,375,000
Project Geologist	50 days @ $550 per day	30,000
Soil Samplers (4)	50 days @ $350 per day	70,000
Room and Board (5 crew)	10 crew @ 50 days @ $100/day	50,000
Truck Rental	2 Trucks @ 50 days @ $50/day	5,000
Geochemical Analysis (rock)	7500 samples @ $52/sample	390,000
Geochemical Analysis (soil)	5000 samples @ $25/sample	125,000
Phase 1 Total		**4,075,000**

Source: Banyan Gold (2026)

26.1 Metallurgical Recommendations

The laboratory test program suggests that rock leaching of gravity tailing provides a suitable process approach for advancing the project. As the resource has lower silver content, with some Airstrip material showing elevated organic carbon the use of carbon in leach (CIL) or carbon in pulp (CIP) treatment is likely preferential.

Aurex Hill, which currently constitutes the smallest of the three resources, had a more challenged gold leach recovery. This is primarily thought to be a result of higher arsenopyrite content,

potentially associated with finely disseminated gold. This would best be substantiated by a future gold deportment study. Should Aurex Hill become a more significant resource in the project further evaluation into floatation for this zone, as an addition to the leaching circuit could be considered. This would allow alternate treatment methods of the concentrate to be investigated for improving the overall precious metal recovery.

The next phase of the metallurgical program should budget $750,000 for the recommended procedures to advance the project. This would include mineralogical investigations as well as further metallurgical test procedures consisting of primarily variability leaching studies to better characterize the process response of the various mineralized zones. In addition, more comminution characterization, and related support studies for activated carbon loading, rheology, liquid - solid separation, and environmental testing are recommended.

27 REFERENCES

Archer, A.R., & Elliot, T.B., 1982. *Summary Report: 1981 Exploration Program on the Wayne 2-6, Don 2-8, and MaryE, 1F-2F Claims*. Claims, Mayo District, Yukon Territory. Report for Island Mining and Explorations Co. Ltd. Yukon Assessment Report – 62145.

Aurora Geosciences Ltd. and Bruce, J. O. (2017) *Reduced-to-pole magnetic field, shaded colour contour map (NT S 115P)*. In: Reprocessing of Yukon magnetic data for NTS 115P. Yukon Geological Survey, Open File 2017-43, scale 1:250 000.

Banyan Gold Corp., 2025: *Technical Report on the AurMac Property*, Mayo Mining District, Yukon Territory, Canada.

Banyan Gold Corp., 2024: *Technical Report on the AurMac Property*, Mayo Mining District, Yukon Territory, Canada.

Banyan Gold Corp., 2023: *Technical Report on the AurMac Property*, Mayo Mining District, Yukon Territory, Canada.

Banyan Gold Corp., 2022: *Technical Report on the AurMac Property*, Mayo Mining District, Yukon Territory, Canada.

Bennett, T., Ecofor Consulting Ltd., 2025: *Heritage Resource Overview Assessment: AurMac-Nitra Expansion 2025.*

Bennett, T., Ecofor Consulting Ltd., 2022: *Heritage Resource Impact Assessment: Nitra/AurMac 2022 Exploration Program*.

Bennett, T., Ecofor Consulting Ltd., 2018: *Heritage Resource Overview Assessment: Alexco-Banyan Keno Hill Silver District*.

Benz, D., 2012: *A geological and geochemical report on the Oliver Property*. Yukon Quartz Assessment Report #95931.

Bidwell, G, and Sharpe, R. 1996: Report of Work, *Geophysical Surveys*, In-house Report, Hemlo Gold Mines Inc.

Bergvinson, J., 1983. *Diamond Drill Logs*. Yukon Assessment Report – 91497.

Bond, J.D., 1997: *The Glacial History and Placer Potential of the North McQuesten River (116A/1), Dublin Gulch (106D/4), and Keno Hill (105M/14) Map Areas, Mayo Mining District, Central Yukon*. In: LeBarge, W.P., and Roots, C.F., (editors) 1997. *Yukon Quaternary Geology, Volume 2, Exploration and Geological Services Division, Northern Affairs Program, Yukon Region, pp 30-43.*

Bond, J.D., 1998: *Surficial Geology of Mount Haldane, Central Yukon, NTS 105 M/13*. Exploration and Geological Services Division, Northern Affairs, Canada Geoscience Map 1998-3, 1:50,000-scale map.

Boyle, R. W., 1965: *Geology, Geochemistry, and Origin of the Lead-Zinc-Silver Deposits of the Keno Hill-Galena Hill Area*, Territory, Bulletin 111, Geological Survey of Canada, Department of Mines and Technical Surveys, Canada.

Brownlee, D.J., 1998: *McQuesten Project 1998 Exploration Report*, Blackfox Minerals Ltd. of Viceroy Exploration (Canada) Inc.

Brownlee, D.J., Stammers, M.A., 2003. *2003 Diamond Drilling Assessment Report on The McQuesten Property*; *Assessment Report for SpectrumGold Inc.* Yukon Assessment Report – 95825.

Caira, N., and Stammers, M., 2000: *Summary Report on the McQuesten Property; Confidential internal report for Newmont Exploration of Canada Ltd.*

Cairnes, D. D., 1916: *Mayo Area*; *Geological Survey of Canada, Geological Map.*

Carmichael, A. D., 1957: *United Keno Hill Mines*; *Structural Geology of Canadian Ore Deposits,* vol 2, pp. 66-77.

Colpron, M., Nelson, J.L., Mortensen, J.K., 2002. *U-Pb zircon age constraint for late Neoproterozoic rifting and initiation of the lower Paleozoic passive margin of western Laurentia*, Canadian Journal of Earth Sciences, v.39, pp. 133 - 143.

DIAND, 1993: Yukon MINFILE, Sheet 105M, *Exploration and Geological Services*, Department of Indian and Northern Affairs, Whitehorse, Yukon.

Elliot, T.B., 1983. *Diamond Drill Logs*. Yukon Assessment Report – 91538.

Elliot, T.B., 1981. *Diamond Drill Logs*. Yukon Assessment Report - 90933.

Ferraro, D., HBSc., 2011: *Goldspike Exploration Inc. 2011 GEOCHEMICAL PROGRAM on the Seattle Property*, Claims filed for: 'Sea' 1-48 (YD95651 – YD95698), Assessment Report 095915.

Fingler, J., 2005. *Technical Report on the McQuesten Property, Mayo Mining District, Yukon Territory, Canada*, NTS 105M/13 for Alexco Resource Corp.

Fingler, J., 2005: 2005 *Auger Drilling Assessment Report on the McQuesten Property, Mayo Mining District, Yukon Territory, Canada*. Report prepared for Alexco Resource Corp. and submitted to the Yukon government for assessment purposes.

Forte, 2021. *Banyan Reject Bottle Rolls*. Project Number: 21013.

Forte, 2022. *PFS Support Bottle Roll Testing*. Project Number: 21041.

Forte, 2024a. *Yukon Metallurgical Support Phase I Results*. Project Number: 23025.

Forte, 2024b. *Metallurgical Test Results for AurMac Project: Phase II*. Project Number: 23045.

Gooliaf, C., 1998*: Induced Polarization Survey, The McQuesten Property, Mayo Area, Yukon Territory*; Internal Company Report by Amerok Geosciences Ltd., for Viceroy Resource Corporation. Submitted as part of 1998 assessment reports.

Gordey, S.P. et al, 1993: Memoir 428: *Evolution of the Northern Cordilleran Miogeocline, Nahanni Map Area* (105I), Yukon and Northwest Territories: Geological Survey of Canada.

Gray, P.D., Thom, J.G.M, 2018. *2018 drilling and soil geochemical survey assessment report for the Aurex-McQuesten Property*. Yukon Assessment Report – 97295.

Gray, P.D., Thom, J.G.M, 2019. *Yukon Mineral Exploration Program (YMEP #19-041) Final Report for a Target Evaluation Program on the Aurex-McQuesten Property*.

Gray, P., and Thom, J., 2020: *Yukon Mineral Exploration Program (YMEP #20-015) Final Report for a 2020 Target Evaluation Program on the Nitra Property*. Prepared for Banyan Gold, prepared by Paul D. Gray, P.Geo., James Thom, Banyan Gold Corp. YMEP Report #20-015.

Gray, P., Thom, J., and Parry, K., 2021: *Banyan Gold Corp. Soil Geochemical Survey Nitra Property*, Yukon. Prepared for Banyan Gold, prepared by Paul D. Gray, P.Geo., James Thom, Keagan Parry, Banyan Gold Corp. YMEP Report #21-038.

Hladky, D., 2003. *2003 Aurex Project Assessment Report*. Yukon Assessment Report –94787.

Hart, C., Baker, T., and Burke, M., 2000: *New Exploration Concepts for Country Rock Hosted, Intrusion-Related Gold Systems:* Tintina Gold Belt in Yukon in *The Tintina Gold Belt: Concepts, Exploration, and Discoveries Special Volume 2.* BC Yukon Chamber of Mines, Cordilleran Roundup, January 2000.p145-172.

Hildes, D.; 2017. *Geophysics Compilation Aurex Mcquesten Gold Project*, Yukon.

Hunt, J.A. et al, 1996: *Geological Map of Mount Haldane Area, Yukon* (105M/13), Geoscience. Map 1996-4, Indian and Northern Affairs Canada and Exploration and Geological Services Division, Yukon Region.

Jutras, M., 2020, *Technical Report on the AurMac Property, Mayo Mining District*, Yukon Territory, Canada.

Klippert, D., 1994: *Placer Exploration, Seattle Creek Sampling, Placer Claims: P16231 - P16253 P16999 - P1700*, YEIP 1994-036.

Klippert, D., 1996: *DCK Quartz Claims Grassroots Exploration, Soil Sampling and Hand Trenching, YB44019-YB44058*, YEIP 96-070.

Klippert, D., 1997: *DCK Quartz Claims, Target Exploration, YB44019 - YB44058*, 97-003.

Klippert, D., 1998: *Seattle Creek Hardrock exploration, YB44019 —YB44058*, YEIP 98-014.

Klippert, D., 1999: *Seattle Creek Hardrock exploration, YB44019 - YB44058*, YEIP 99-005.

Klippert, D., 2001: *Seattle Creek Bulk Placer Test, P16231--P16253*, YEIP 2001-021.

Klippert, D., 2002: *Seattle Creek Bulk Placer Test, P16231—P16253*, YEIP 2002-062.

Klippert, D., 2003: *Seattle Creek Bulk Placer Test, P16231-P16253*, YEIP 2003-070.

Kreft, B., 1997. *Assessment Report on the Wayne Property*. Internal Report. Eagle Plains Resources and Miner River Resources.

Kuran, V.M., Godwin, C. I. and Armstrong, R. L., 1982: *Geology and geochronometry of the Scheelite Dome tungsten-bearing skarn property, Yukon Territory*; CIM Bull., v. 75, p. 137-142.

Mair,J.L., Hart, C.J.R., Stephens, J.R., 2006. *Deformation history of the northwestern Selwyn Basin, Yukon, Canada: Implications for orogeny evolution and mid-Cretaceous magmatism*. Geological Society of America, Bulletin 118, pp. 304 – 323.

McFaull, A. J., 1992*: The Geology, Geochemistry and Geophysics of the Aurex 1-36 & 51-86 Quartz Claims YB28429-YB28500 Mayo Mining District*, *for Aurex Exploration.*

McFaull, A. J., 1993: *Report on Rotary Percussion Drilling on the Aurex Claims YB28429-YB28500, YB29366-YB29392, YB29669-YB29726, Mayo Mining District*, Yukon Territory, *Aurex Exploration for Yukon Revenue Mines Ltd.*

McFaull, A. J., 1995: *Report on 1994 Rotary Percussion Drilling on the Aurex Claims*, YB28429-YB28500, YB29366-YB29392, YB29669-YB29726, Mayo Mining District, Yukon Territory, by *Aurex Exploration for Yukon Revenue Mines Limited.*

McFaull, A. J., 1997: *Summary of the 1996 Percussion Drill Program on the Aurex Claims, Mayo Mining District*, Yukon Territory, *for* Yukon Revenue Mines Limited.

McFaull, A. J., 1995: *Report on Diamond Drill Program on the Aurex Claims*, Mayo Mining District, and Yukon Territory for Yukon Revenue Mines Limited.

McOnie, A., 2012: 2012 *Assessment Report*, Yukon Assessment Report – 96456.

McOnie, A and P.B. Read, 2009. *Stratigraphy, Structure and Exploration Opportunities Sourdough, Galena and part of Keno Hills, Keno Hill Mining Camp, Central Yukon*. Internal Report Alexco Resource Corp.

McTaggart, K.C., 1960. *Keno and Galena Hills, Yukon Territory* (preliminary maps with marginal notes); Geological Survey of Canada. Paper 50-20.

Monger JW. *Cretaceous tectonics of the North American cordillera*. St. John's, Canada: Geological Association of Canada; 1993.

Mortensen JK. *Temporal evolution of Early and mid-Cretaceous magmatism in the Tintina Gold Belt. The Tintina Gold Belt: Concepts, Exploration, and Discoveries*. British Columbia and Yukon Chamber of Mines. 2000;2:49-57.

Mortenson, J.K., Thompson, R.I., 1990. *A U-Pb zircon-baddeleyite age for a differentiated mafic sill in the Ogilvie Mountains, west-central Yukon Territory*. Geological Survey of Canada. Paper 89-2, pp. 23 – 28.

Murphy DC, Heon D. 1996 *Geology and mineral occurrences of Seattle Creek map area (115P/16), western Selwyn Basin, Yukon*. Yukon Exploration and Geology. 1994:59.

Murphy, D.C., 1997: Bulletin 6: *Geology of the McQuesten River Region, Northern McQuesten and Mayo Map Area, Yukon Territory* (115P/14, 15, 16; 105M/13, 14) Indian and Northern Affairs Canada, Exploration and Geological Services Division, Yukon Region.

Murphy, D. et al, 1996: *Geology Map of the Keno Hill Area, Yukon (105M/14)*, Open File 1996-5; Indian and Northern Affairs Canada, Exploration and Geological Services Division, Yukon.

Roots, C.F., 1997: Bulletin 7: *Geology of the Mayo Map Area, Yukon Territory (105M),* Indian and Northern Affairs Canada, Exploration and Geological Services Division, Yukon Region.

Ross, G.M., 1991. Tectonic setting of the Windermere Supergroup Revisited. Geology, v19. pp. 1125 – 1128.

Schulze, C., 1997. *Geological and Geochemical Report on the McQuesten Project*. Yukon Assessment Report – 93752.

Schulze, C., 1998a: *Geological and Geochemical Report on the McQuesten Project*; *Assessment Report* submitted for Viceroy Exploration Canada Ltd.*, work completed May to August 1998.*

Schulze, C., 1998b: *Geological and Geochemical Report on the McQuesten Project*; *Assessment Report* submitted for Viceroy Exploration Canada Ltd. work completed October 1998. Yukon Assessment Report – 93985.

Schulze, C., 2000: McQuesten Project, 1999 Exploration Progress Report; *Assessment Report submitted for NovaGold Resources Inc, work completed August, September 1999.*

Sutherland, T., and Rampton, V.N., 2012a: *Airborne Geophsyical Survey; 2012 Assessment Rerport submitted for Mayo Lake Minerals,* work completed March 2 to 5, 2012. Yukon Assessment Report – 96266

Sutherland, T., and Rampton, V.N., 2012b: *2012 Geophysical Interpretation and Geochemical Survey and Interpretation; 2012 Assessment report submitted for Mayo Lake Minerals,* work completed July-August 2012. Yukon Assessment Report - 96585

Sutherland, T. 2016: *2016 Soil Sampling Survey; 2016 Assessment Rerport submitted for Mayo Lake Minerals,* work completed July 2016. Yukon Assessment Report – 97035

Sutherland, T. 2018: *Final Report on the Trail-Minto and Roop-Carlin Properties Target Evaluation Module; YMEP 18-066*

Sutherland, T. 2019: *Final Report on the Trail-Minto and Roop-Carlin Properties Target Evaluation Module; YMEP 19-015*

Thom, J., and Mclaughlin, J., 2023: *Banyan Gold Corp. 2023 YMEP Exploration Program Nitra Property, Yukon (YMEP #23-003). Final Report for a 2023 Target Evaluation Program on the Nitra Property*. Prepared for Banyan Gold by James Thom and Jason McLaughlin, Banyan Gold Corp. YMEP Report #23-003.

Wenyzynowski, W.A., 2000: *Assessment Report describing Geological Mapping and Geochemical Surveys on the Aurex-Sinister property.* YT assessment report completed by Archer Cathro and dated Feb. 2000.

Yukon Geological Survey, 2020. *Yukon Digital Bedrock Geology*. http://www.geology.gov.yk.ca/update_yukon_bedrock_geology_map.html, accessed: May 11, 2020

28 UNITS OF MEASURE, ABBREVIATIONS AND ACRONYMS

Symbol/Abbreviation	Description
'	Minute (Plane Angle)
"	Second (Plane Angle) or Inches
°	Degree
°C	Degrees Celsius
ABA	Acid Base Accounting
Ai	Abrasion Work Index
AP	Acid Potential
Au	Gold
AKHM	Alexco Keno Hill Mining Corp.
AXU	Alexco Resource Corp.
BD	Bulk Density
BWi	Ball Mill Work Index
C$	Dollar (Canadian)
$Ca(OH)_2$	Calcium Hydroxide
CCD	Counter Current Decantation
CEE	Canadian Exploration Expense
CIL	Carbon in Leach
CIM	Canadian Institute of Mining
CIMM	Canadian Institute of Mining and Metallurgy
CIP	Carbon in Pulp
cm	Centimetre
cm^2	Square Centimetre
cm^3	Cubic Centimetre
CN	Cyanide
CN	Weak Acid Dissociable Cyanide
CWi	Crusher Work Index
CV	Coefficient of Variation
EPR	Eagle Plains Resources
EMR	Energy, Mines and Resources
ERDC	Elsa Reclamation and Development Company Limited
ft	Foot
ft^2	Square Foot

Symbol/Abbreviation	Description
ft^3	Cubic Foot
g	Gram
g/t	Grams Per Tonne
GRG	Gravity Recoverable Gold
GSC	Geological Survey of Canada
IC	Intense Cyanidation
ICP	Inductively Coupled Plasma
ICP-MS	Inductively Coupled Plasma Mass Spectrometry
in	Inch
in^2	Square Inch
in^3	Cubic Inch
IME	Island Mining and Explorations Co. Ltd
kg	Kilogram
kg/h	Kilograms Per Hour
kg/m^2	Kilograms Per Square Metre
kg/m^3	Kilograms Per Cubic Metre
km	Kilometre
km^2	Square Kilometre
kVA	Kilovolt-ampere
L	Litre
m^2	Square Metre
m^3	Cubic Metre
m	Metre
MC	Master Composite Sample
MC	Merrill Crowe
Mt	Million Tonnes
mg	Milligram
mg/L	Milligrams Per Litre
MIBC	Methyl Isobutyl Carbinol
min	Minute (Time)
MRE	Mineral Resource Estimate
MRR	Miner River Resources
mL	Millilitre
MSFA	Metallic Screen Fire Assay
NaCN	Sodium Cyanide
NEM	Newmont Exploration of Canada Ltd.
NI 43-101	National Instrument 43-101

Symbol/Abbreviation	Description
NND	Na-Cho Nyak Dun First Nation
NNP	Net Neutralization Potential
NP	Neutralization Potential
NPR	Neutralization Potential Ratio
NQ	Drill Core Diametre of 47.6 Mm
NSR	Net Smelter Return
oz	Troy Ounce
P.Eng.	Professional Engineer
P.Geo.	Professional Geoscientist
P_{80}	80% Passing Product Particle Size
pH	Potential of Hydrogen (measure of solution acidity or alkalinity)
PLS	Pregnant Leachate Solution
ppb	Parts Per Billion
ppm	Parts Per Million
PSD	Particle Size Distribution
psi	Pounds Per Square Inch
QA/QC	Quality Assurance/Quality Control
QKNA	Qualitative Kriging Neighbourhood Analysis
QP	Qualified Person
QQ	Quartile-Quartile
RAB	Rotary Air Blast Drilling
RC	Reverse Circulation
RWi	Bond Rod Mill Work Index
SAG	Semi-autogenous Grinding
SEDAR	System for Electronic Document Analysis and Retrieval
SGV	StrataGold Corporation
SMC®	SAG Mill Calculation estimated by drop weight testing as measure of rock strength
SO_2	Sulphur dioxide
t	Tonne (1,000 Kg) (Metric Tonne)
VGCX	Victoria Gold Corporation
XPR	Expatriate Resources Limited
XRD	X-ray Diffraction
XRF	X-ray Fluorescent
YEC	Yukon Energy Corporation
YESAA	*Yukon Environmental and Socio-Economic Assessment Act*
YESAB	Yukon Environmental and Socio-Economic Assessment Board
YG	Yukon Government

Symbol/Abbreviation	Description
YKR	YKR International Resources Ltd.
YRM	Yukon Revenue Mines Ltd
µm	Micron
VEC	Viceroy Exploration Canada
VIE	Viceroy International Exploration

29 CERTIFICATES OF QUALIFIED PERSONS

CERTIFICATE OF QUALIFIED PERSON

TYSEN HANTELMANN, P.Eng.

I, Tysen Hantelmann, P.Eng., do hereby certify that:

1. This certificate applies to the Technical Report entitled “Technical Report, AurMac Property, Mayo Mining district, Yukon Territory, Canada” (the “Technical Report”) dated June 26, 2026 prepared for Banyan Gold Corp. with an effective date of May 15, 2026;
2. I am currently employed as General Manager, Technical Services with JDS Energy & Mining Inc. with an office at Suite 900 – 999 West Hastings Street, Vancouver, British Columbia, V6C 2W2;
3. I am a graduate of the University of Alberta with both a B.Sc. in Mining Engineering, 2001 and a M.Eng. in Mining Engineering, 2003. I have practiced my profession continuously since 2001. I have worked in technical and operational positions at several mines in Canada. I have been an independent consultant for over sixteen years and have performed all aspects of mine planning design and costing on over a hundred projects and studies worldwide. I am a Registered Professional Engineer and member in good standing in Alberta (#71697), Yukon (#2631), and Northwest Territories (L2810).

   I have read the definition of "qualified person" set out in National Instrument 43-101 (NI 43-101) and certify that by reason of my education, affiliation with a professional association (as defined in NI 43-101) and past relevant work experience, I fulfill the requirements to be a "qualified person" for the purposes of NI 43-101;
4. I have not visited the AurMac Property;
5. I am responsible for Section 1.1, 2, 3, 24, 27 and share responsibly for Sections 23, 25 and 26 of this Technical Report;
6. I am independent of the Issuer and related companies applying all of the tests in Section 1.5 of the NI 43-101;
7. I have had no prior involvement with the property that is the subject of this Technical Report;
8. As of the effective date of this Technical Report, to the best of my knowledge, information and belief, this Technical Report contains all scientific and technical information that is required to be disclosed to make the Technical Report not misleading; and
9. I have read NI 43-101, and the Technical Report has been prepared in accordance with NI 43-101 and Form 43-101F1.

Effective Date: May 15, 2026
Signed Date: June 26, 2026

Tysen Hantelmann

Tysen Hantelmann, P.Eng.

CERTIFICATE OF QUALIFIED PERSON

MARC JUTRAS, P. Eng., M.A.Sc

I, Marc Jutras, P. Eng., M.A.Sc., do hereby certify that:

1. This certificate applies to the technical report entitled “Technical Report, AurMac Property, Mayo Mining district, Yukon Territory, Canada” (this “Technical Report”) dated June 26, 2026 prepared for Banyan Gold Corp. with an effective date of May 15, 2026;
2. I am currently employed as Principal, Mineral Resources with Ginto Consulting Inc. with an office at 333 West 17th Street, North Vancouver, British Columbia, V7M 1V9;
3. I am a graduate of the University of Quebec in Chicoutimi in 1983, and hold a Bachelor’s degree in Geological Engineering. I am also a graduate of the Ecole Polytechnique of Montreal in 1989, and hold a Master’s degree of Applied Sciences in Geostatistics;
4. Since 1984, I have worked continuously in the field of mineral resource estimation of numerous international exploration projects and mining operations. I have been involved in the evaluation of mineral resources at various levels: early to advanced exploration projects, preliminary studies, preliminary economic assessments, prefeasibility studies, feasibility studies and technical due diligence reviews;
5. I am a Registered Professional Engineer with the Engineers and Geoscientists British Columbia (license # 24598) and Engineers and Geoscientists Newfoundland and Labrador (license # 09029). I am also a Registered Engineer with the Quebec Order of Engineers (license # 38380);
6. I have read the definition of "qualified person" set out in National Instrument 43-101 (NI 43-101) and certify that by reason of my education, affiliation with a professional association (as defined in NI 43-101) and past relevant work experience, I fulfill the requirements to be a "qualified person" for the purposes of NI 43-101;
7. I have visited the project site on June 10, 2025, November 5, 2022, on August 30, 2021, on November 27, 2019 and on September 15, 2018. During these site visits, the core logging and sample preparation facilities were visited. Core logging procedures and drill core were reviewed. A geologic tour of the outcrops and drill hole locations of the Airstrip, Powerline and Aurex Hill deposits was also carried out, along with discussions with the geology staff. Overall, the site visits were beneficial in better understanding the geological setting of the gold mineralization at the AurMac property;
8. I am responsible for Sections 4 to 12, and Section 14 of this Technical Report, and for parts of Sections 1, 23, 25, 26, and 28;
9. I am independent of the Issuer and related companies applying all of the tests in Section 1.5 of the NI 43-101;
10. I have had prior involvement with the property that is the subject of this Technical Report, as I was the author and Qualified Person of the previous technical reports on the property, dated February 6, 2025, February 6, 2024, May 18, 2023, May 13, 2022, and May 25, 2020;
11. As of the effective date of this Technical Report, to the best of my knowledge, information and belief, this Technical Report contains all scientific and technical information that is required to be disclosed to make the Technical Report not misleading; and
12. I have read NI 43-101, and the Technical Report has been prepared in accordance with NI 43-101 and Form 43-101F1.

Effective Date: May 15, 2026
Signed Date: June 26, 2026

Marc Jutras

Marc Jutras, P. Eng., M.A.Sc.

CERTIFICATE OF QUALIFIED PERSON

FRANK R. WRIGHT, P.Eng.

I, Frank R. Wright, P.Eng., of Delta, BC, do hereby certify that:

1. This certificate applies to the technical report entitled “Technical Report, AurMac Property, Mayo Mining district, Yukon Territory, Canada” (this “Technical Report”) dated June 26, 2026 prepared for Banyan Gold Corp. with an effective date of May 15, 2026;
2. I am currently employed as a Metallurgical Engineer with F. Wright Consulting Inc., (EGBC Permit to Practice #1001106) with an office at #45-10605 Delsom Cr. Delta BC, Canada V4C 0A4;
3. I am a graduate of University of Alberta, in Edmonton, AB Canada with a Bachelor of Science in Metallurgical Engineering in 1979, and from Simon Fraser University in Burnaby, BC Canada with a Bachelor of Business Administration in 1983. I am a member in good standing with the Engineers and Geoscientists British Columbia (EGBC License #15747), and I am a member of the Canadian Institute of Mining and Metallurgy (CIM). I have continuously practiced my profession in the areas of hydrometallurgy, environmental, and mineral process engineering since 1979 as an employee of various resource companies and consulting firms. Since 1998, I have been the principal of F. Wright Consulting Inc., primarily providing services, including the co-authoring of technical reports for junior and mid-tier mineral exploration and mining firms;

   I have read the definition of “Qualified Person” set out in National Instrument 43-101 (“NI 43-101”) and certify that, by reason of my education, affiliation with a professional association (as defined in NI 43-101) and past relevant work experience, I fulfill the requirements to be a “Qualified Person” for the purposes of NI 43-101;
4. I have not visited the Property that is the subject of this Technical Report;
5. I am responsible for authoring Sections 1.6, 12.2, 13 and 26-1 of this Technical Report;
6. I am independent of the Issuer and related companies applying all of the tests in Section 1.5 of the NI 43-101;
7. I have had not had prior involvement with the Property that is the subject of this Technical Report;
8. I have read NI 43-101 and Form 43-101F1 and the related portions to which I am responsible in this Technical Report have been prepared in compliance therewith; and
9. As of the effective date of this Technical Report, and the date of this certificate, to the best of my knowledge, information and belief, the Sections for which I am responsible in this Technical Report contains all scientific and technical information that is required to be disclosed to make the Technical Report not misleading.

Effective Date: May 15, 2026
Signed Date: June 26, 2026

Frank Wright

Frank Wright, P.Eng.